



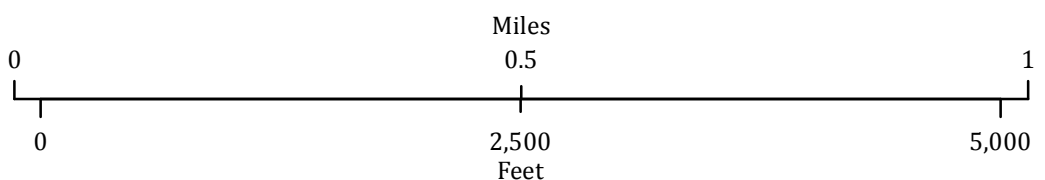


FREEMAN
 ID-NCF-000334
 Infrared
 Interpretation

Imagery Date:
 09/07/2016 2047 MDT

-  Isolated Heat Sources
-  Heat Perimeter
-  Intense Heat
-  Scattered Heat



Datum: North American 1983



IRIN: Howard Harrison
 Map produced:
 09/07/2016 2122 PDT
 Interpreted size: 163 acres

