





**Gun Club
Information Map
ID-NCF-000383
1,000 Acres
Datum NAD 83
08/20/2016**

Legend

-  Uncontrolled Fire Edge
-  Completed Dozer Line
-  Completed Line
-  Planned Fire Line
- R - R** Road as Completed Line

Miles

0.25 0 0.25 0.5

N. Meyer - Type 2 IMT (Leach)
08/20/2016 - 1445 Hrs.

