

**Gun Club
Transportation Map
1,000 Acres
ID-NCF-000383
P1KMR9 (0117)**

Grangeville

14

White Bird



Slate Creek
Ranger Station

95

DP 1
(Weigh Station)

DP 30

Squaw Saddle
Spike





263 Road

221 Road

Riggins

Salmon River Road

Legend

-  Incident Command Post
-  Drop Point
-  Helibase
-  Fire Perimeter



N. Meyer - Type 2 IMT (Leach)
August 20, 1115 Hrs.