






**Gun Club  
Information Map  
ID-NCF-000383  
1,800 Acres  
Datum NAD 83  
08/21/2016**

**Legend**

-  Uncontrolled Fire Edge
-  Completed Dozer Line
-  Completed Line
-  R - R Road as Completed Line
-  Existing Road

**Miles**  
0.25 0 0.25 0.5

N. Meyer - Type 2 IMT (Leach)  
08/21/2016 - 0845 Hrs.

