

**Gun Club  
Transportation Map  
1,800 Acres  
ID-NCF-000383  
P1KMR9 (0117)**

Grangeville

14

White Bird

H

Slate Creek  
Ranger Station

95

DP 1  
(Weigh Station)

DP 30

Squaw Saddle  
Spike





263 Road

221 Road

Riggins

Salmon River Road

**Legend**

-  Incident Command Post
-  Drop Point
-  Helibase
-  Fire Perimeter



N. Meyer - Type 2 IMT (Leach)  
August 20, 2015 Hrs.