







**Gun Club
Information Map
ID-NCF-000383
2,084 Acres
Datum NAD 83
08/22/2016**

Legend

-  Uncontrolled Fire Edge
-  Completed Dozer Line
-  Completed Line
- R - R** Road as Completed Line
-  Existing Road

Miles
0.25 0 0.25 0.5

Infrared Perimeter obtained on August 21, 2016
at 2220 PDT

L. Hammer- Type 2 IMT (Leach)
08/22/2016 - 0850 Hrs.

