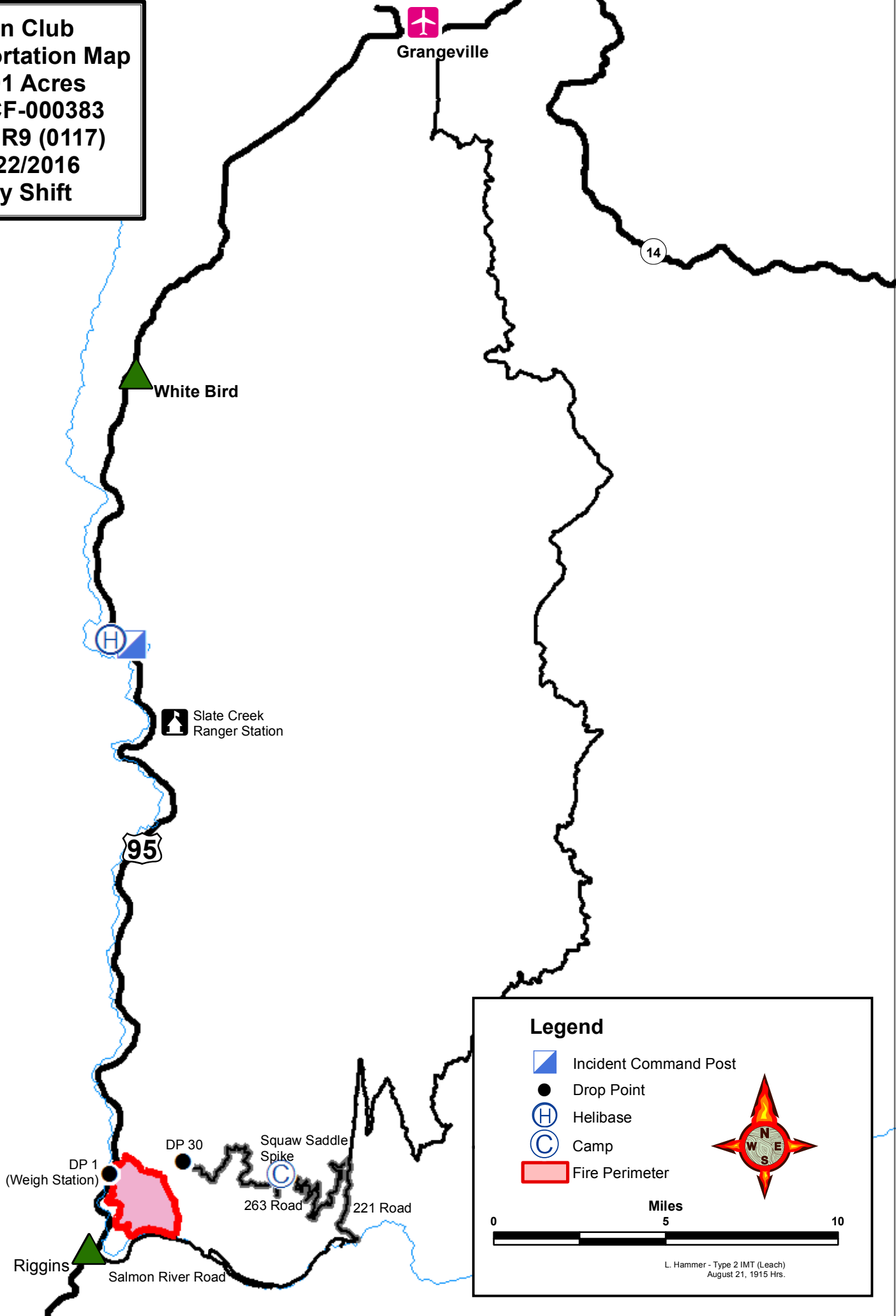





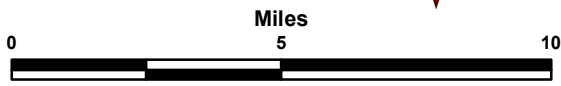


**Gun Club  
Transportation Map**  
1,991 Acres  
ID-NCF-000383  
P1KMR9 (0117)  
08/22/2016  
Day Shift



**Legend**

-  Incident Command Post
-  Drop Point
-  Helibase
-  Camp
-  Fire Perimeter



L. Hammer - Type 2 IMT (Leach)  
August 21, 1915 Hrs.