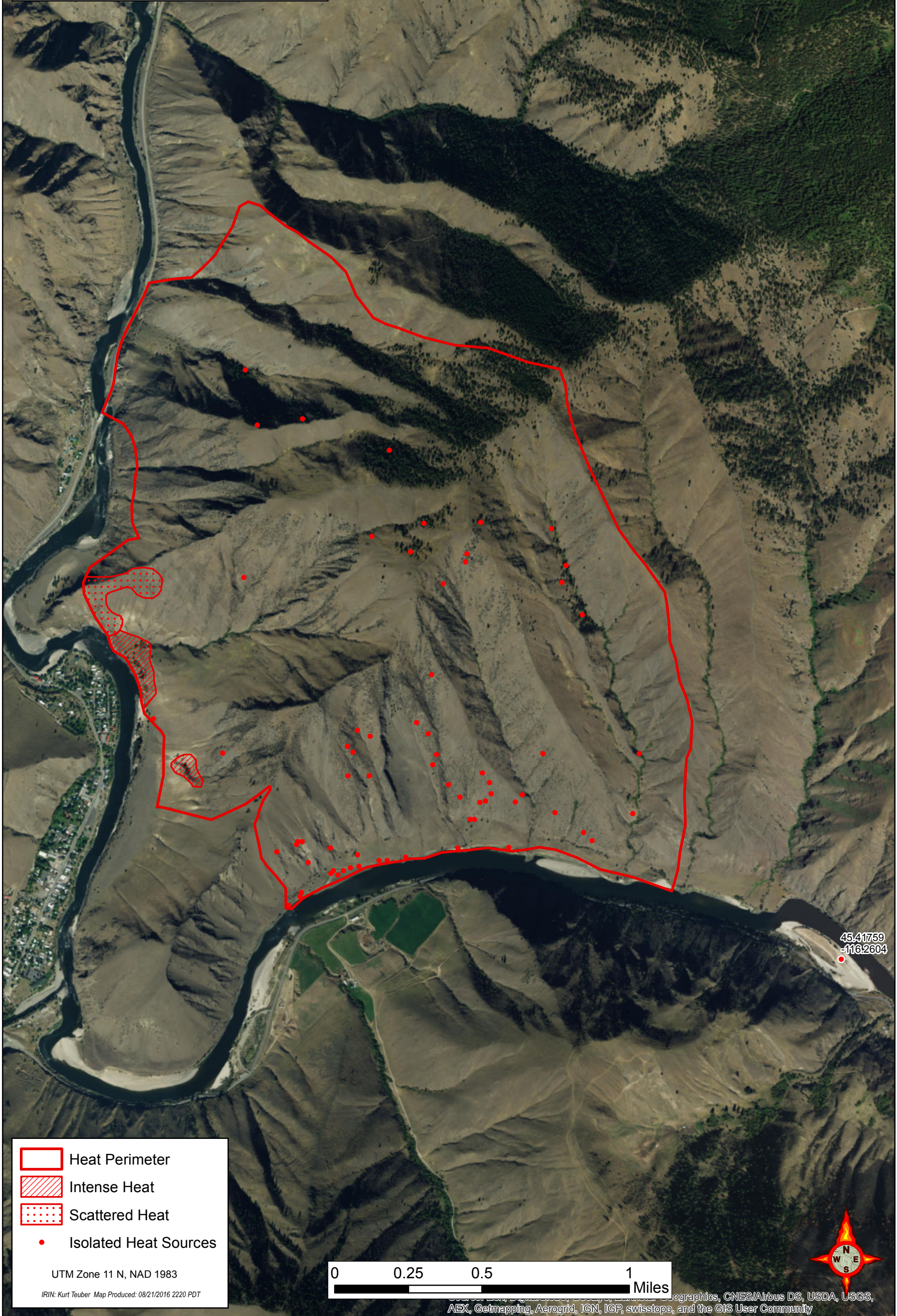








GUN CLUB FIRE
ID-NCF-000383
Infrared Interpretation
Date of Flight: 8/21/2016 2213 MDT
Heat Perimeter: 2,084 Acres



45.41759
-116.2604

 Heat Perimeter
 Intense Heat
 Scattered Heat
 Isolated Heat Sources

UTM Zone 11 N, NAD 1983
IRIN: Kurt Teuber Map Produced: 08/21/2016 2220 PDT

