

R 03 W

R 02 W

T 45 N

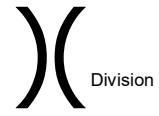
T 45 N

T 44 N


T 44 N

R 03 W

R 02 W



Division




Drop Point



Fire Origin



Safety Zone



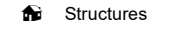
Water Source



Uncontrolled Fire Edge



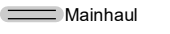
Fire Polygon



Structures



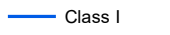
Secondary



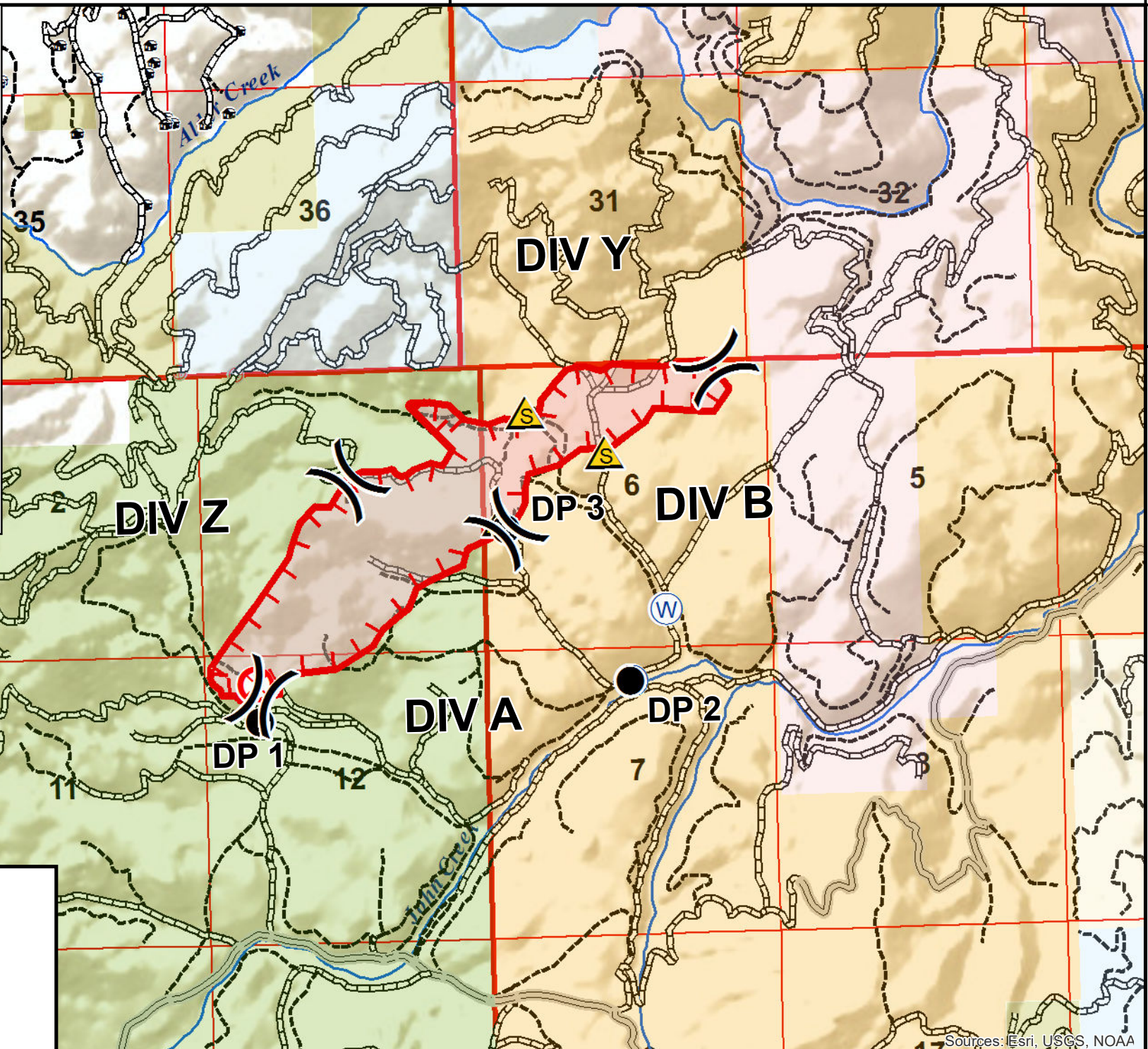
Mainhaul



Trail



Class I



John Doe Fire
ID-SYS-482
IAP Map
8/29/2016
Day Shift