














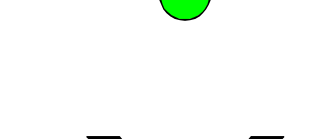
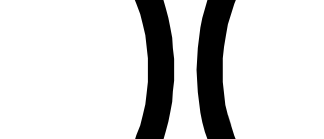











# Briefing Map



09-02-2016  
Day Shift  
440 acres



-  B.I.A.
-  IDL
-  Pottlach
-  Hancock
-  Molpus
-  Stimson
-  Inland Empire
-  PVT
-  Mainhaul
-  Secondary
-  Trail
-  Travel Routes
-  Structures
-  Division
-  Drop Point
-  Fire Origin
-  Helispot
-  Lookout
-  Pump
-  Repeater
-  Spot Fire
-  Water Source
-  Uncontrolled Fire Edge
-  Completed Line

