
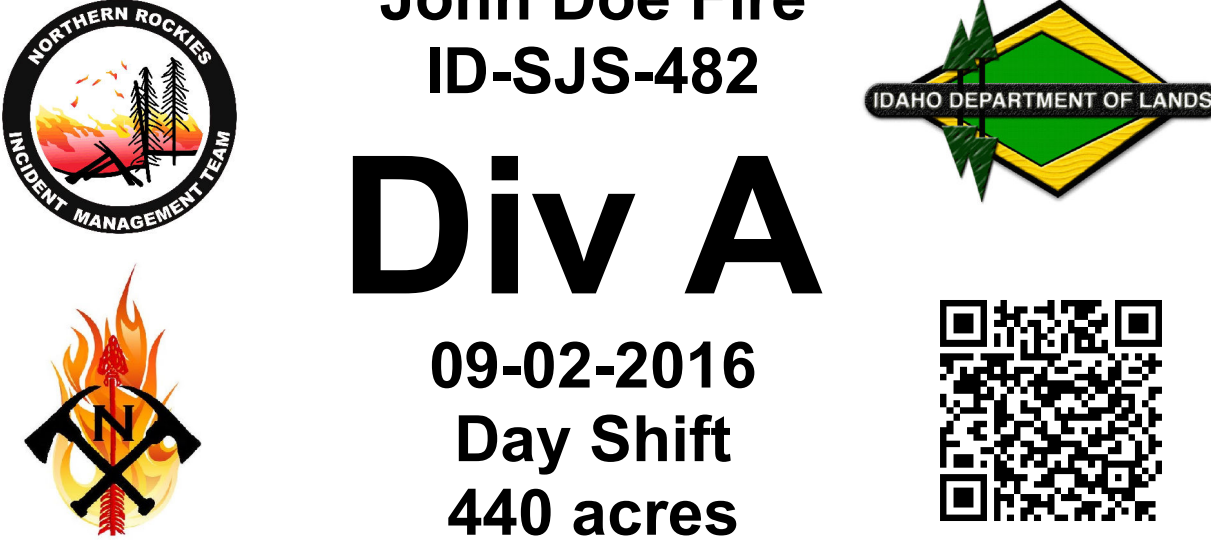


# DIV Z

**John Doe Fire**  
ID-SJS-482

**Div A**

09-02-2016  
Day Shift  
440 acres



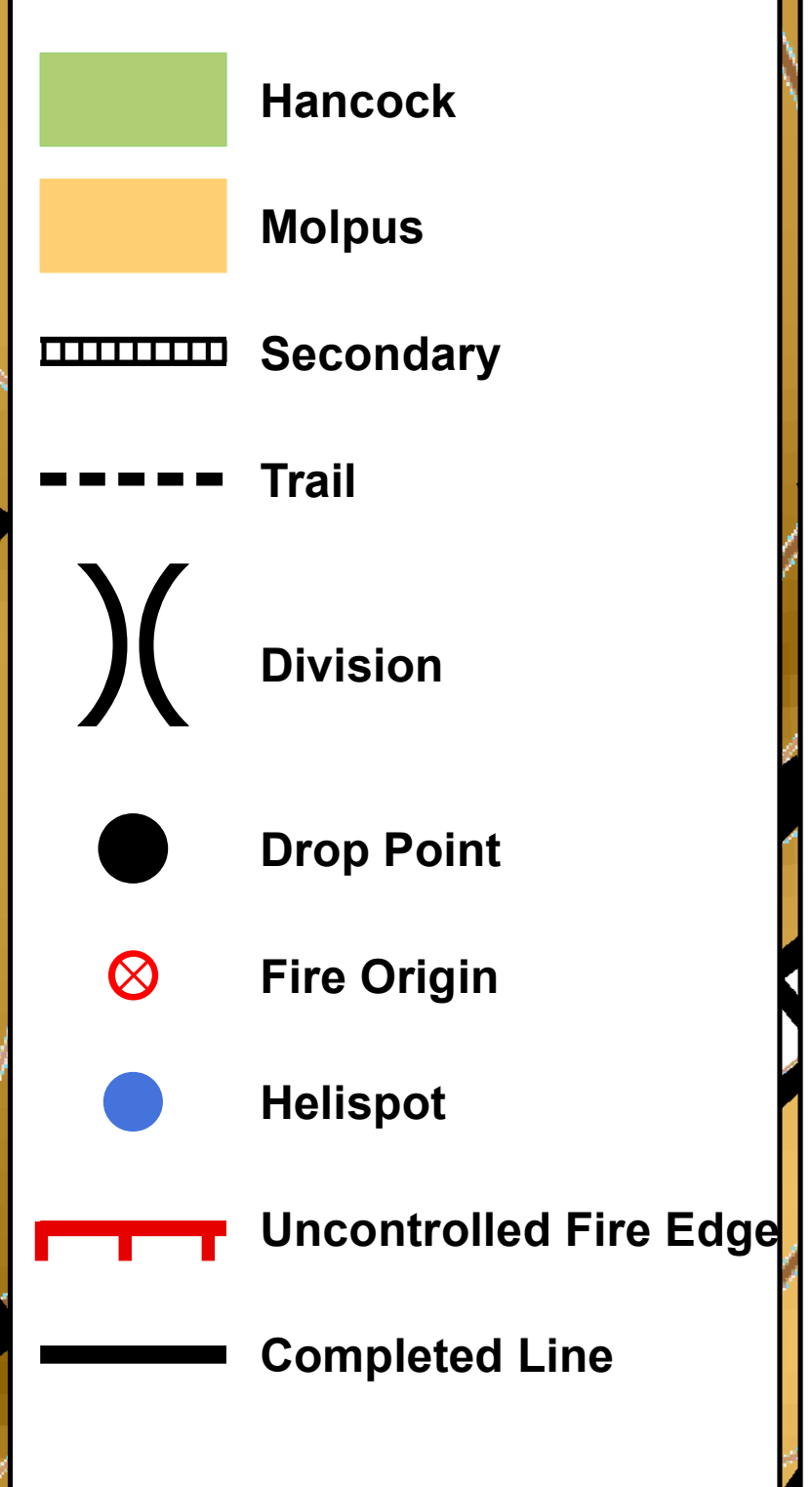
# H 1

# DP 30

# H 2

# DIV A

# DP 10



- Hancock
- Molpus
- Secondary
- Trail
- Division
- Drop Point
- Fire Origin
- Helispot
- Uncontrolled Fire Edge
- Completed Line

