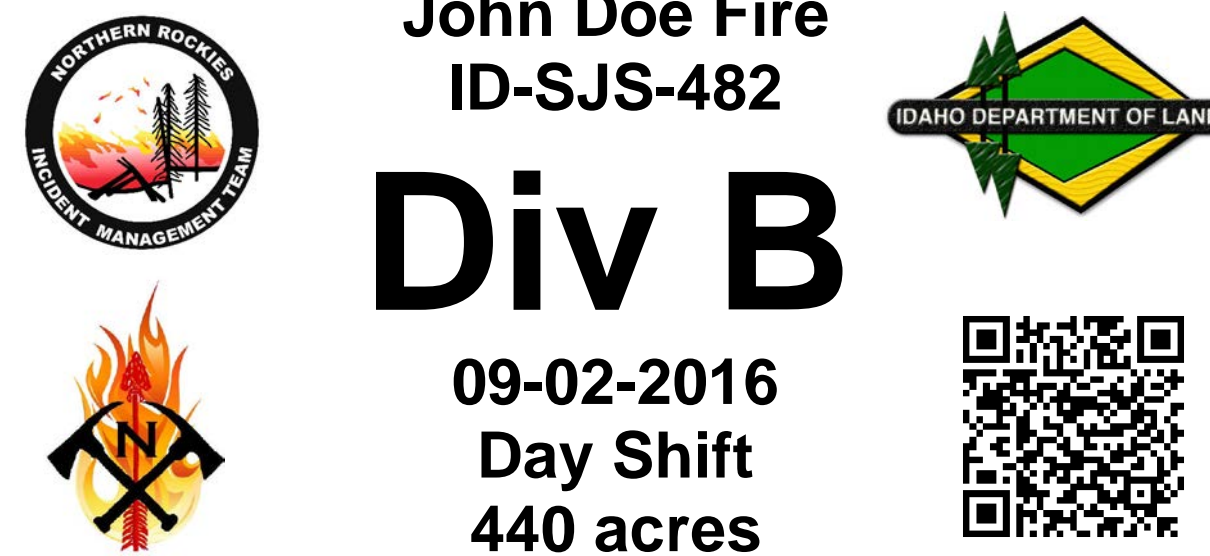

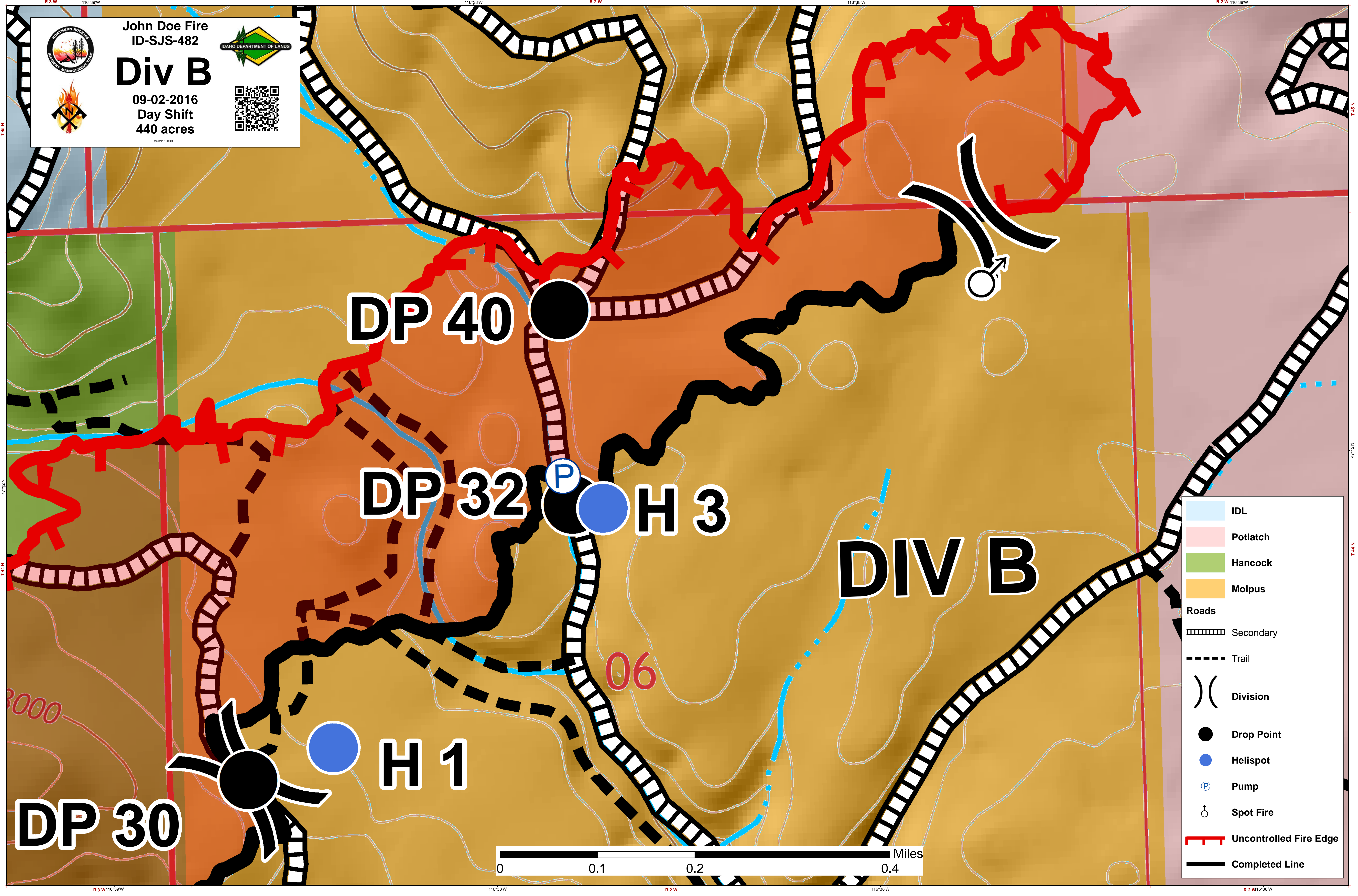


John Doe Fire  
ID-SJS-482

**Div B**

09-02-2016  
Day Shift  
440 acres

	IDL
	Potlatch
	Hancock
	Molpus
<b>Roads</b>	
	Secondary
	Trail
	Division
	Drop Point
	Helispot
	Pump
	Spot Fire
	Uncontrolled Fire Edge
	Completed Line

**DP 30**

**H 1**

**DP 32** **H 3**

**DP 40**

**DIV B**

06

