








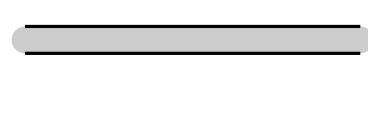

















Briefing Map

08-31-2016
Day Shift
440 acres

-  B.I.A.
-  IDL
-  Potlatch
-  Hancock
-  Molpus
-  Stimson
-  Inland Empire
-  PVT
-  Mainhaul
-  Secondary
-  Trail
-  Travel Routes
-  Structures
-  Division
-  Drop Point
-  Fire Origin
-  Helispot
-  Lookout
-  Pump
-  Repeater
-  Spot Fire
-  Water Source
-  Uncontrolled Fire Edge
-  Completed Line Miles
0 0.125 0.25 0.5
-  N

