

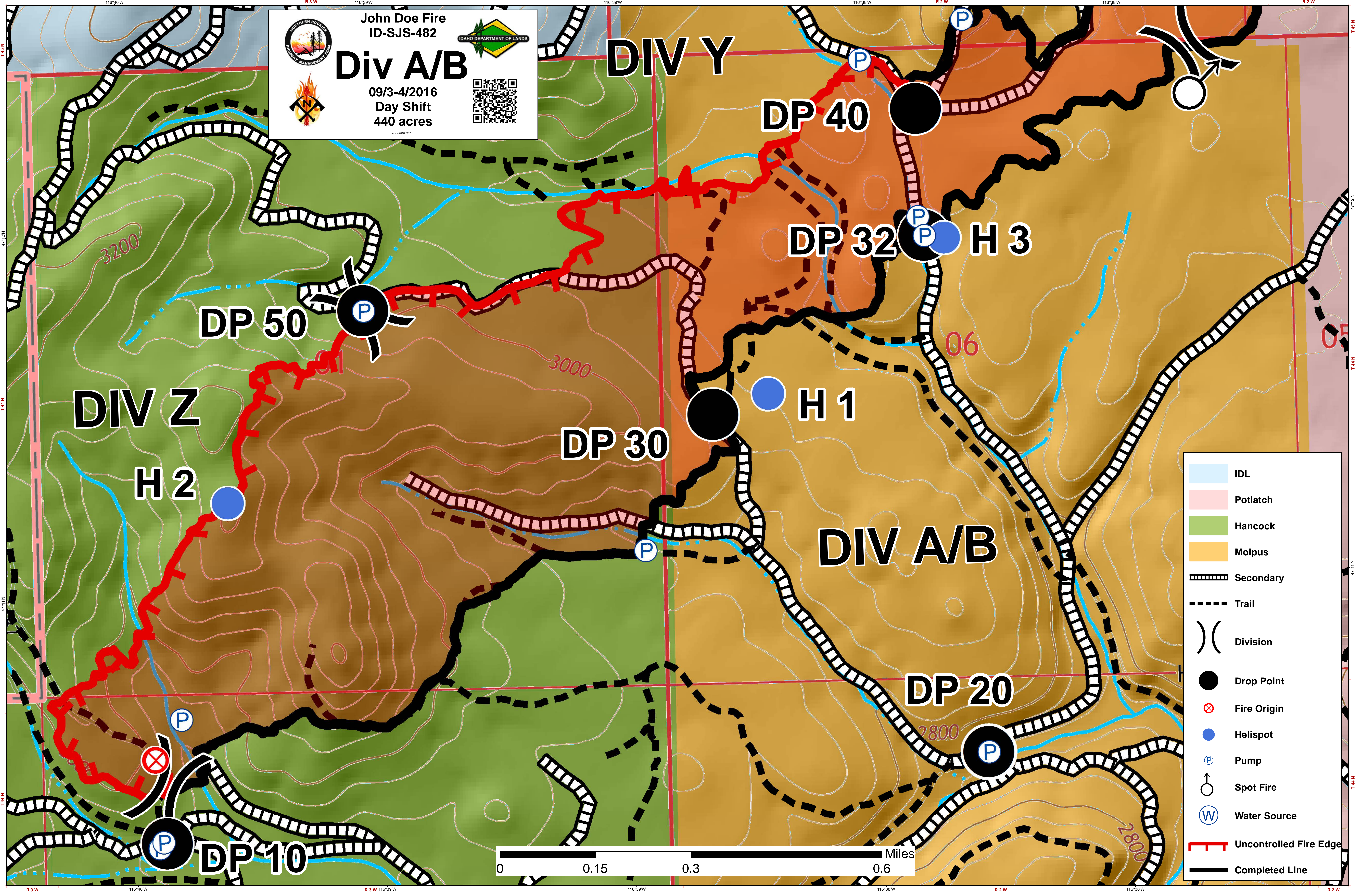












**John Doe Fire**  
 ID-SJS-482  

**Div A/B**  
 09/3-4/2016  
 Day Shift  
 440 acres  




-  IDL
-  Potlatch
-  Hancock
-  Molpus
-  Secondary
-  Trail
-  Division
-  Drop Point
-  Fire Origin
-  Helispot
-  Pump
-  Spot Fire
-  Water Source
-  Uncontrolled Fire Edge
-  Completed Line

