






Maple
Incident # - WY-YNP-001601
Infrared Imagery Map
Imagery Flown:
August 30, 2016 -2304 (MDT)
Interpreted Acres: 36,719 Acres
IRIN: Bob Brantlinger

 IR - Cloud Cover

Legend

 Heat Perimeter	 Isolated Heat Source
 Intense Heat	 Scattered Heat Source

