
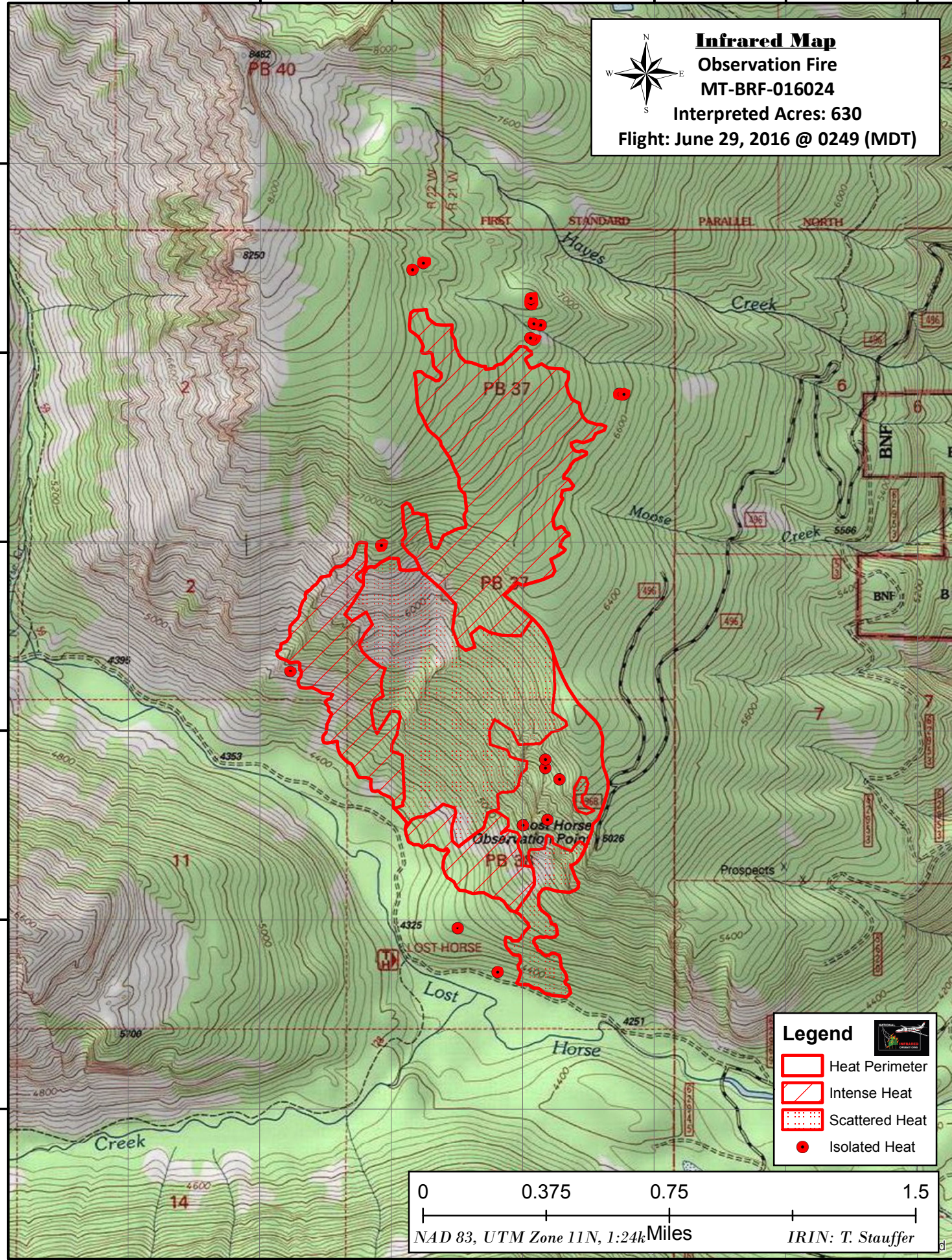






114°18'0"W 114°17'30"W 114°17'0"W 114°16'30"W 114°16'0"W 114°15'30"W 114°15'0"W


46°8'30"N
46°8'0"N
46°7'30"N
46°7'0"N
46°6'30"N
46°6'0"N

Infrared Map
Observation Fire
MT-BRF-016024
Interpreted Acres: 630
Flight: June 29, 2016 @ 0249 (MDT)

Legend

-  Heat Perimeter
-  Intense Heat
-  Scattered Heat
-  Isolated Heat



0 0.375 0.75 1.5
 NAD 83, UTM Zone 11N, 1:24k Miles
 IRIN: T. Stauffer