

114°18'0"W

114°17'30"W

114°17'0"W

114°16'30"W

114°16'0"W

114°15'30"W

114°15'0"W

46°8'30"N

46°8'0"N

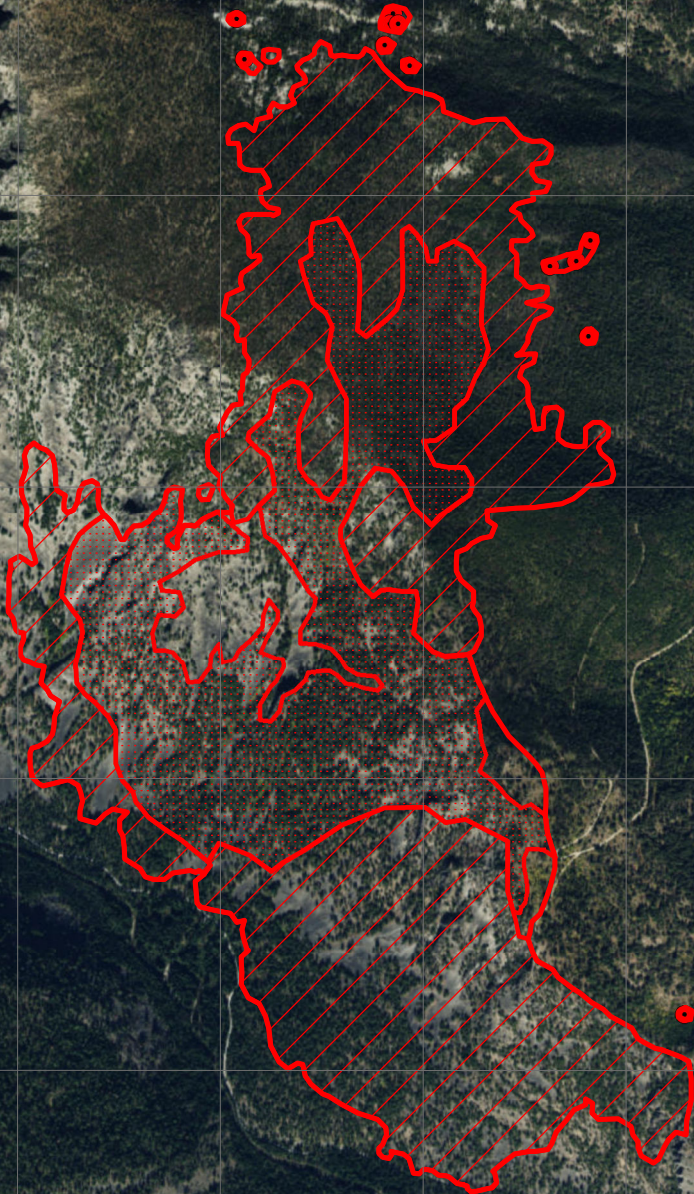
46°7'30"N

46°7'0"N





46°6'30"N

46°6'0"N

**Infrared Map**  
**Observation Fire**  
**MT-BRF-016024**  
 Interpreted Size: 971 Acres  
 Flight: June 29, 2016 @ 2010 (MDT)



**Legend**

-  Heat Perimeter
-  Intense Heat
-  Scattered Heat
-  Isolated Heat

0      0.375      0.75      1.5  
 |-----|-----|-----|  
 NAD 83, UTM Zone 11N, 1:24k Miles      IRIN: T. Stauffer