

114°19'0"W 114°18'30"W 114°18'0"W 114°17'30"W 114°17'0"W 114°16'30"W 114°16'0"W 114°15'30"W 114°15'0"W

Infrared Map

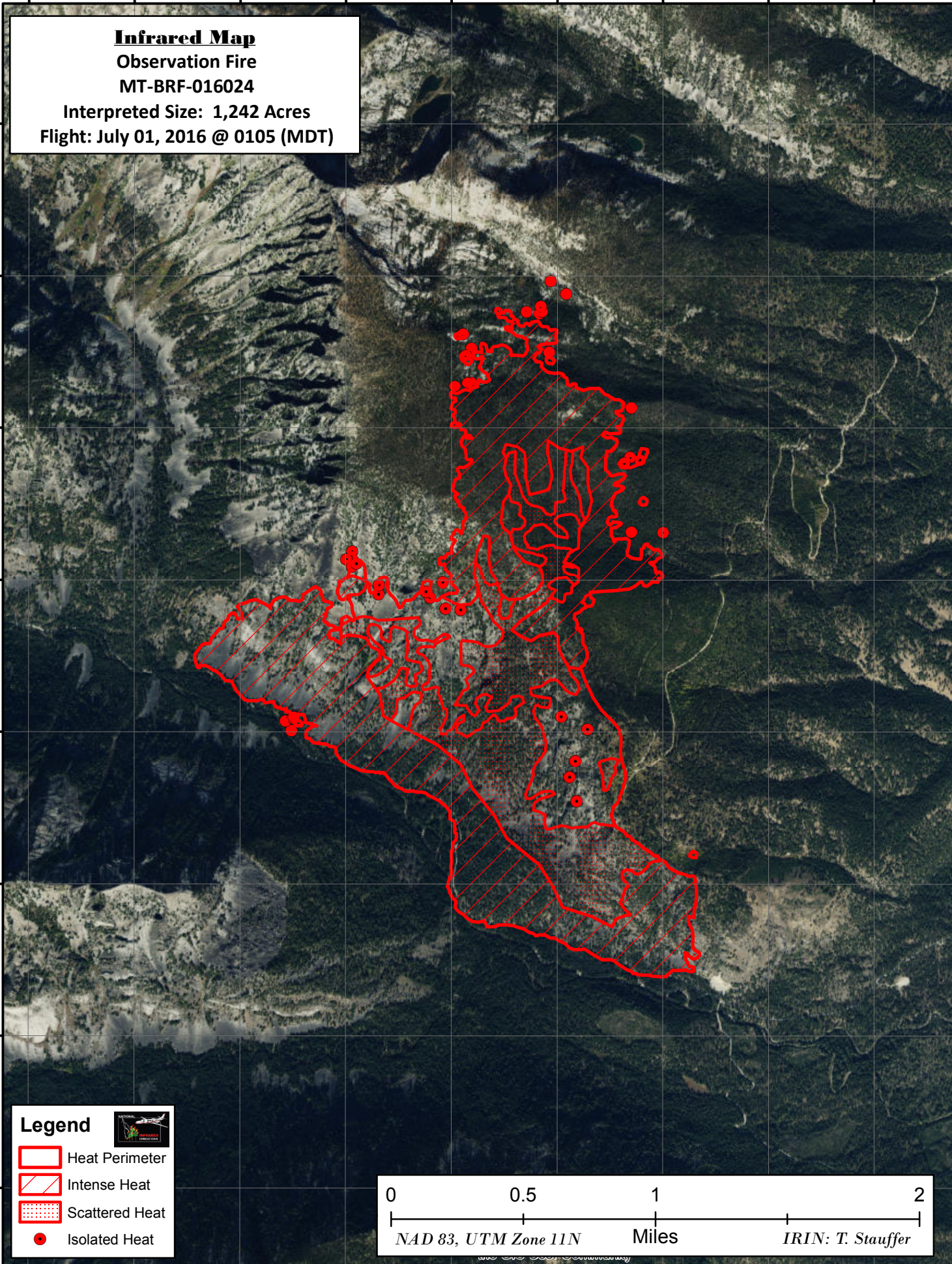
Observation Fire

MT-BRF-016024





Interpreted Size: 1,242 Acres


Flight: July 01, 2016 @ 0105 (MDT)

46°9'0"N
46°8'30"N
46°8'0"N
46°7'30"N
46°7'0"N
46°6'30"N
46°6'0"N
46°5'30"N



Legend

-  Heat Perimeter
-  Intense Heat
-  Scattered Heat
-  Isolated Heat



0 0.5 1 2
Miles
NAD 83, UTM Zone 11N
IRIN: T. Stauffer