

114°18'0"W

114°17'30"W

114°17'0"W

114°16'30"W

114°16'0"W

114°15'30"W

46°8'30"N

46°8'0"N

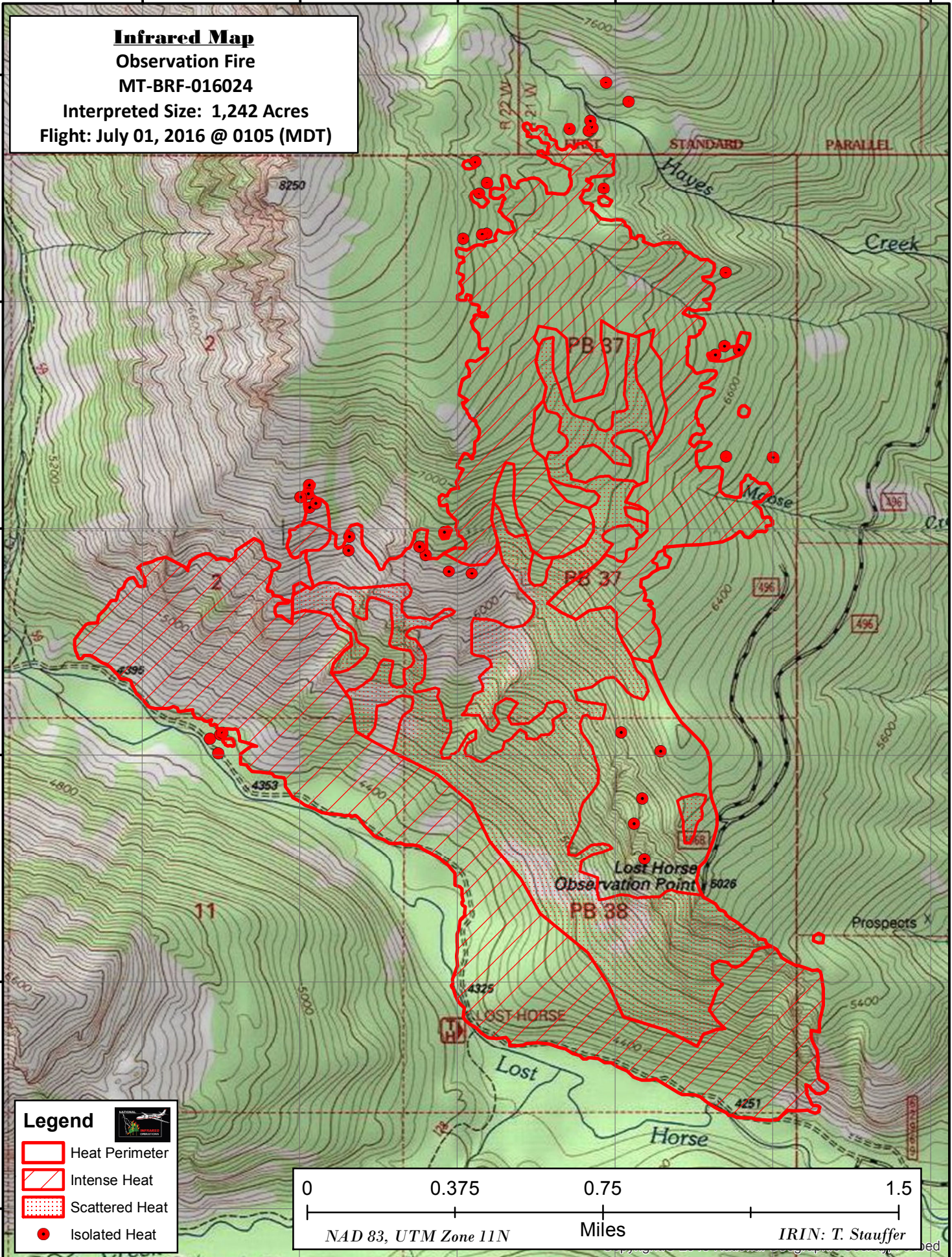
46°7'30"N

46°7'0"N





46°6'30"N

46°6'0"N

Infrared Map
Observation Fire
MT-BRF-016024
Interpreted Size: 1,242 Acres
Flight: July 01, 2016 @ 0105 (MDT)



Legend

-  Heat Perimeter
-  Intense Heat
-  Scattered Heat
-  Isolated Heat

