

114°18'30"W 114°18'0"W 114°17'30"W 114°17'0"W 114°16'30"W 114°16'0"W 114°15'30"W

### Infrared Map

Observation Fire

MT-BRF-016024

Interpreted Size: 1,242 Acres

Flight: July 01, 2016 @ 0105 (MDT)

46°8'30"N

46°8'0"N

46°7'30"N






46°7'0"N

46°6'30"N

46°6'0"N

### Legend



-  6/30 Heat Perimeter
-  Heat Perimeter
-  Intense Heat
-  Scattered Heat
-  Isolated Heat

