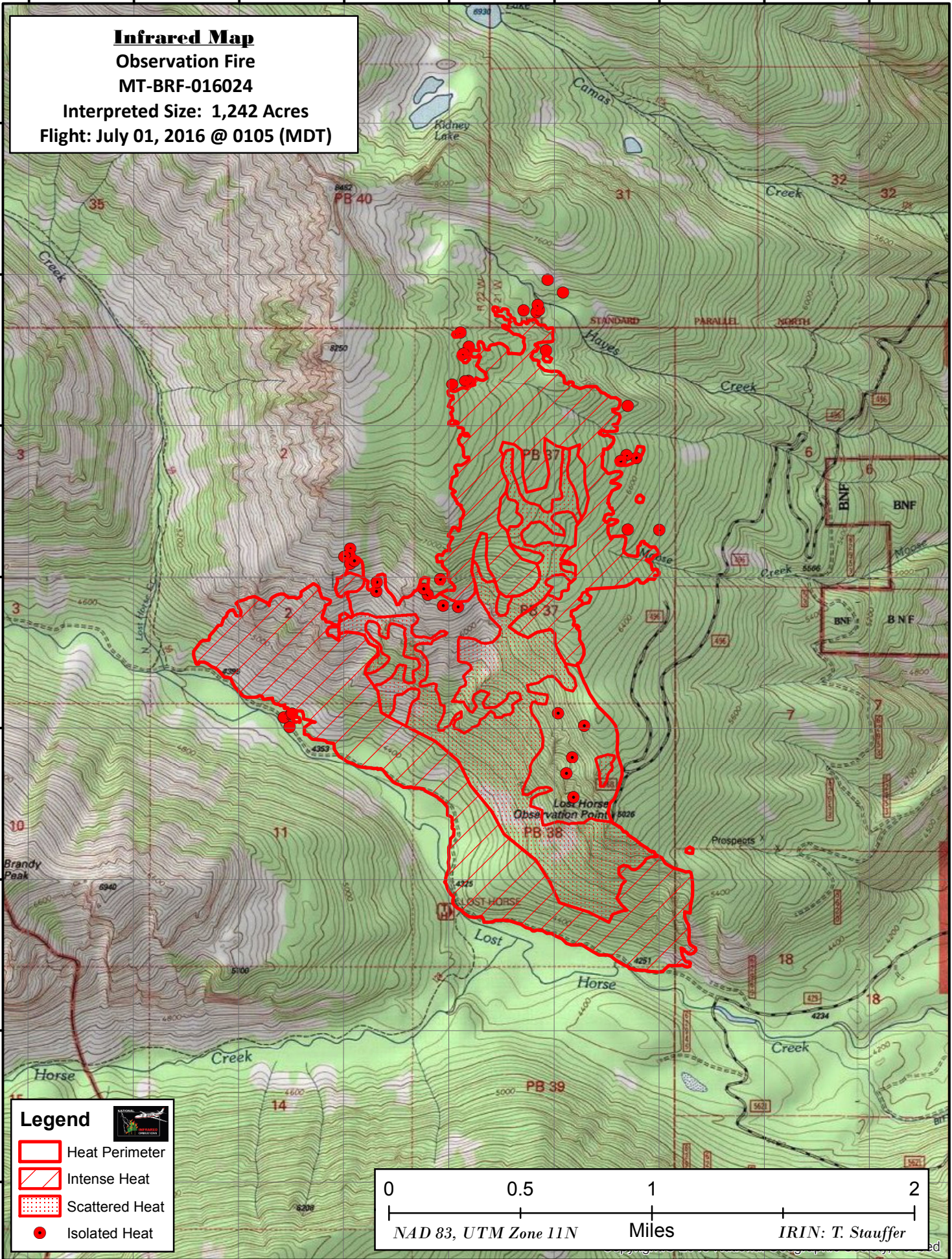






114°19'0"W 114°18'30"W 114°18'0"W 114°17'30"W 114°17'0"W 114°16'30"W 114°16'0"W 114°15'30"W 114°15'0"W

46°9'0"N  
46°8'30"N  
46°8'0"N  
46°7'30"N  
46°7'0"N  
46°6'30"N  
46°6'0"N  
46°5'30"N

**Infrared Map**  
Observation Fire  
MT-BRF-016024  
Interpreted Size: 1,242 Acres  
Flight: July 01, 2016 @ 0105 (MDT)



**Legend**

-  Heat Perimeter
-  Intense Heat
-  Scattered Heat
-  Isolated Heat

0 0.5 1 2  
Miles  
NAD 83, UTM Zone 11N  
IRIN: T. Stauffer