

114°18'30"W 114°18'0"W 114°17'30"W 114°17'0"W 114°16'30"W 114°16'0"W 114°15'30"W

46°9'0"N
46°8'30"N
46°8'0"N
46°7'30"N
46°7'0"N
46°6'30"N
46°6'0"N





46°9'0"N
46°8'30"N
46°8'0"N
46°7'30"N
46°7'0"N
46°6'30"N
46°6'0"N


OBSERVATION FIRE MT-BRF-016024

Infrared Interpretation
Interpreted Size: 1,429 Acres
Flight: 7/5/2016 2330 hrs. MDT

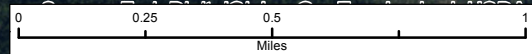


Legend

-  Heat Perimeter
-  Intense Heat
-  Scattered Heat
-  Isolated Heat



IRIN: K. Teuber



USGS, AEX,
GIS User

114°18'30"W 114°18'0"W 114°17'30"W 114°17'0"W 114°16'30"W 114°16'0"W 114°15'30"W