

114°18'0"W

114°17'30"W

114°17'0"W

114°16'30"W

114°16'0"W

114°15'30"W

46°9'0"N

46°8'30"N

46°8'0"N

46°7'30"N

46°7'0"N

46°6'30"N

46°6'0"N

46°9'0"N

46°8'30"N

46°8'0"N

46°7'30"N

46°7'0"N

46°6'30"N



46°6'0"N

# OBSERVATION FIRE MT-BRF-016024

Infrared Interpretation  
Interpreted Size: 1,422 Acres  
Flight: 7/16/2016 0106 hrs. MDT




## Legend

-  Heat Perimeter
-  Isolated Heat



IRIN: K. Teuber



betmapping, Aerogrid, IGN,

114°18'0"W

114°17'30"W

114°17'0"W

114°16'30"W

114°16'0"W