











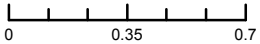
**Tatanka Complex
Fawn Fire
WY-YNP-001600
NAD83
8/18/2016**

**1,000 acres as of
8/18/2016 0102 hrs**

-  Backcountry Cabins
-  Backcountry Campsites
-  Trails
-  Fire Polygon
- Fire Perimeters: 1988-2015**
-  1988
-  1990 - 1998
-  2000 - 2009
-  2010 - 2015



Miles



DF
Updated on 8/18/2016 at 0618 hrs
Yellowstone Spatial Analysis Center
(307) 344 2246

