












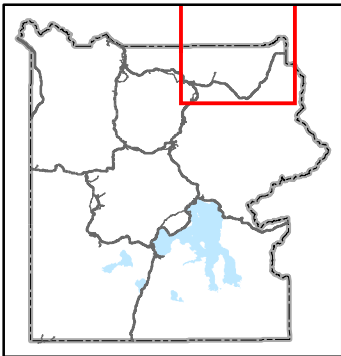


Tatanka Complex Northeast

WY-YNP-1600
NAD83

Complex 15,288 acres
as of 8/18/2016
0102 hours

-  Backcountry Cabins
-  Roads
-  Trails
-  Fire Polygon
-  Aircraft Avoidance Zones
-  Boundary
-  1988
-  1990 - 1998
-  2000 - 2009
-  2010 - 2015



DF
Updated on 8/18/2016 at 0639 hrs
Yellowstone Spatial Analysis Center
(307) 344 2246

