












**Tatanka Complex  
Maple Fire  
WY-YNP-001600  
NAD83  
8/20/2016**

**14,763 acres**

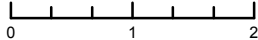
-  Backcountry Cabins
-  Backcountry Campsites
-  Trails
-  Uncontrolled Fire Edge
-  Fire Polygon

**Fire Perimeters: 1988-2015**

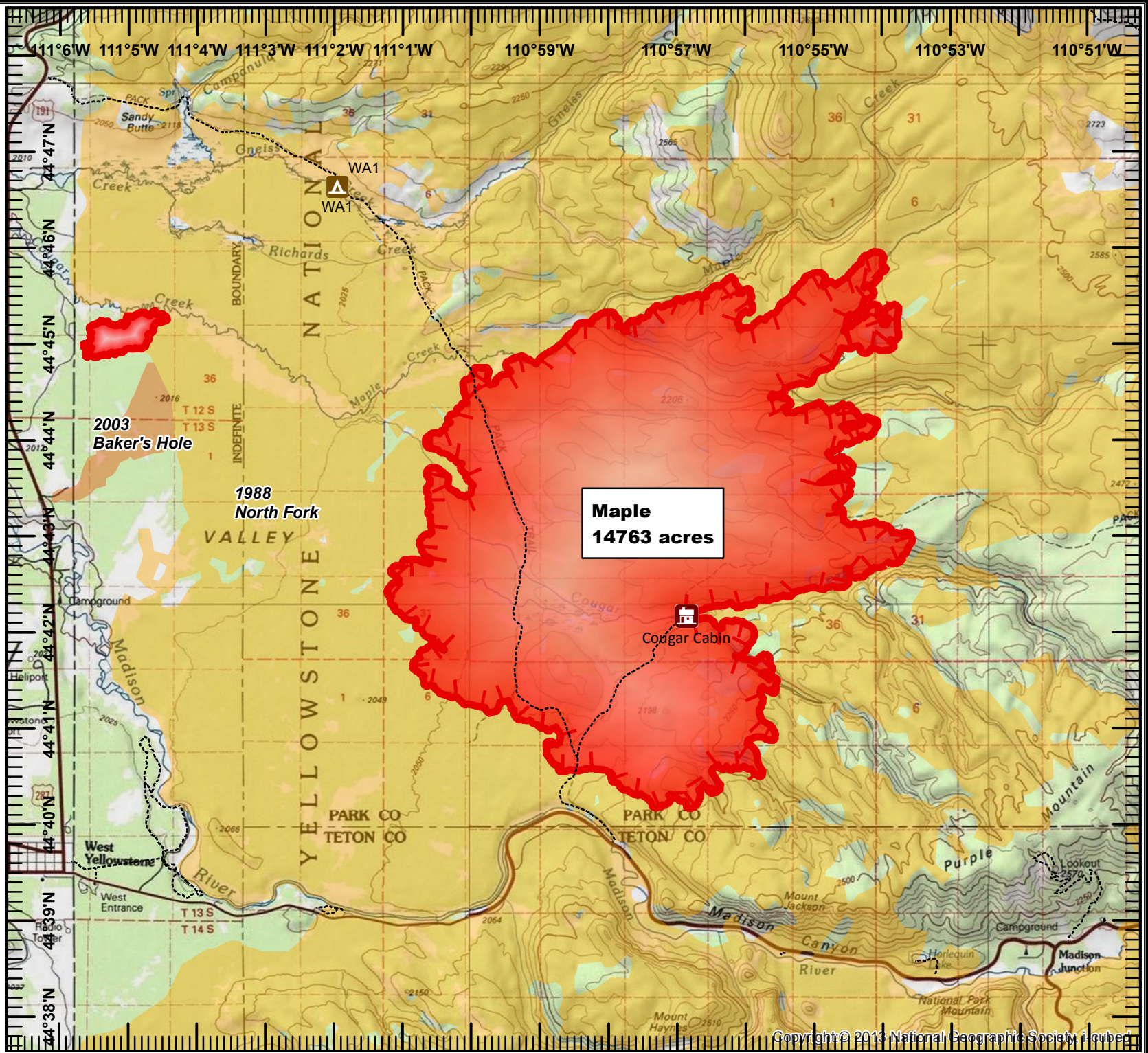
-  1988
-  1990 - 1998
-  2000 - 2009
-  2010 - 2015



Miles



JR  
Updated on 8/19/2016 at 2323 hrs  
Yellowstone Spatial Analysis Center  
(307) 344 2246



**Maple  
14763 acres**