











**Tatanka Complex
Maple Fire
WY-YNP-001600
NAD83
8/21/2016**

16,215 acres

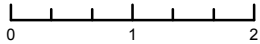
-  Backcountry Cabins
-  Backcountry Campsites
-  Trails
-  Fire Polygon

Fire Perimeters: 1988-2015

-  1988
-  1990 - 1998
-  2000 - 2009
-  2010 - 2015



Miles



DF
Updated on 8/20/2016 at 2122 hrs
Yellowstone Spatial Analysis Center
(307) 344 2246

