











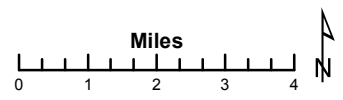
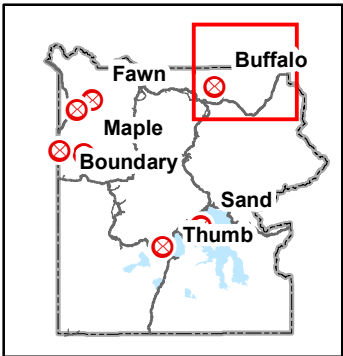


Tatanka Complex Northeast

WY-YNP-1600
NAD83

Complex 19,552 acres
as of 8/22/2016

-  Backcountry Cabins
-  Roads
-  Trails
-  Fire Polygon
-  Aircraft Avoidance Zones
-  Boundary
-  1988
-  1990 - 1998
-  2000 - 2009
-  2010 - 2015



JR
Updated on 8/21/2016 at 1928 hrs
Yellowstone Spatial Analysis Center
(307) 344 2246

