


















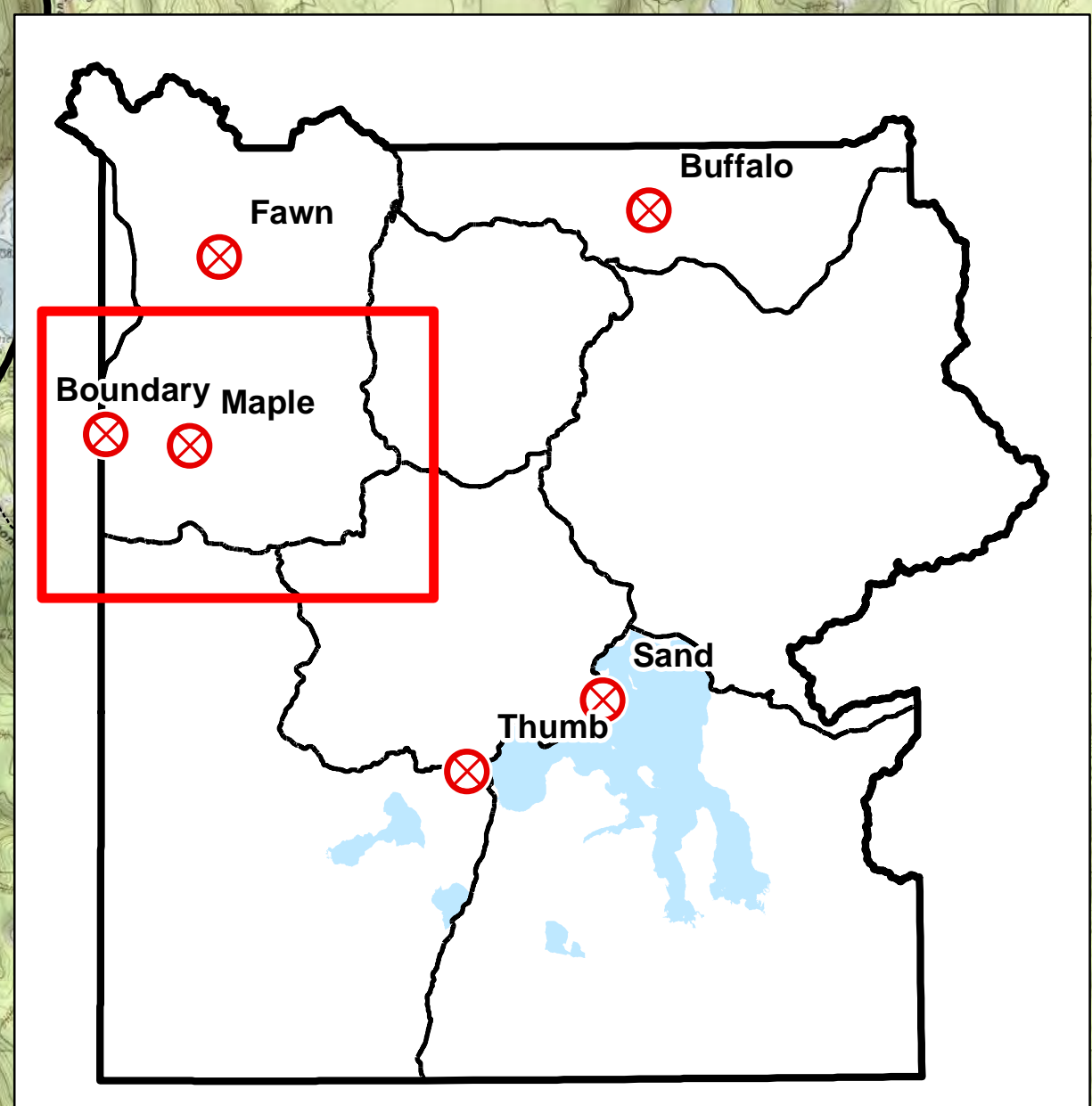
Tatanka Complex: Maple Fire Progression

-  Backcountry Cabins
 -  Backcountry Campsites
 -  Trails
 -  Primary Roads
 -  Secondary Roads
 -  Fire Polygon
 -  Park Boundary
- Maple Fire Progression**
-  20160811 1538, 218.5 Ac
 -  20160812 1035, 74.74 Ac
 -  20160814 1232, 171.25 Ac
 -  20160814 1747, 639.32 Ac
 -  20160816 2131, 7768.64 Ac
 -  20160818 0102, 3221.48Ac
 -  20160818 2134, 2502.65 Ac
 -  20160820 0046, 1343.58 Ac
 -  20160822 0118, 6507.91 Ac
 -  20160822 2050, 4653.41 Ac

Tatanka Complex
WY-YNP-1600

Boundary Fire
WY-YNP-1615

NAD83
08/23/2016



Boundary
192 acres



JR
Updated on 8/23/2016 at 0437 hrs
Yellowstone Spatial Analysis Center
(307) 344 2246