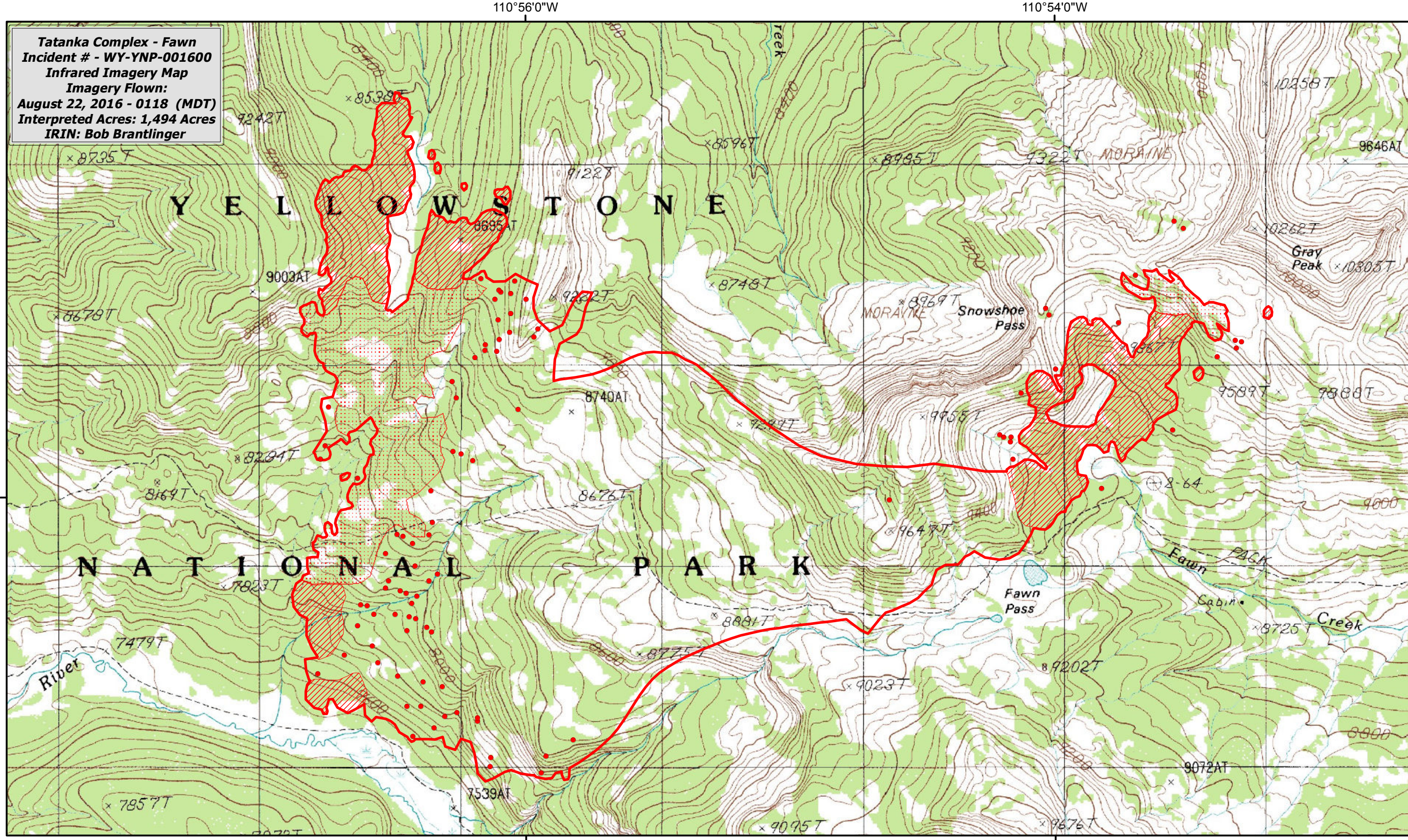






**Tatanka Complex - Fawn**  
**Incident # - WY-YNP-001600**  
**Infrared Imagery Map**  
**Imagery Flown:**  
**August 22, 2016 - 0118 (MDT)**  
**Interpreted Acres: 1,494 Acres**  
**IRIN: Bob Brantlinger**



**Legend**

 Heat Perimeter	 Isolated Heat Source
 Intense Heat	 Scattered Heat Source

