





**Tatanka Complex - Buffalo**  
**Incident # - WY-YNP-001600**  
**Infrared Imagery Map**  
**Imagery Flown:**  
**August 22, 2016 - 2050 (MDT)**  
**Interpreted Acres: 2,689 Acres**  
**IRIN: Bob Brantlinger**

**Legend**

	<b>Heat Perimeter</b>		<b>Isolated Heat Source</b>
	<b>Intense Heat</b>		<b>Scattered Heat Source</b>

