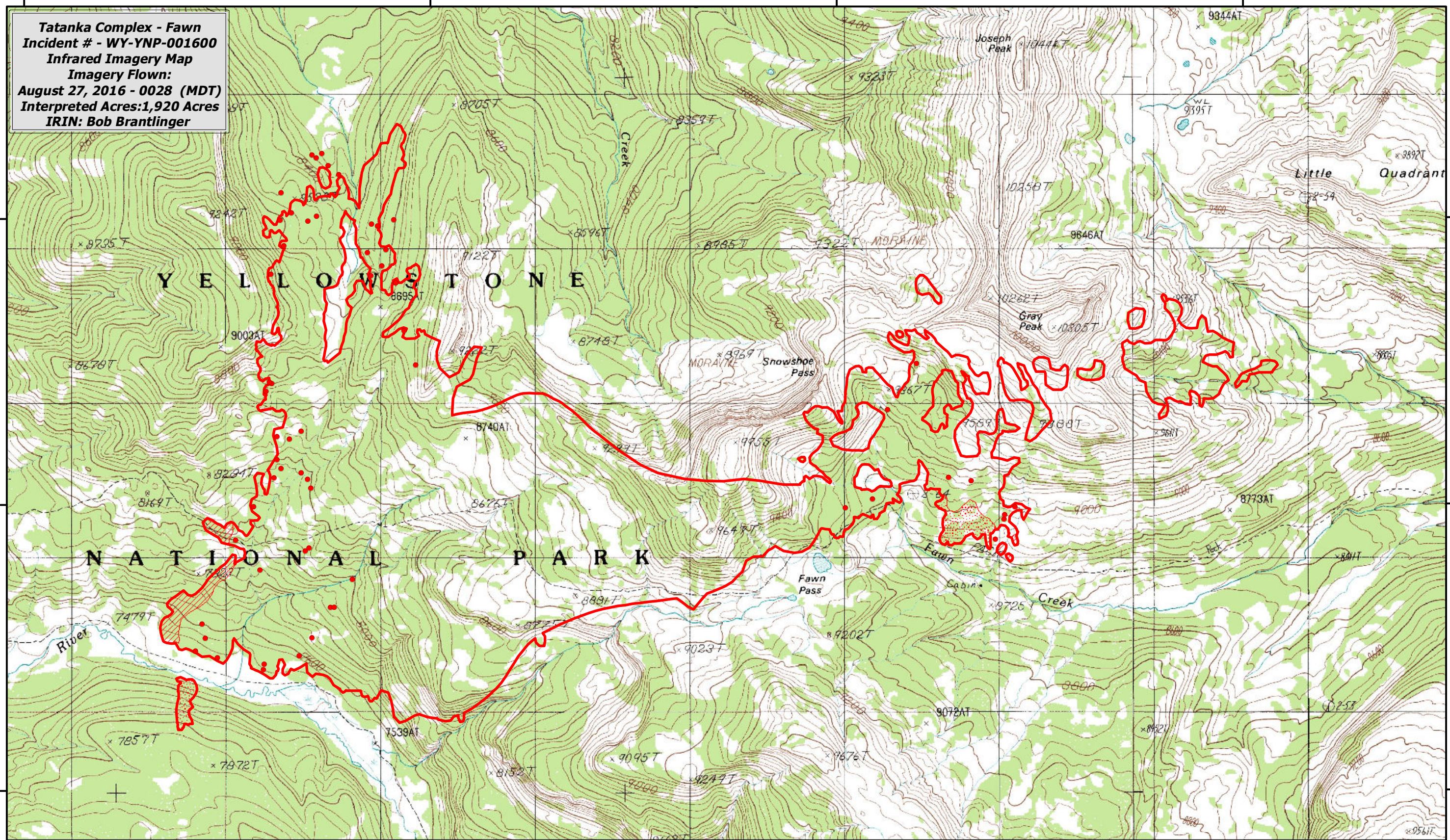






**Tatanka Complex - Fawn Incident # - WY-YNP-001600**  
**Infrared Imagery Map**  
**Imagery Flown: August 27, 2016 - 0028 (MDT)**  
**Interpreted Acres: 1,920 Acres**  
**IRIN: Bob Brantlinger**



**Legend**

 <b>Heat Perimeter</b>	 <b>Isolated Heat Source</b>
 <b>Intense Heat</b>	 <b>Scattered Heat Source</b>

