

110°58'0"W

110°56'0"W

110°54'0"W

110°52'0"W

Tatanka Complex - Fawn
Incident # - WY-YNP-001600
Infrared Imagery Map
Imagery Flown:
August 27, 2016 - 2118 (MDT)
Interpreted Acres: 1,969 Acres
IRIN: Bob Brantlinger

44°57'0"N

44°57'0"N

44°56'0"N

44°56'0"N

44°55'0"N

44°55'0"N





110°58'0"W

110°56'0"W

110°54'0"W

110°52'0"W

Legend

 Heat Perimeter	 Isolated Heat Source
 Intense Heat	 Scattered Heat Source

