





**Tatanka Complex - Central**  
**Incident # - WY-YNP-001600**  
**Infrared Imagery Map**  
**Imagery Flown:**  
**August 29, 2016 - 0049 (MDT)**  
**Interpreted Acres: 84 Acres**  
**IRIN: Bob Brantlinger**

**Legend**

 <b>Heat Perimeter</b>	 <b>Isolated Heat Source</b>
 <b>Intense Heat</b>	 <b>Scattered Heat Source</b>

