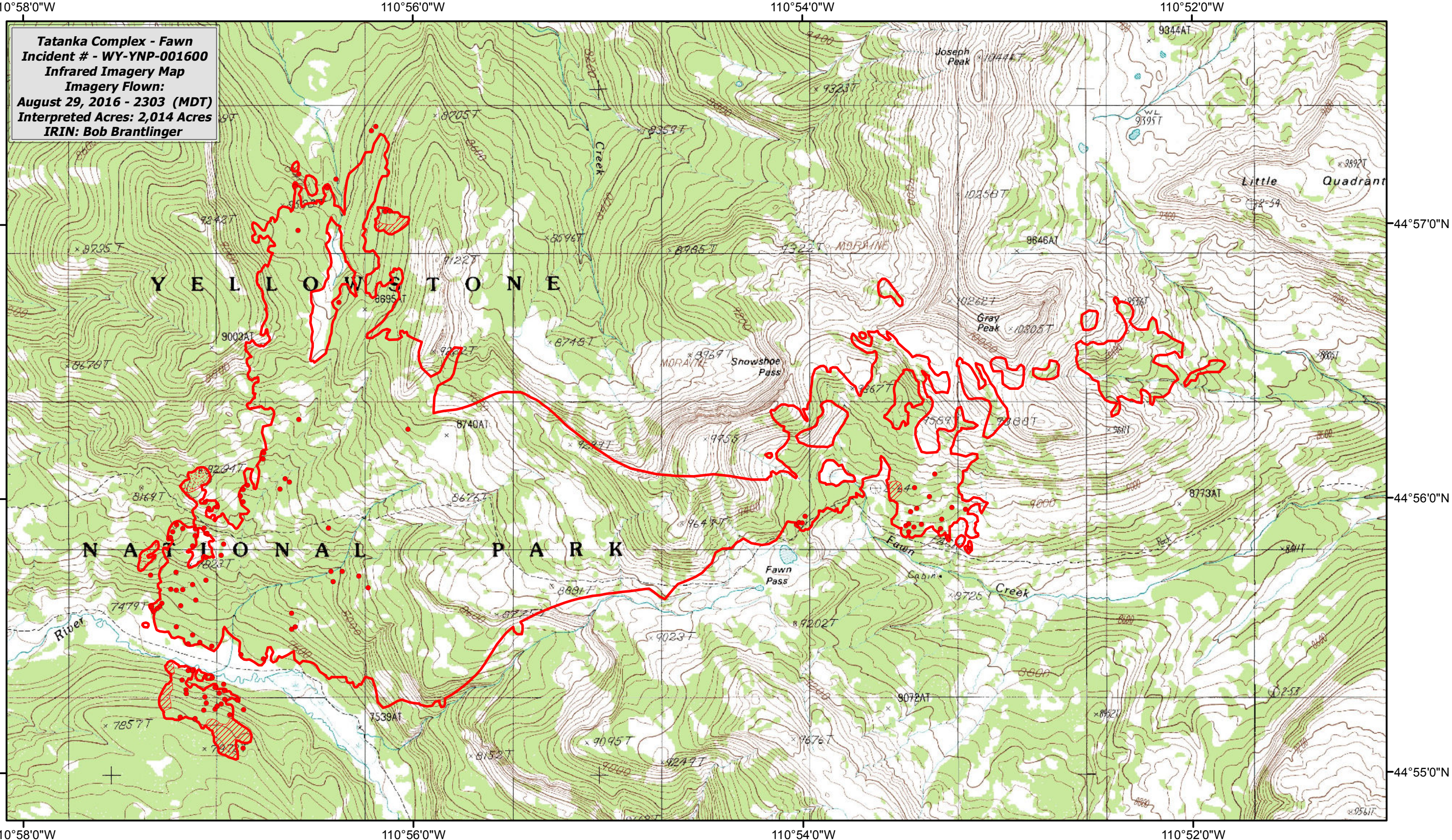






**Tatanka Complex - Fawn Incident # - WY-YNP-001600**  
**Infrared Imagery Map**  
**Imagery Flown: August 29, 2016 - 2303 (MDT)**  
**Interpreted Acres: 2,014 Acres**  
**IRIN: Bob Brantlinger**



**Legend**

	<b>Heat Perimeter</b>		<b>Isolated Heat Source</b>
	<b>Intense Heat</b>		<b>Scattered Heat Source</b>

