



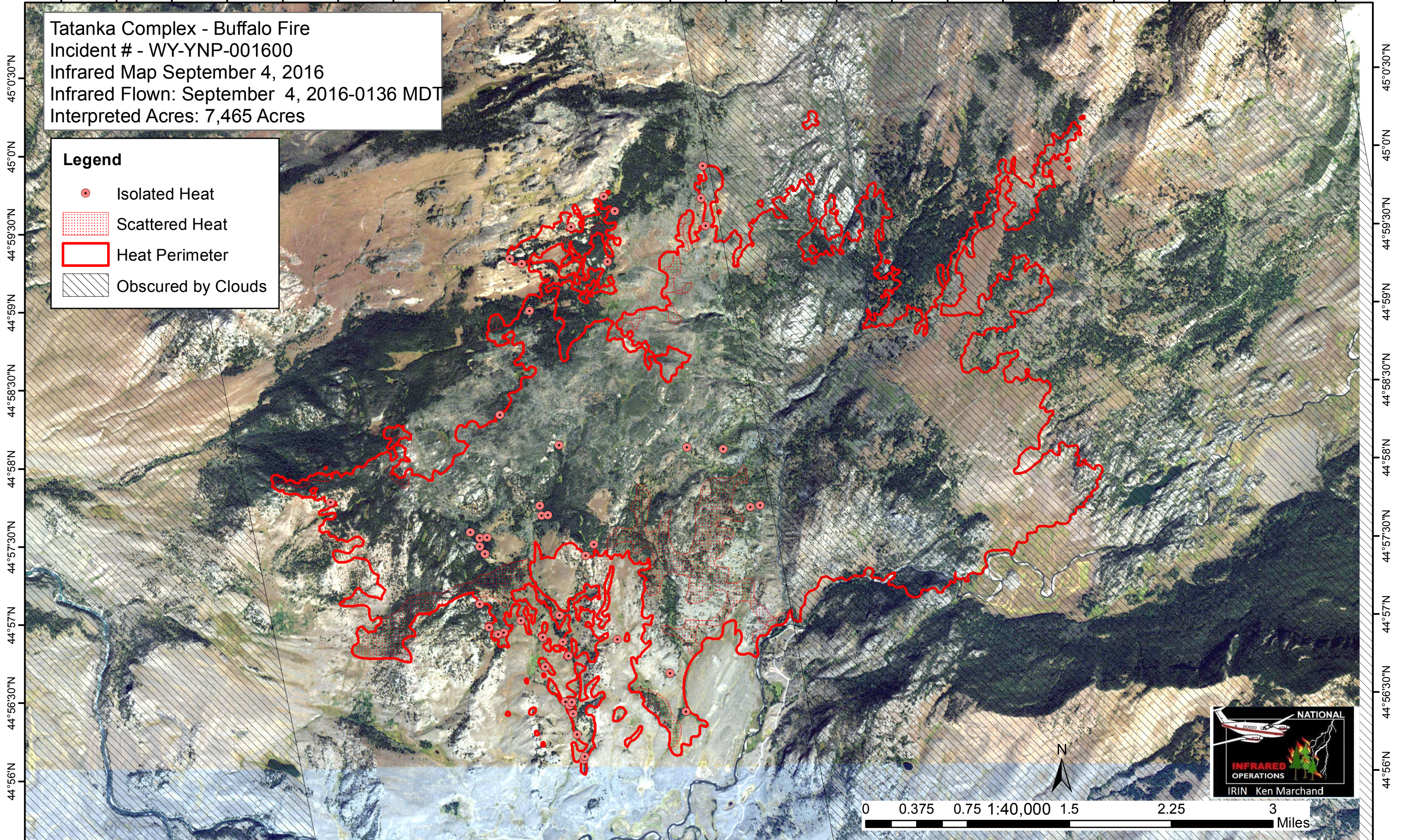


110°24'30"W 110°23'30"W 110°22'30"W 110°21'30"W 110°20'30"W 110°19'30"W 110°18'30"W 110°17'30"W 110°16'30"W 110°15'30"W 110°14'30"W 110°13'30"W

Tatanka Complex - Buffalo Fire  
Incident # - WY-YNP-001600  
Infrared Map September 4, 2016  
Infrared Flown: September 4, 2016-0136 MDT  
Interpreted Acres: 7,465 Acres

**Legend**

-  Isolated Heat
-  Scattered Heat
-  Heat Perimeter
-  Obscured by Clouds



45°0'30"N  
45°0'N  
44°59'30"N  
44°59'N  
44°58'30"N  
44°58'N  
44°57'30"N  
44°57'N  
44°56'30"N  
44°56'N

45°0'30"N  
45°0'N  
44°59'30"N  
44°59'N  
44°58'30"N  
44°58'N  
44°57'30"N  
44°57'N  
44°56'30"N  
44°56'N

110°24'30"W 110°23'30"W 110°22'30"W 110°21'30"W 110°20'30"W 110°19'30"W 110°18'30"W 110°17'30"W 110°16'30"W 110°15'30"W 110°14'30"W 110°13'30"W

