



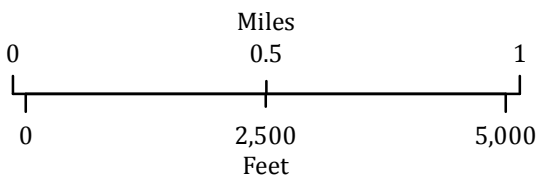




**TATANKA COMPLEX - JASPER**  
 WY-YNP-001600  
 Infrared  
 Interpretation

Imagery Date:  
 09/09/2016 2305 MDT

-  Isolated Heat Sources
-  Heat Perimeter
-  Intense Heat
-  Scattered Heat



Datum: North American 1983



IRIN: Howard Harrison  
 Map produced:  
 09/10/2016 0134 PDT  
 Interpreted size: 0 acres

