



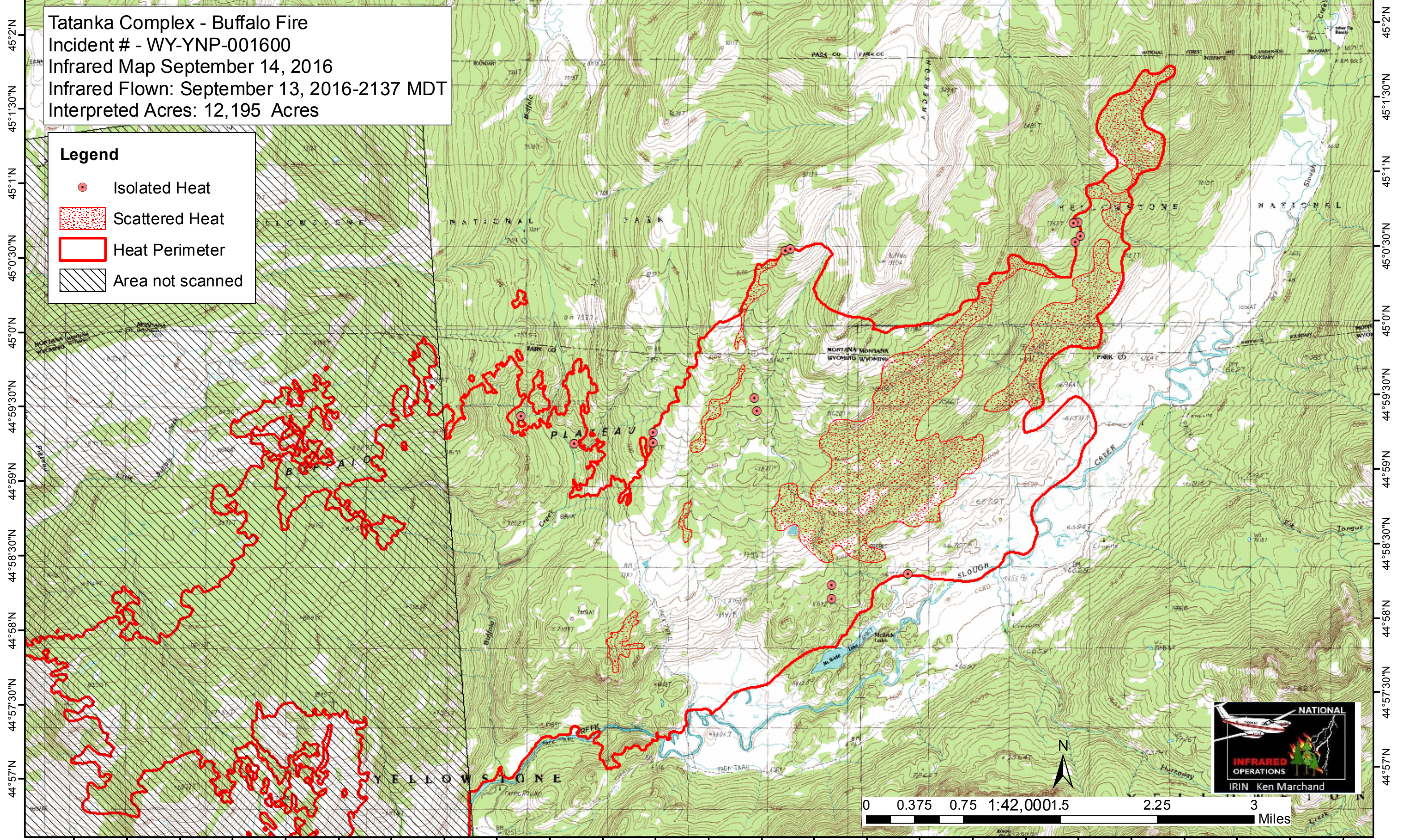


110°22'30"W 110°21'30"W 110°20'30"W 110°19'30"W 110°18'30"W 110°17'30"W 110°16'30"W 110°15'30"W 110°14'30"W 110°13'30"W 110°12'30"W 110°11'30"W 110°10'30"W

Tatanka Complex - Buffalo Fire
Incident # - WY-YNP-001600
Infrared Map September 14, 2016
Infrared Flown: September 13, 2016-2137 MDT
Interpreted Acres: 12,195 Acres

Legend

-  Isolated Heat
-  Scattered Heat
-  Heat Perimeter
-  Area not scanned



0 0.375 0.75 1:42,000 1.5 2.25 3 Miles

110°22'30"W 110°21'30"W 110°20'30"W 110°19'30"W 110°18'30"W 110°17'30"W 110°16'30"W 110°15'30"W 110°14'30"W 110°13'30"W 110°12'30"W 110°11'30"W 110°10'30"W

45°2'N
45°1'30"N
45°1'N
45°0'30"N
45°0'N
44°59'30"N
44°59'N
44°58'30"N
44°58'N
44°57'30"N
44°57'N

45°2'N
45°1'30"N
45°1'N
45°0'30"N
45°0'N
44°59'30"N
44°59'N
44°58'30"N
44°58'N
44°57'30"N
44°57'N