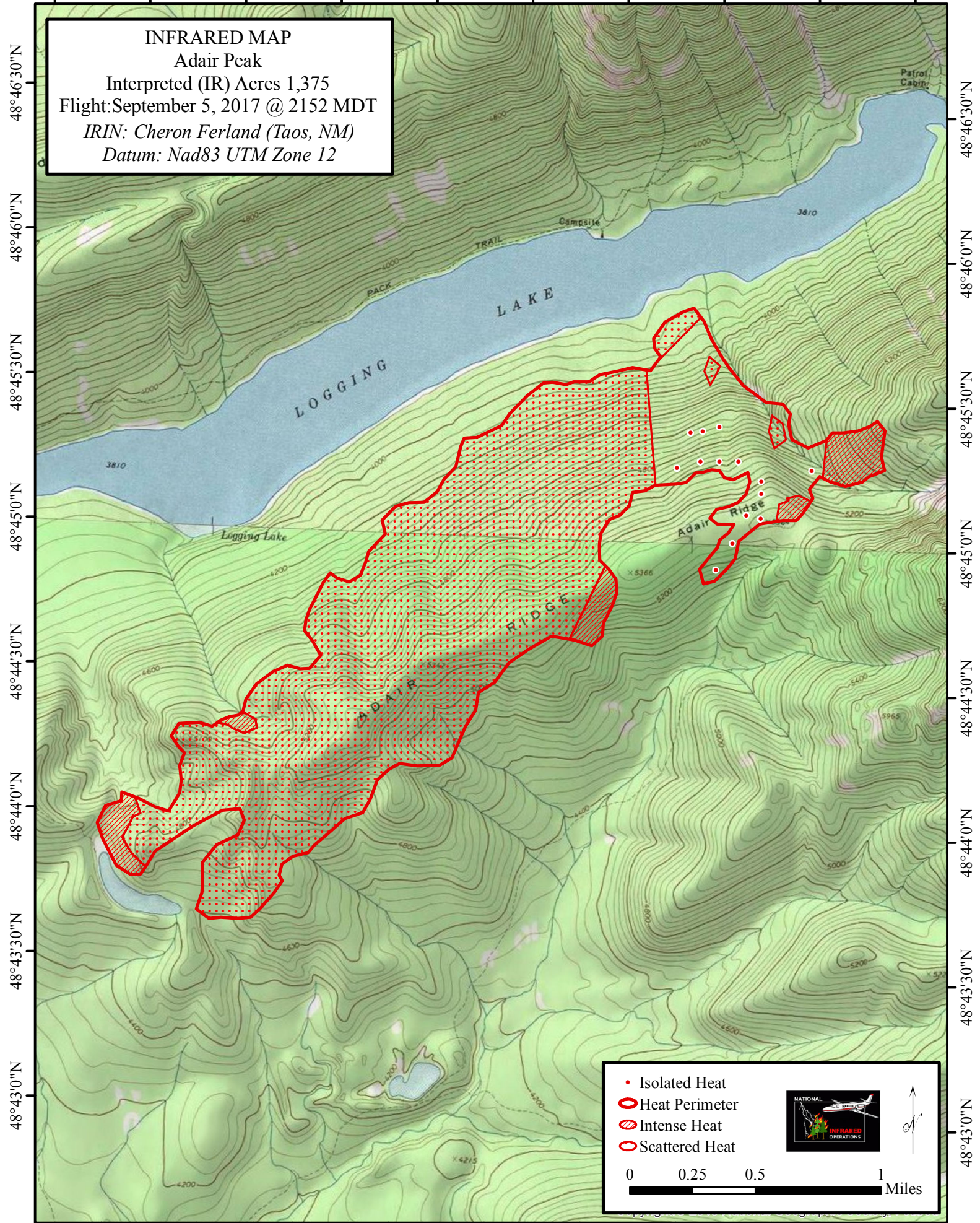


114°6'0"W 114°5'30"W 114°5'0"W 114°4'30"W 114°4'0"W 114°3'30"W 114°3'0"W 114°2'30"W 114°2'0"W 114°1'30"W

**INFRARED MAP**  
Adair Peak  
Interpreted (IR) Acres 1,375  
Flight: September 5, 2017 @ 2152 MDT  
IRIN: Cheron Ferland (Taos, NM)  
Datum: Nad83 UTM Zone 12





48°46'30"N  
48°46'0"N  
48°45'30"N  
48°45'0"N  
48°44'30"N  
48°44'0"N  
48°43'30"N  
48°43'0"N

48°46'30"N  
48°46'0"N  
48°45'30"N  
48°45'0"N  
48°44'30"N  
48°44'0"N  
48°43'30"N  
48°43'0"N

114°5'30"W 114°5'0"W 114°4'30"W 114°4'0"W 114°3'30"W 114°3'0"W 114°2'30"W 114°2'0"W 114°1'30"W

- Isolated Heat
- Heat Perimeter
- ▨ Intense Heat
- Scattered Heat

0 0.25 0.5 1 Miles