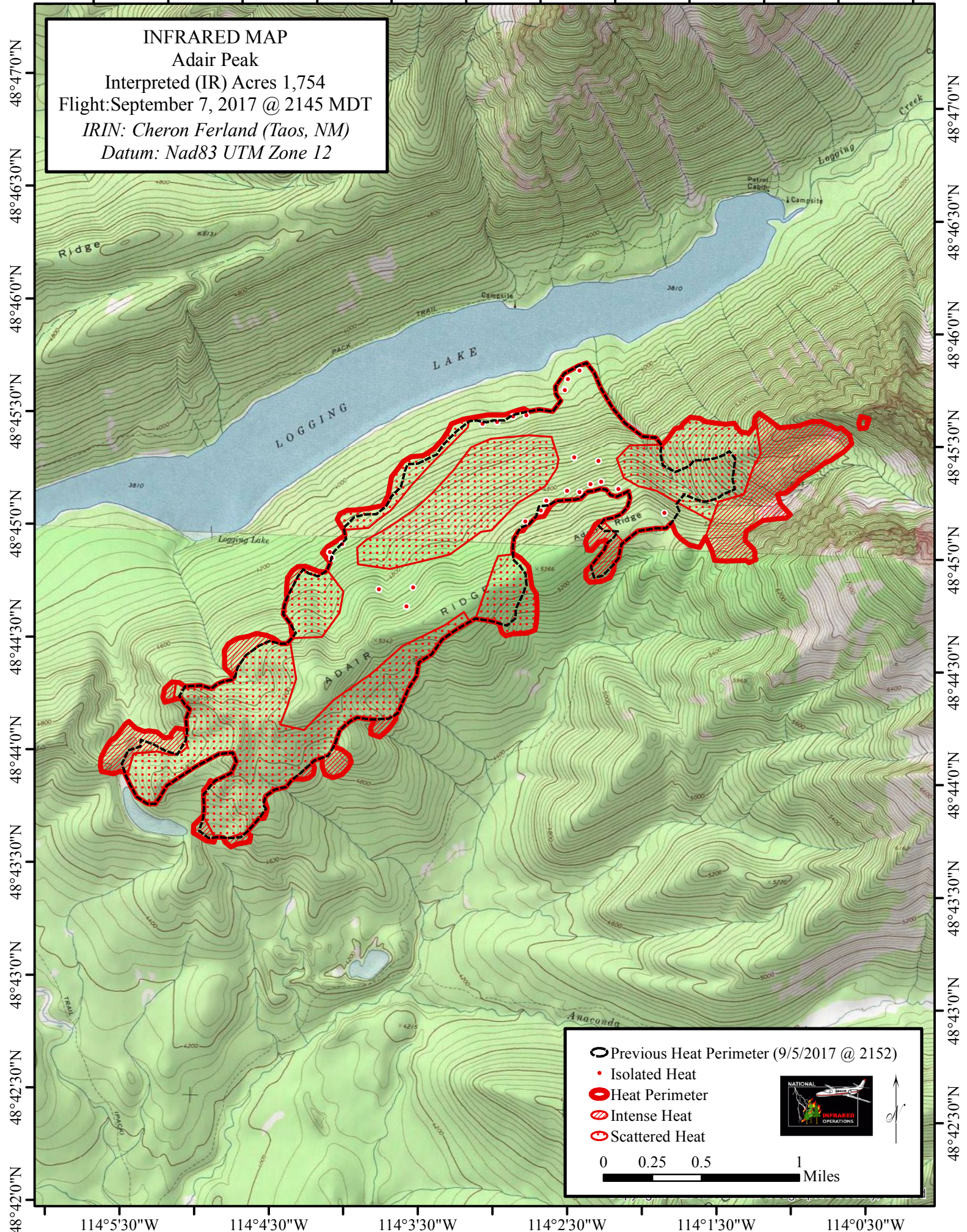




114°5'30"W 114°4'30"W 114°3'30"W 114°2'30"W 114°1'30"W 114°0'30"W



INFRARED MAP
Adair Peak
Interpreted (IR) Acres 1,754
Flight: September 7, 2017 @ 2145 MDT
IRIN: Cheron Ferland (Taos, NM)
Datum: Nad83 UTM Zone 12

- Previous Heat Perimeter (9/5/2017 @ 2152)
- Isolated Heat
- Heat Perimeter
- Intense Heat
- Scattered Heat

0 0.25 0.5 1 Miles

114°5'30"W 114°4'30"W 114°3'30"W 114°2'30"W 114°1'30"W 114°0'30"W