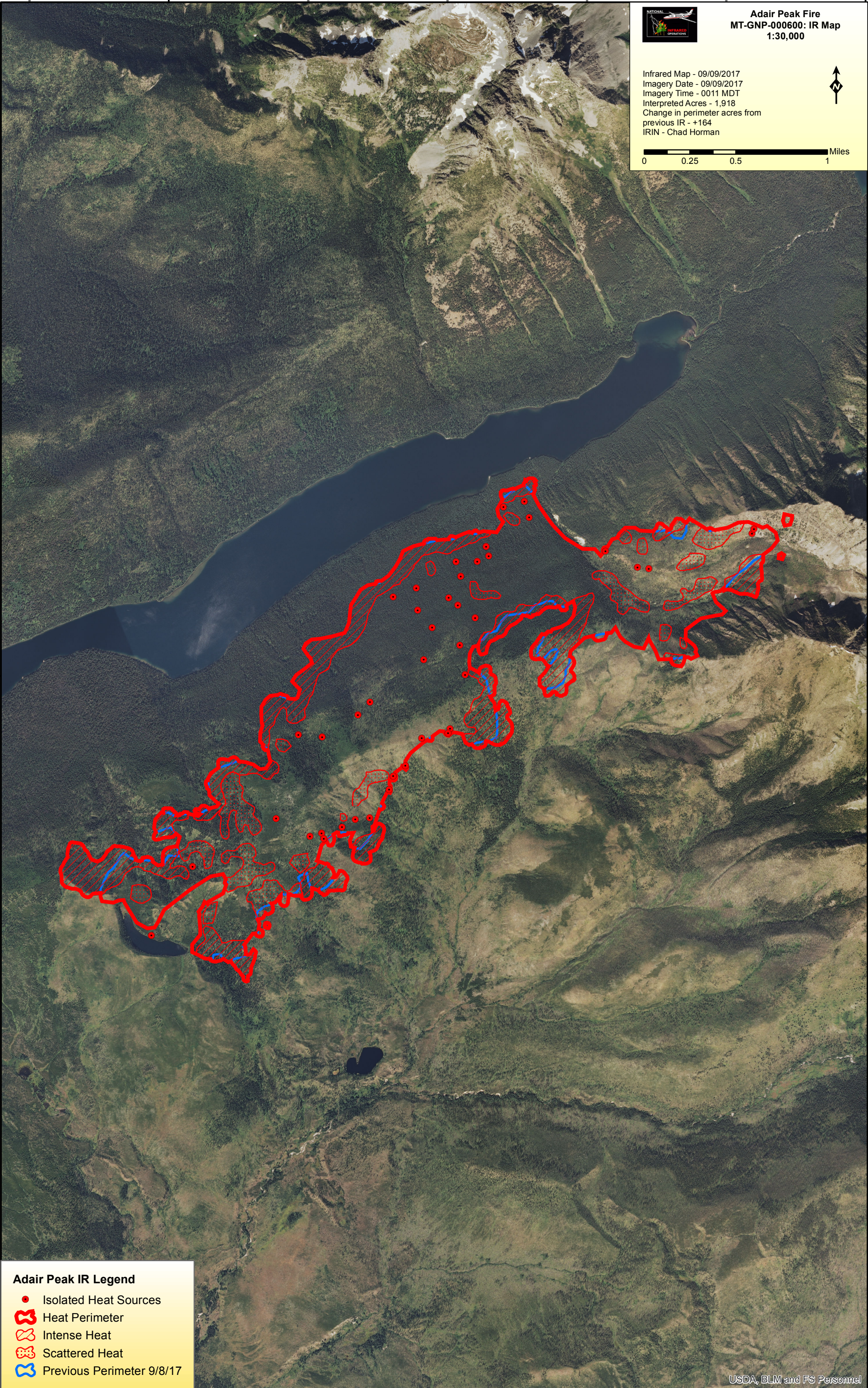










Adair Peak Fire
MT-GNP-000600: IR Map
1:30,000

Infrared Map - 09/09/2017
Imagery Date - 09/09/2017
Imagery Time - 0011 MDT
Interpreted Acres - 1,918
Change in perimeter acres from
previous IR - +164
IRIN - Chad Horman



Adair Peak IR Legend

-  Isolated Heat Sources
-  Heat Perimeter
-  Intense Heat
-  Scattered Heat
-  Previous Perimeter 9/8/17