




Copyright © 2013 National Geographic Society, i-cubed



INFRARED MAP
Adair Peak (MT-GNP-000600)
 Flight: September 26, 2017 @ 2329 MDT
 Acres - 4,034
 Change in Acres from last IR Perimeter - 0 Acres
 IRIN - Nate Yorgason



Legend

-  09/26/2017 2329 Adair Peak IR Heat Perimeter
-  Isolated Heat Sources