

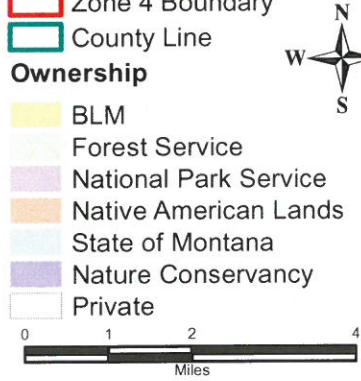
Note: There are no structures in Zone 4 with the numbers 11, 13, 25, 26, 34, 35, 43, 45, 48, 49, 50, 51, 52, 54, 55, 62, 67, 68, 69, 72, 74, 76, 78, 83, 84, or 87.

Rocky Mountain Front Emergency Plan Zone 4

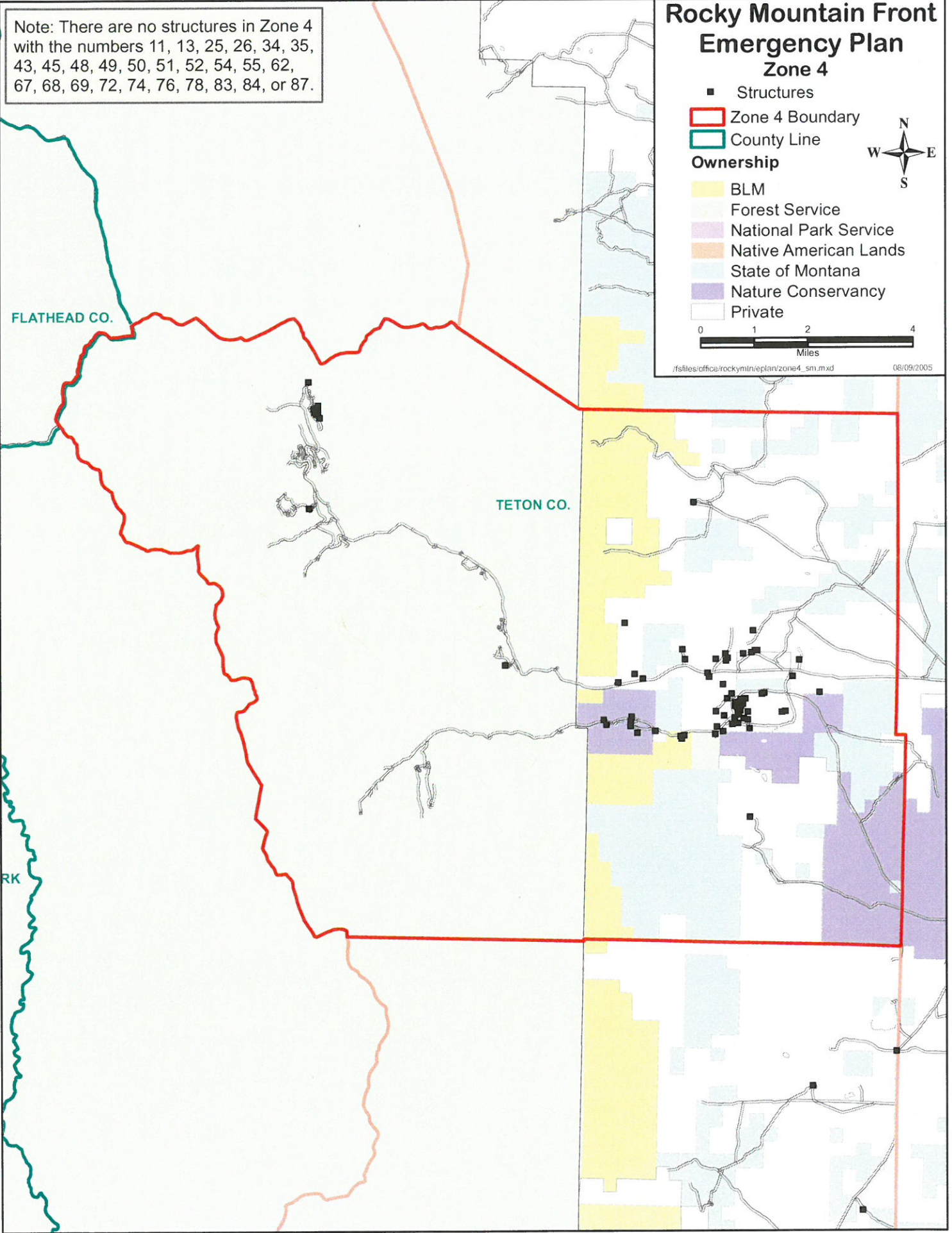
- Structures
- ▭ Zone 4 Boundary
- ▭ County Line

Ownership

- BLM
- Forest Service
- National Park Service
- Native American Lands
- State of Montana
- Nature Conservancy
- Private



0 1 2 4
Miles



Rocky Mountain Front Emergency Plan

Zone 4 - West Fork Guard Station and Massey Creek Tract

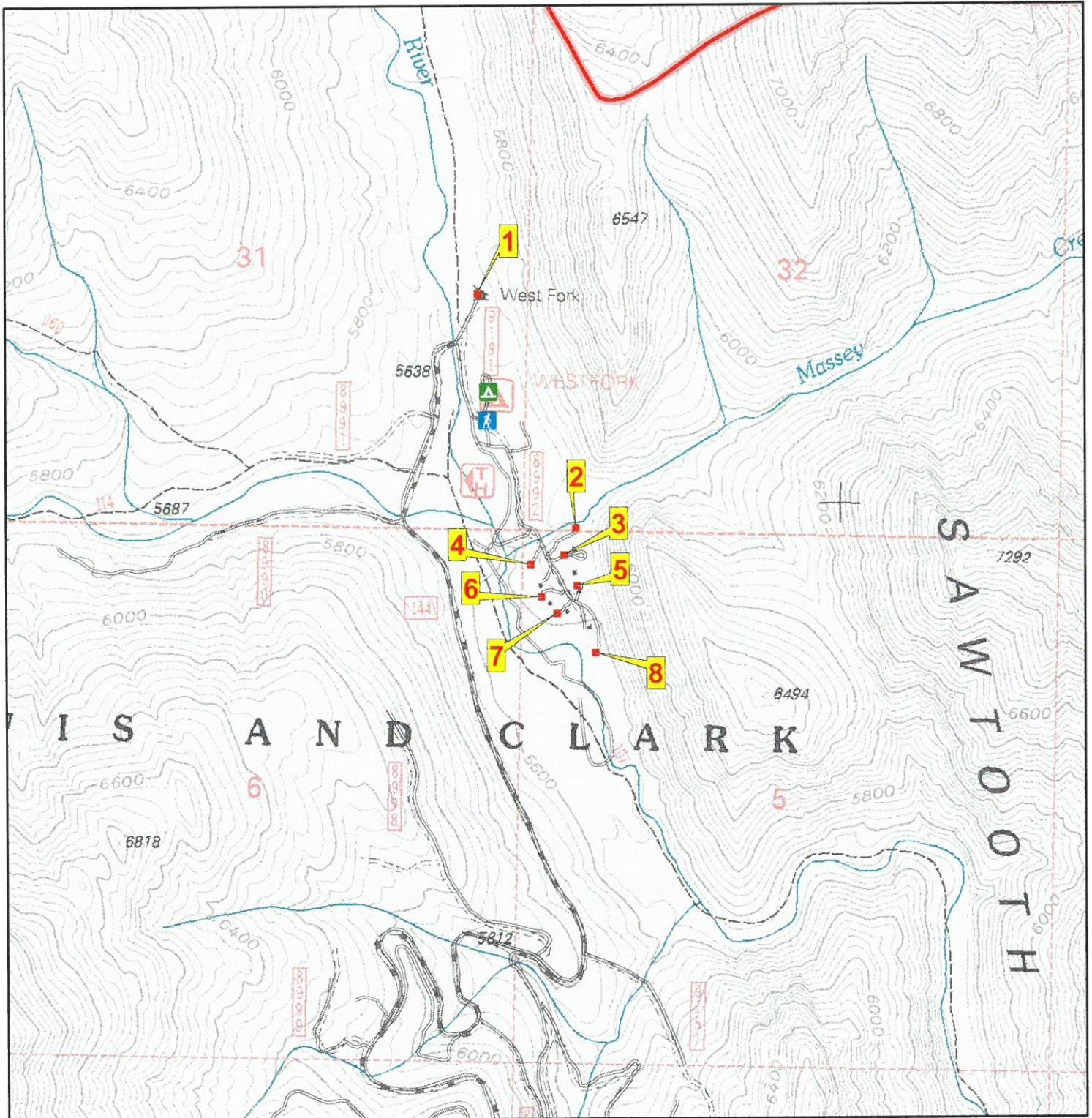
Disclaimer:
 The Forest Service uses the most current and complete data available. GIS data and product accuracy may vary. They may be developed from sources of differing accuracy, accurate only at certain scales, based on modeling or interpretation, incomplete while being created or revised, etc. Using GIS products for purposes other than those for which they were created, may yield inaccurate or misleading results. The Forest Service reserves the right to correct, update, modify, or replace GIS products without notification. For more information, contact:

Lewis & Clark National Forest
 Rocky Mountain Ranger District
 1102 Main Avenue NW, Box 340
 Choteau, Montana 59422
 406-466-5341



- | | |
|-----------------|-------------------------|
| ■ Structures | Ownership |
| ▲ Campground | ■ BLM |
| ✈ Picnic Area | ■ Forest Service |
| 🚶 Trailhead | ■ National Park Service |
| 📖 Lookout | ■ Native American Lands |
| ★ RAWs Station | ■ State of Montana |
| ▭ Zone Boundary | ■ Nature Conservancy |
| | ■ Private |

08/05/2005

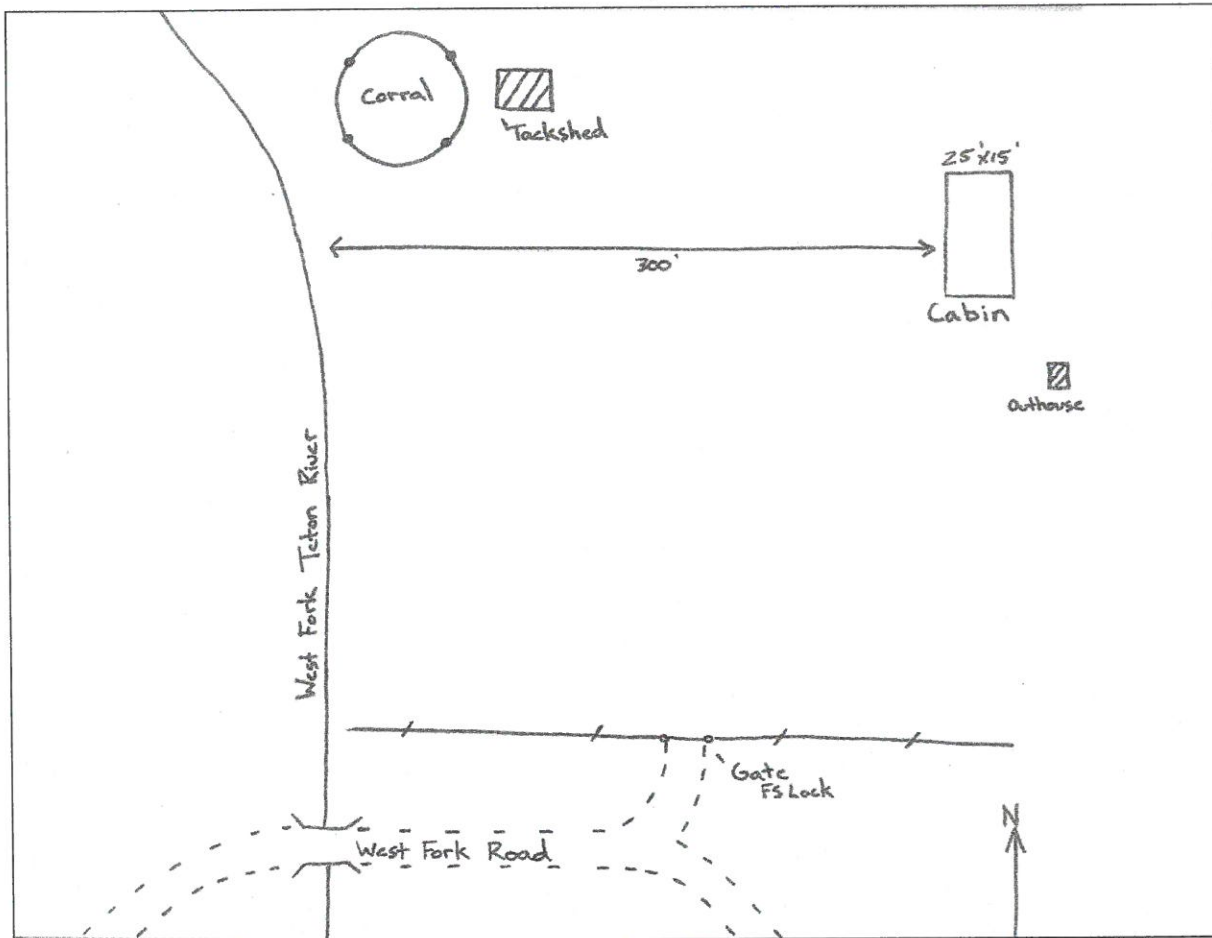


Zone_struct_no	4 01
Phy_911_address	na
Tract_name	na
Permit_no	na
Latitude (NAD 27)	47 57 50
Longitude (NAD 27)	112 48 23
Legal_address	T26N R09W 31
Struct_type	Administrative Site
Struct_name	West Fork Guard Station
Owner_name	USFS
Other_struct	tack shed
Defen_space	3
Egress_ingress	N
Turn_space_>100ft	Y
Bridge_restrictions	GVW unk
Gate_restriction	Y, FS key
Utilities	na
Haz_materials	na
Dist_to_water	1
Livestock	NP
Comments	Two bridge crossings to reach this site and Massey Creek Tracts.

Photo




Site Map

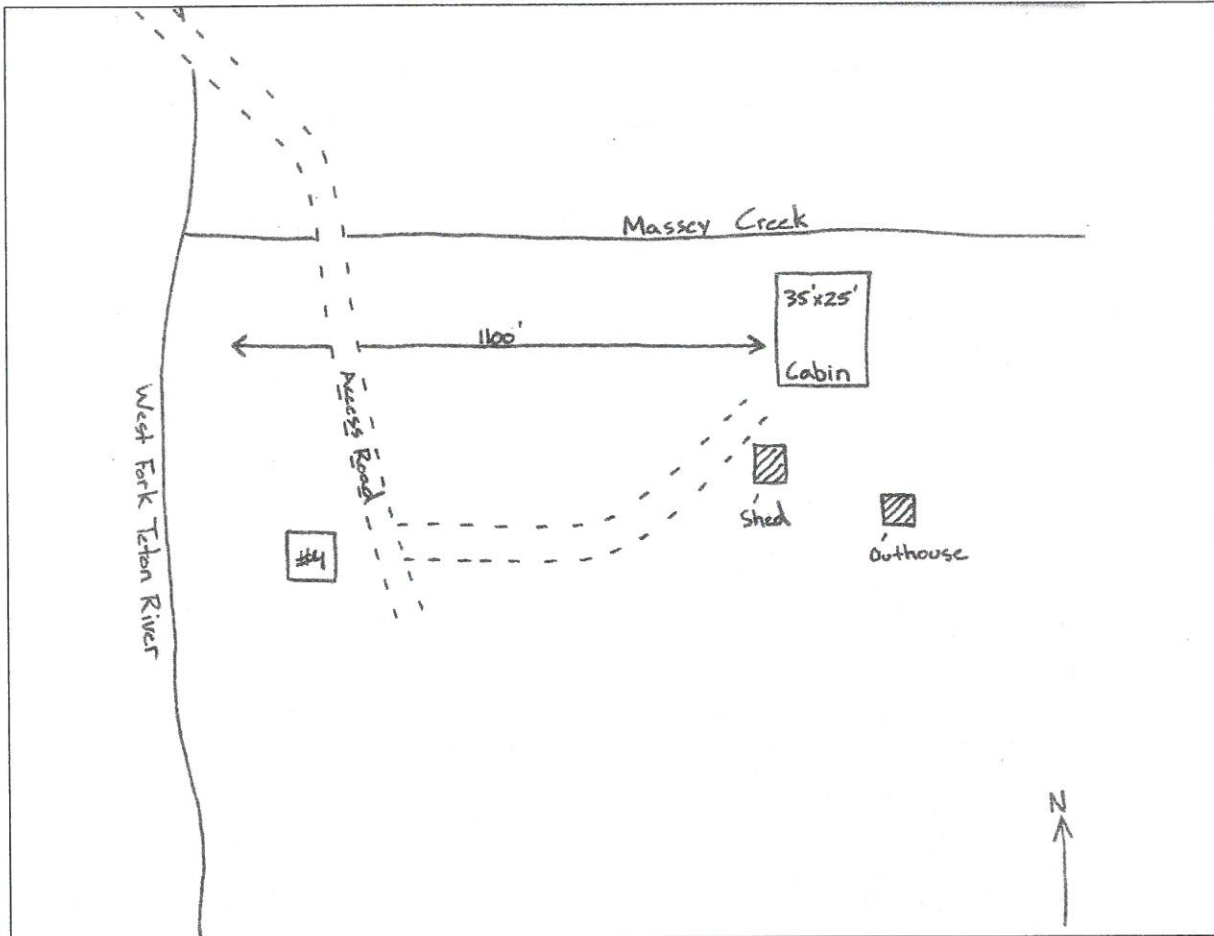


Zone_struct_no 4 02
Phy_911_address na
Tract_name Massey Creek Tract
Permit_no 119
Latitude (NAD 27) 47 57 27
Longitude (NAD 27) 112 48 08
Legal_address T26N R09W 32
Struct_type Recreation Residence
Struct_name na
Owner_name Nelson
Other_struct outhouse, shed
Defen_space 3
Egress_ingress N
Turn_space >100ft N
Bridge_restrictions GVW unk
Gate_restriction N
Utilities na
Haz_materials na
Dist_to_water 2
Livestock UNK
Comments Massey Creek is adjacent to structure, but only flows seasonally.

Photo



Site Map

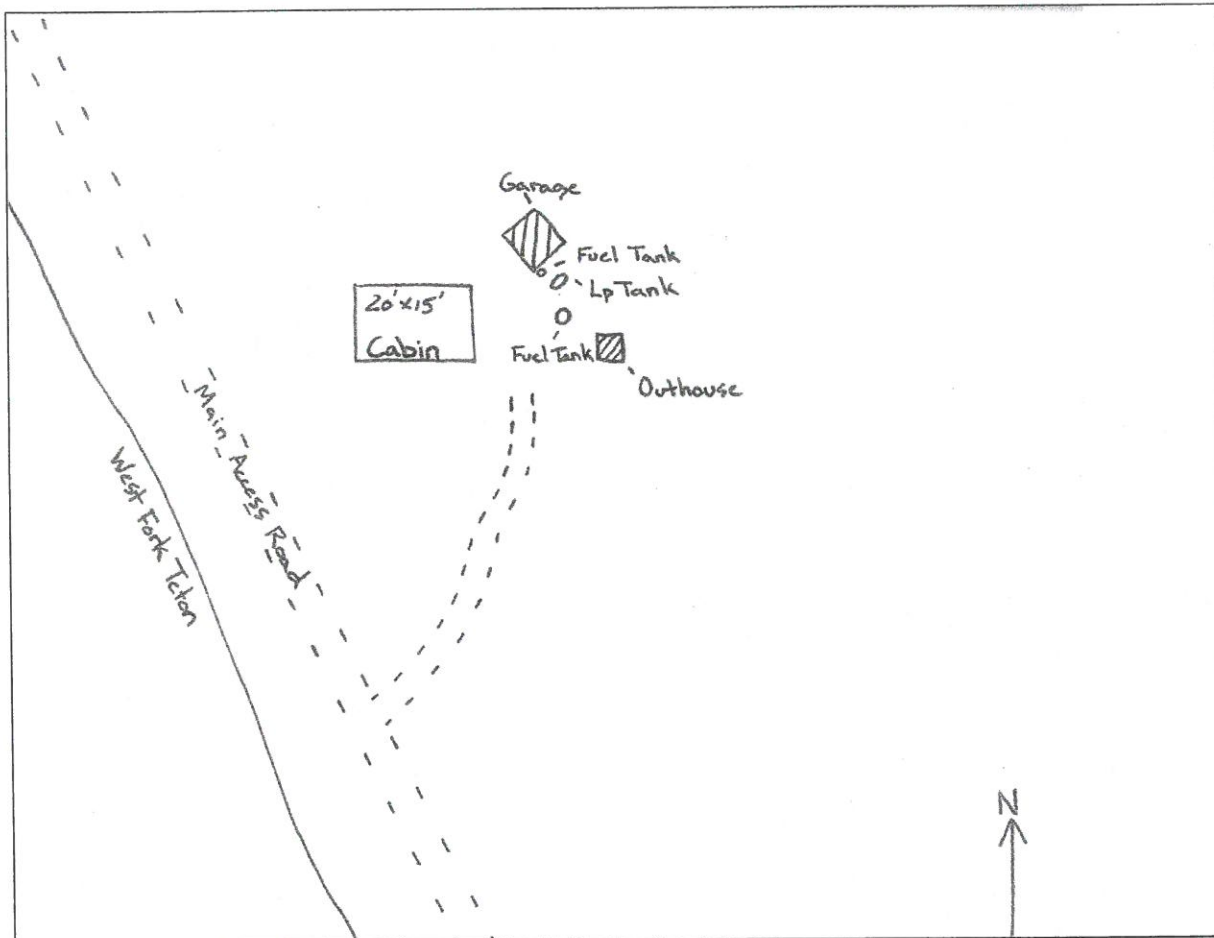


Zone_struct_no	4 03
Phy_911_address	na
Tract_name	Massey Creek Tract
Permit_no	118
Latitude (NAD 27)	47 57 24
Longitude (NAD 27)	112 48 10
Legal_address	T25N R09W 05
Struct_type	Recreation Residence
Struct_name	na
Owner_name	Velma Thompson
Other_struct	outhouse, garage
Defen_space	3
Egress_ingress	N
Turn_space >100ft	N
Bridge_restrictions	GVW unk
Gate_restriction	N
Utilities	na
Haz_materials	lp gas tank, fuel tank
Dist_to_water	2
Livestock	UNK
Comments	Two routes access this property. One road had a gate, but no lock.

Photo



Site Map

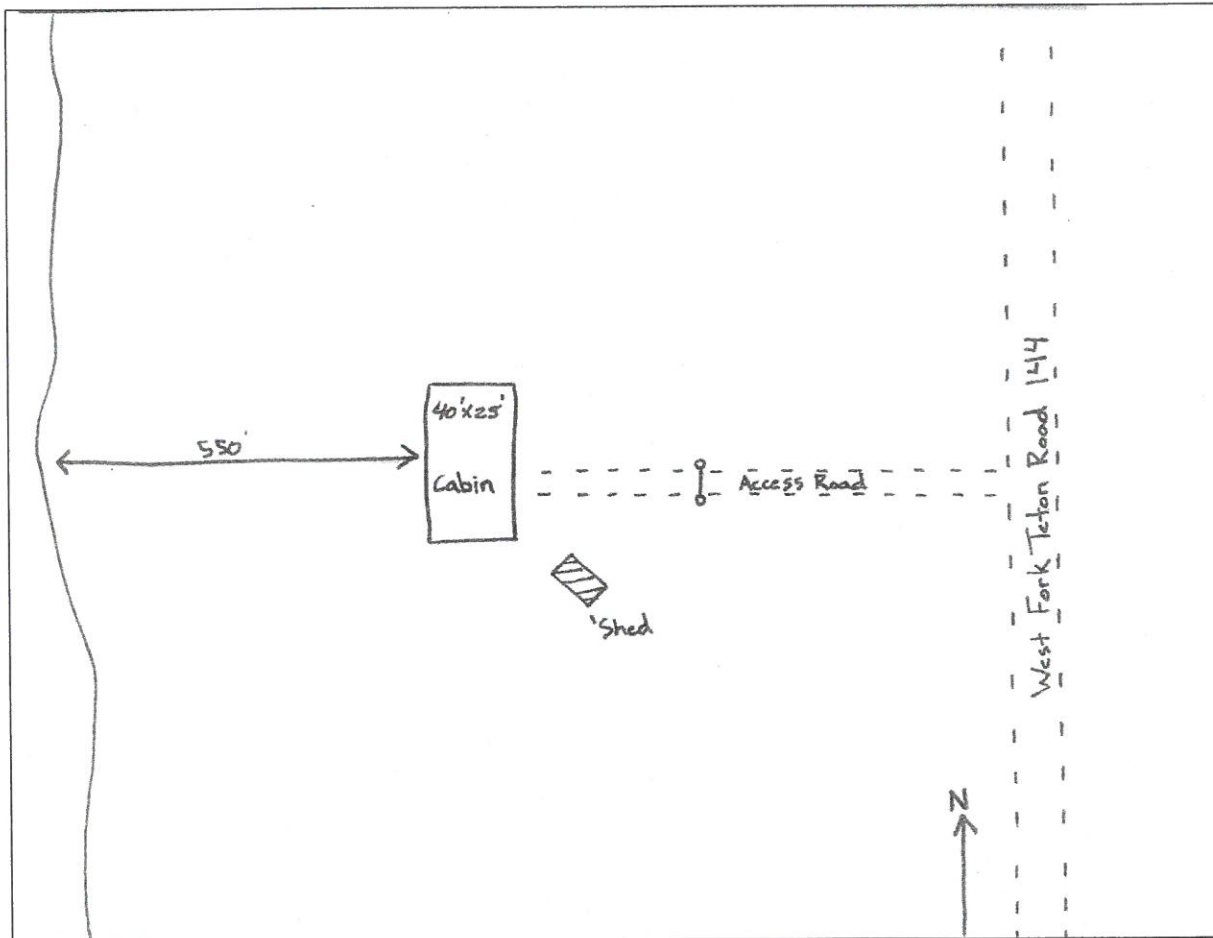


Zone_struct_no 4 04
Phy_911_address na
Tract_name Massey Creek Tract
Permit_no 121
Latitude (NAD 27) 47 57 23
Longitude (NAD 27) 112 48 15
Legal_address T25N R09W 05
Struct_type Recreation Residence
Struct_name na
Owner_name Hamilton III
Other_struct shed
Defen_space 3
Egress_ingress N
Turn_space >100ft N
Bridge_restrictions GVW unk
Gate_restriction N
Utilities na
Haz_materials na
Dist_to_water 2
Livestock UNK
Comments Spring or flood conditions could make access to this and other Massey Creek structures difficult.

Photo




Site Map

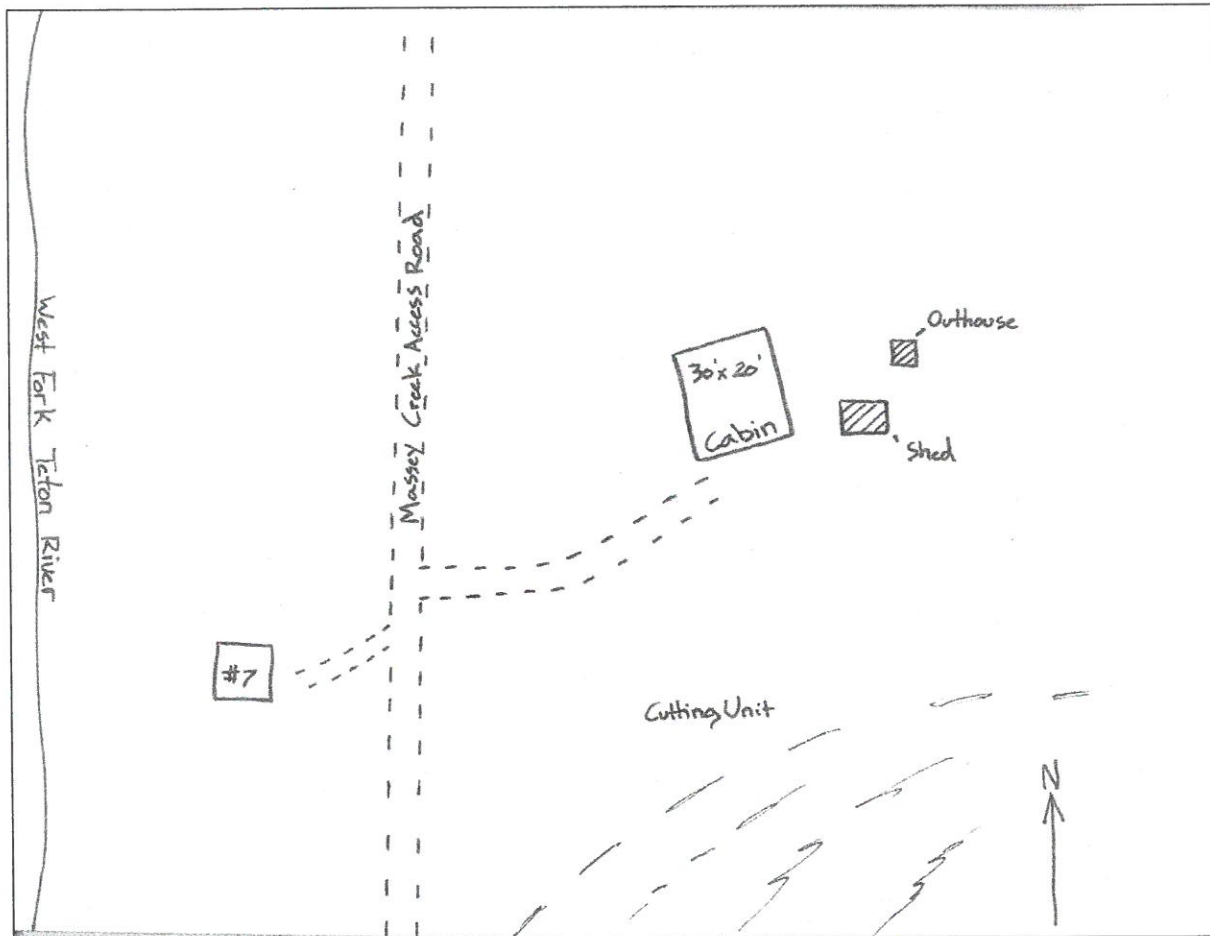


Zone_struct_no	4 05
Phy_911_address	na
Tract_name	Massey Creek Tract
Permit_no	122
Latitude (NAD 27)	47 57 21
Longitude (NAD 27)	112 48 08
Legal_address	T25N R09W 05
Struct_type	Recreation Residence
Struct_name	na
Owner_name	Dyer
Other_struct	outhouse, shed
Defen_space	3
Egress_ingress	N
Turn_space >100ft	Y
Bridge_restrictions	GVW unk
Gate_restriction	N
Utilities	na
Haz_materials	lp gas tank
Dist_to_water	1
Livestock	UNK
Comments	none

Photo



Site Map

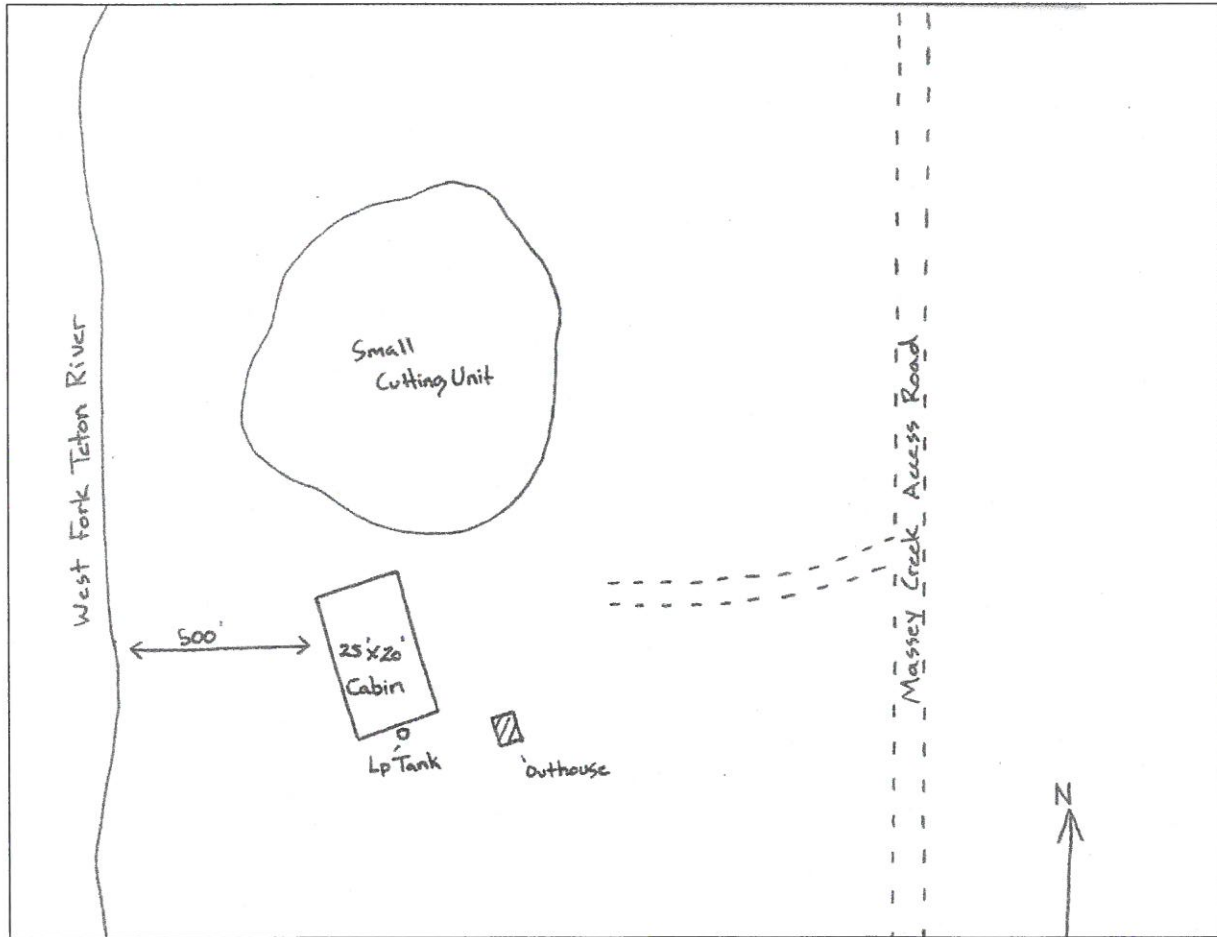


Zone_struct_no	4 06
Phy_911_address	na
Tract_name	Massey Creek Tract
Permit_no	117
Latitude (NAD 27)	47 57 20
Longitude (NAD 27)	112 48 13
Legal_address	T25N R09W 05
Struct_type	Recreation Residence
Struct_name	na
Owner_name	Deligidisch
Other_struct	outhouse
Defen_space	3
Egress_ingress	N
Turn_space >100ft	Y
Bridge_restrictions	GVW unk
Gate_restriction	N
Utilities	na
Haz_materials	lp gas tank
Dist_to_water	1
Livestock	UNK
Comments	none

Photo




Site Map

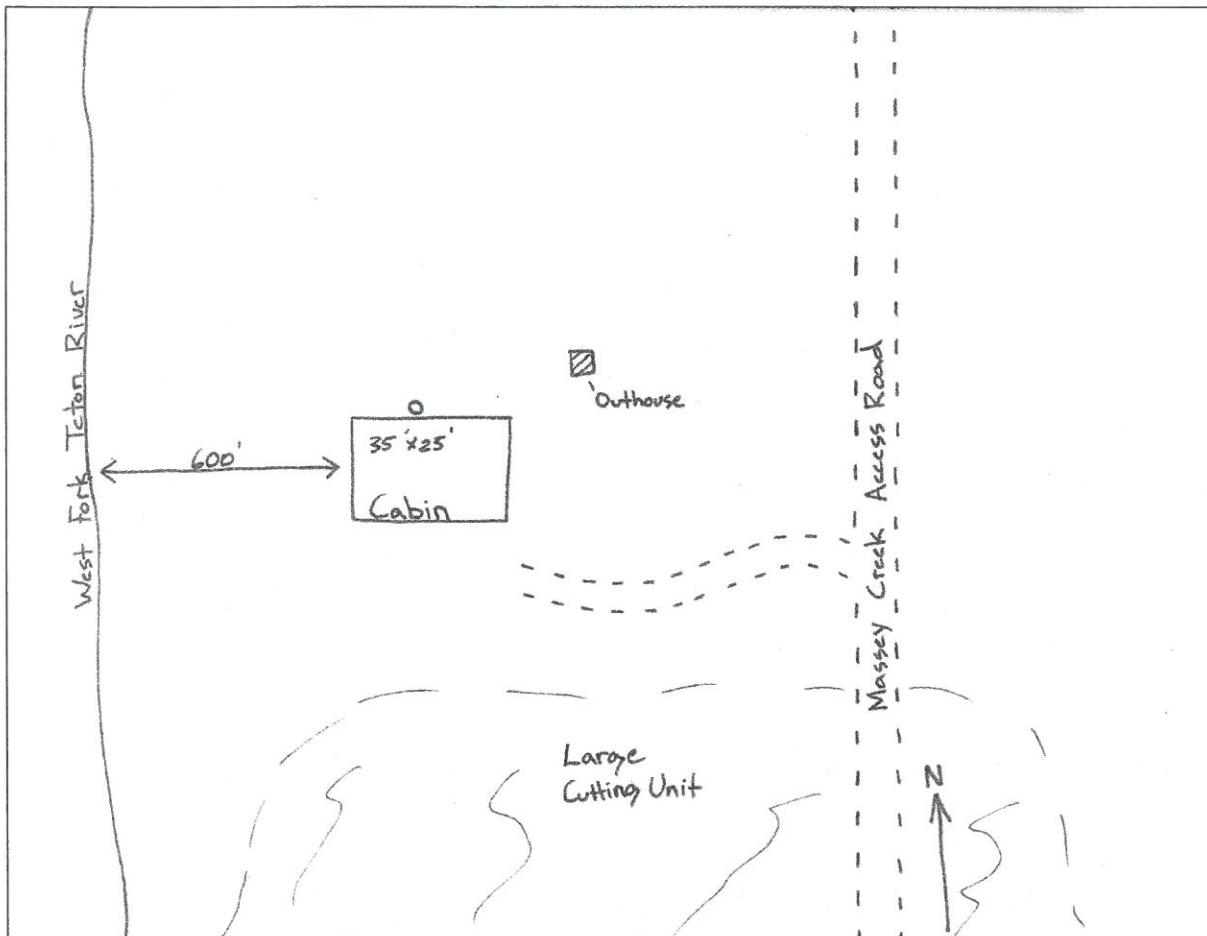


Zone_struct_no	4 07
Phy_911_address	na
Tract_name	Massey Creek Tract
Permit_no	115
Latitude (NAD 27)	47 57 19
Longitude (NAD 27)	112 48 11
Legal_address	T25N R09W 05
Struct_type	Recreation Residence
Struct_name	na
Owner_name	Howard-Blixt
Other_struct	outhouse
Defen_space	3
Egress_ingress	N
Turn_space >100ft	Y
Bridge_restrictions	GVW unk
Gate_restriction	N
Utilities	na
Haz_materials	lp gas tank
Dist_to_water	2
Livestock	UNK
Comments	none

Photo



Site Map

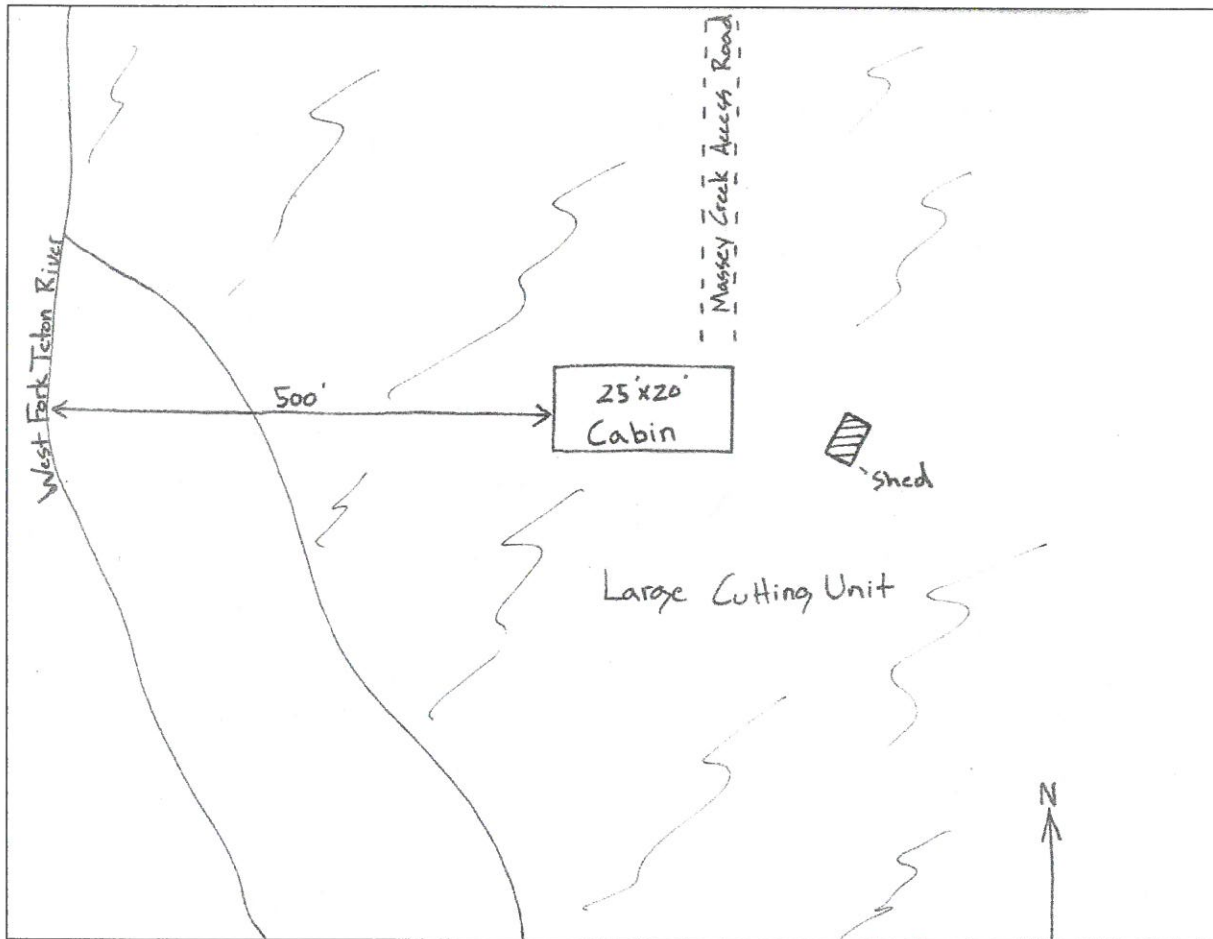


Zone_struct no	4 08
Phy_911_address	na
Tract_name	Massey Creek Tract
Permit_no	126
Latitude (NAD 27)	47 57 15
Longitude (NAD 27)	112 48 05
Legal_address	T25N R09W 05
Struct_type	Recreation Residence
Struct_name	na
Owner_name	Hunt-Carter
Other_struct	shed
Defen_space	1
Egress_ingress	N
Turn_space >100ft	Y
Bridge_restrictions	GVW unk
Gate_restriction	N
Utilities	na
Haz_materials	na
Dist_to_water	1
Livestock	UNK
Comments	Structures are located in a cutting unit.

Photo



Site Map



Rocky Mountain Front Emergency Plan

Zone 4 - Teton Pass Ski Area

Disclaimer:
 The Forest Services uses the most current and complete data available. GIS data and product accuracy may vary. They may be: developed from sources of differing accuracy, accurate only at certain scales, based on modeling or interpretation, incomplete while being created or revised, etc. Using GIS products for purposes other than those for which they were created, may yield inaccurate or misleading results. The Forest Service reserves the right to correct, update, modify, or replace GIS products without notification. For more information, contact:

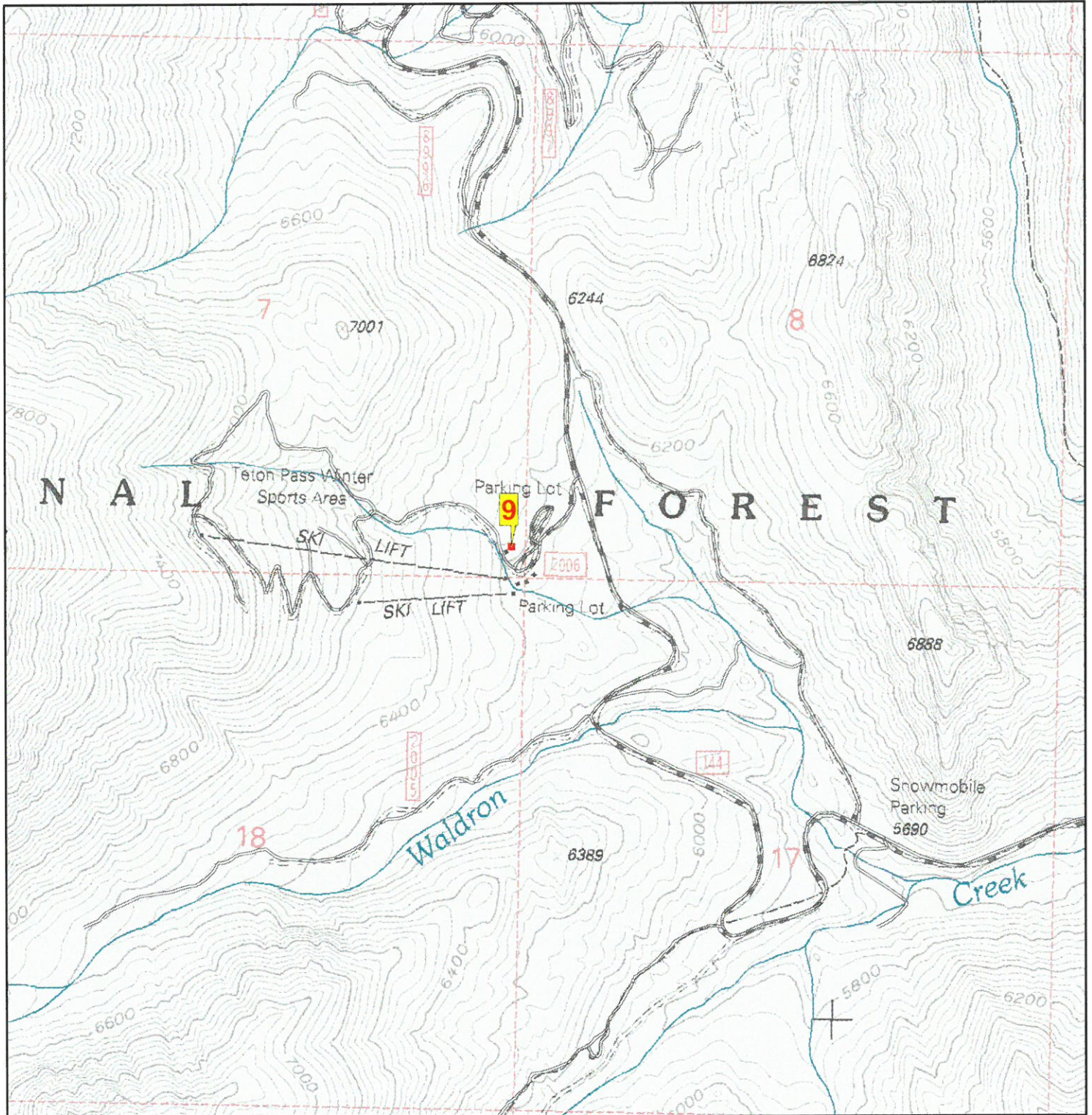
Lewis & Clark National Forest
 Rocky Mountain Ranger District
 1102 Main Avenue NW, Box 340
 Choteau, Montana 59422
 406-466-5341



- Structures
- ▲ Campground
- ✈ Picnic Area
- 🚶 Trailhead
- 🏠 Lookout
- ✳ RAWS Station
- 📏 Zone Boundary


Ownership	
Yellow	BLM
Light Green	Forest Service
Purple	National Park Service
Orange	Native American Lands
Light Blue	State of Montana
Dark Blue	Nature Conservancy
White	Private

08/05/2005

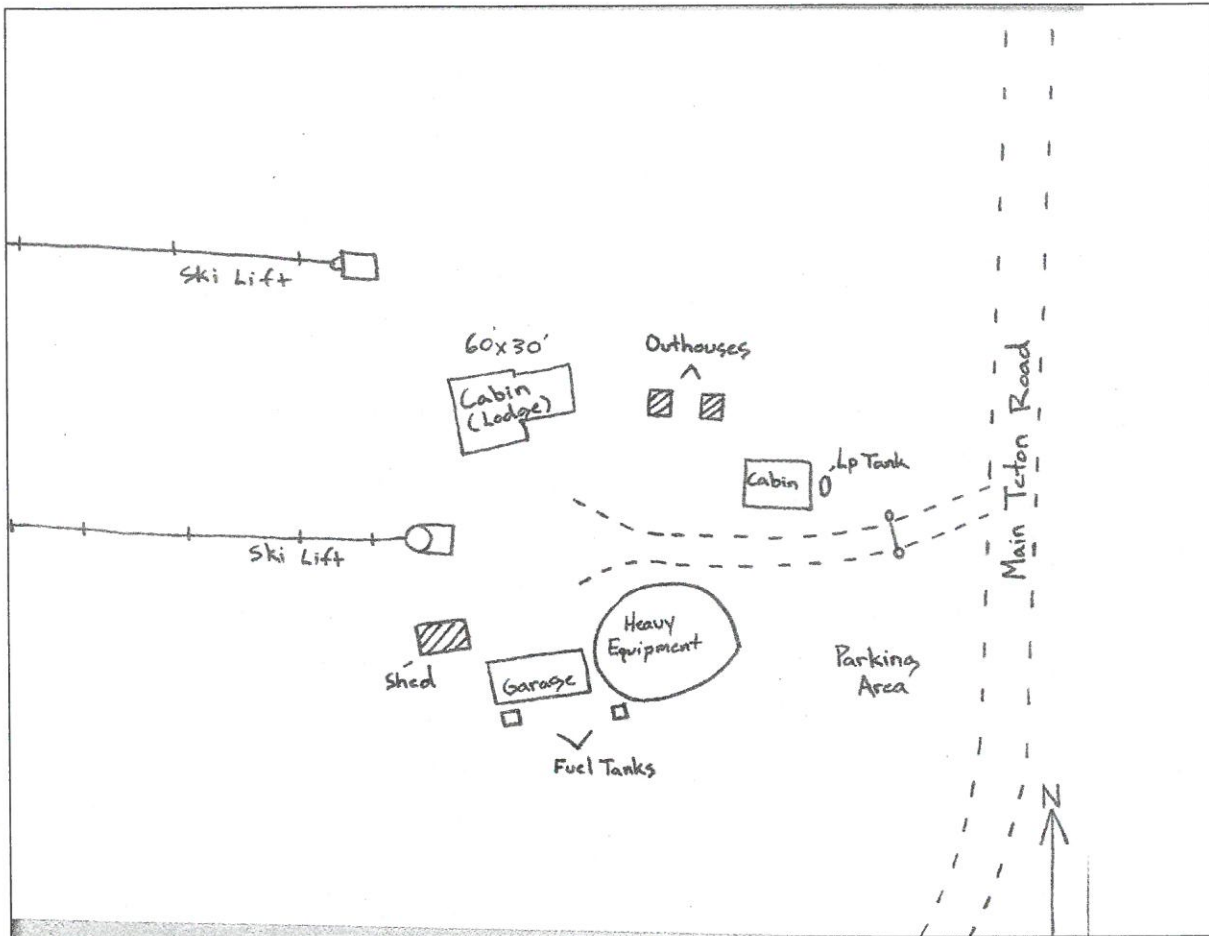


Zone_struct_no	4 09
Phy_911_address	na
Tract_name	na
Permit_no	
Latitude (NAD 27)	47 55 46
Longitude (NAD 27)	112 48 18
Legal_address	T25N R09W 07
Struct_type	Permit Lodge
Struct_name	Teton Pass Ski Area
Owner_name	
Other_struct	2 outhouse, cabin, garage, shed.
Defen_space	3
Egress_ingress	N
Turn_space >100ft	Y
Bridge_restrictions	GVW unk
Gate_restriction	Y, private
Utilities	
Haz_materials	2 fuel tanks, lp gas tank
Dist_to_water	2
Livestock	UNK
Comments	Gate to lodge had a private lock on it when this survey was completed.

Photo



Site Map



Rocky Mountain Front Emergency Plan

Zone 4 - 7 Lazy P Ranch

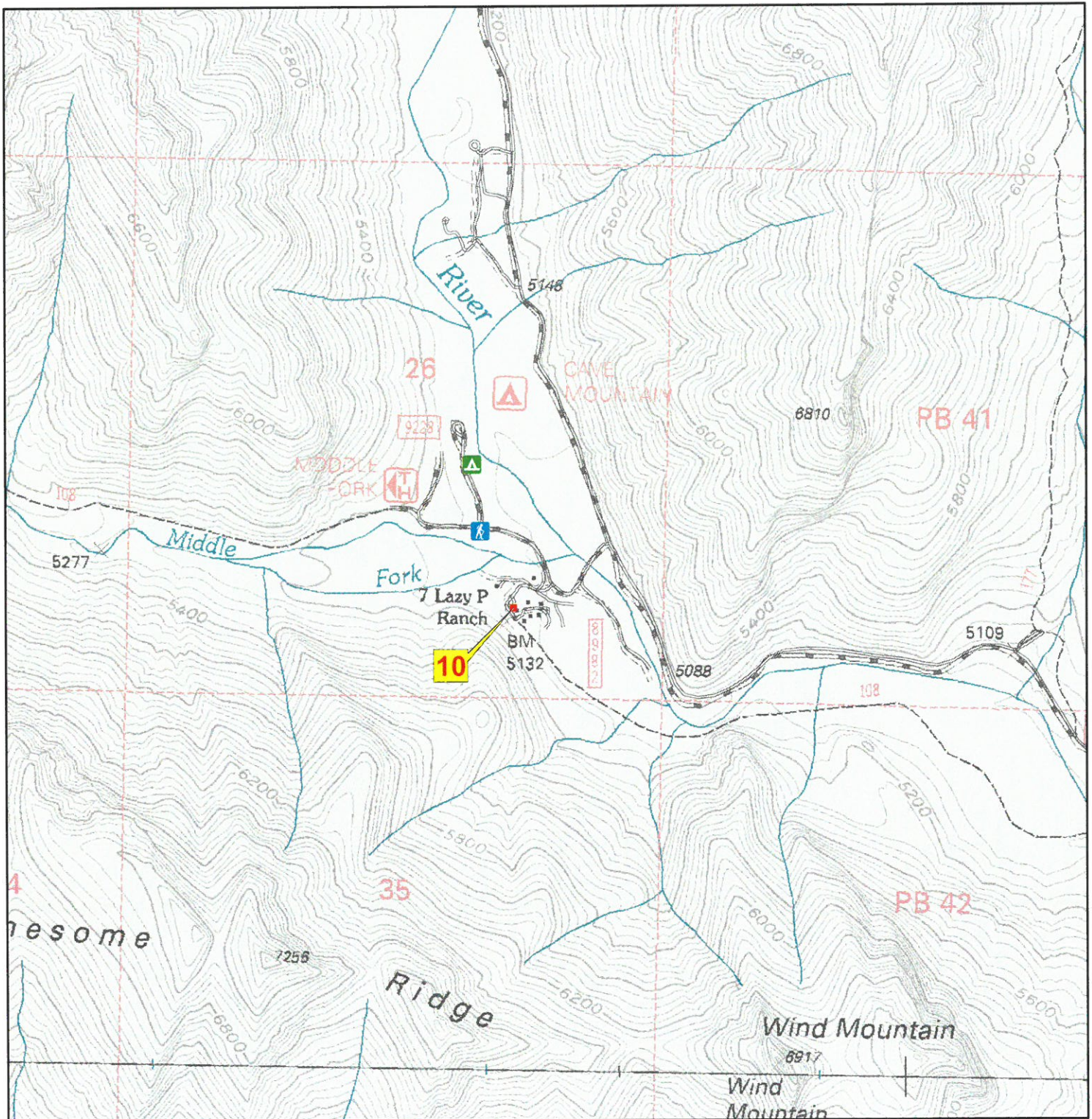
Disclaimer:
 The Forest Services uses the most current and complete data available. GIS data and product accuracy may vary. They may be: developed from sources of differing accuracy, accurate only at certain scales, based on modeling or interpretation, incomplete while being created or revised, etc. Using GIS products for purposes other than those for which they were created, may yield inaccurate or misleading results. The Forest Service reserves the right to correct, update, modify, or replace GIS products without notification. For more information, contact:

Lewis & Clark National Forest
 Rocky Mountain Ranger District
 1102 Main Avenue NW, Box 340
 Choteau, Montana 59422
 406-466-5341



- | | |
|-----------------|-------------------------|
| ■ Structures | Ownership |
| ▲ Campground | ■ BLM |
| ✈ Picnic Area | ■ Forest Service |
| ♣ Trailhead | ■ National Park Service |
| 🏠 Lookout | ■ Native American Lands |
| ✳️ RAWS Station | ■ State of Montana |
| ▭ Zone Boundary | ■ Nature Conservancy |
| | ■ Private |

08/05/2005

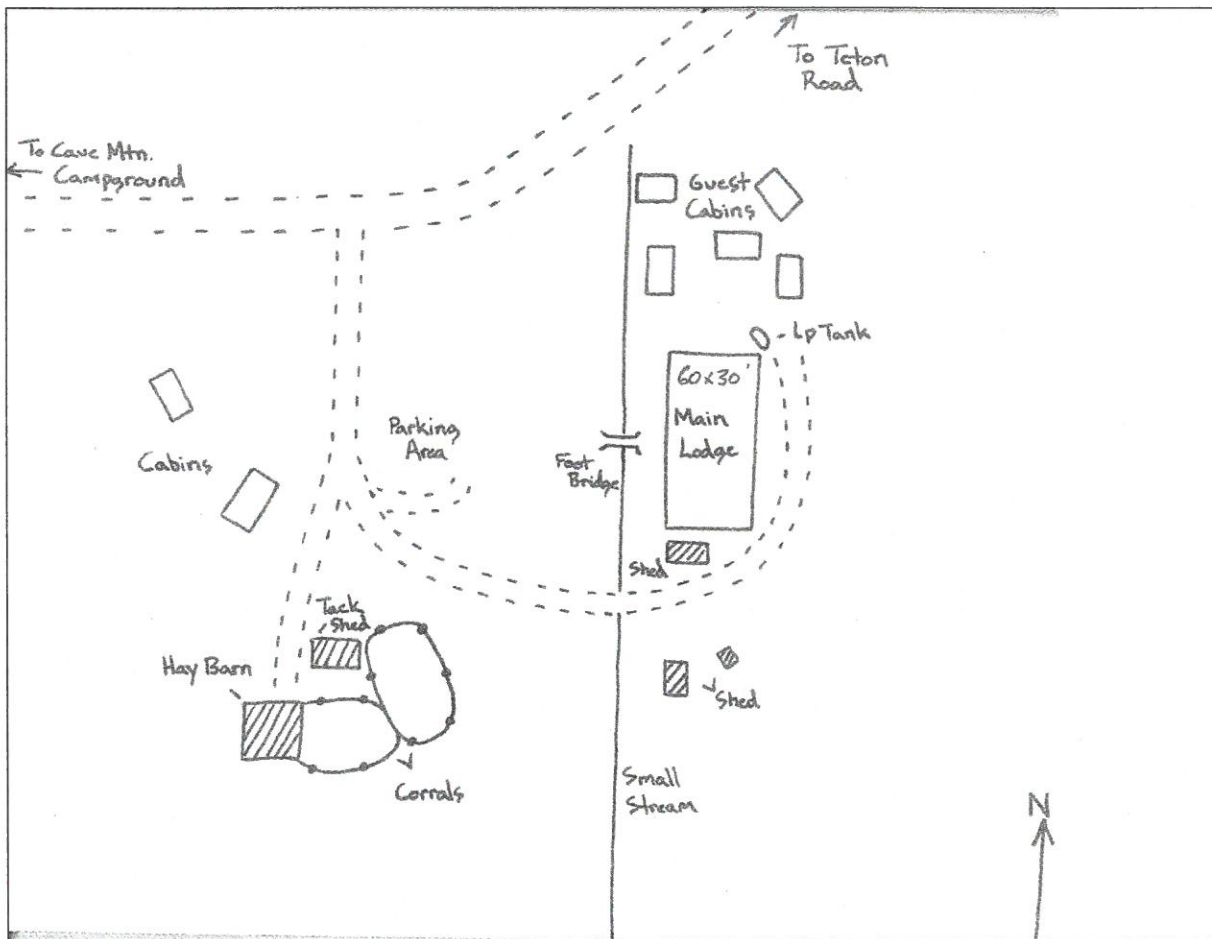


Zone_struct no 4 10
Phy_911_address
Tract_name
Permit_no
Latitude (NAD 27) 47 53 15
Longitude (NAD 27) 112 43 28
Legal_address T25N R09W 26
Struct_type Permit Lodge
Struct_name 7 Lazy P Lodge
Owner_name
Other_struct
Defen_space 3
Egress_ingress N
Turn_space >100ft Y
Bridge_restrictions GVW unk
Gate_restriction N
Utilities OH electric
Haz_materials lp gas tank
Dist_to_water 1
Livestock P
Comments main lodge

Photo



Site Map



Rocky Mountain Front Emergency Plan

Zone 4 - Burfening Ranch

Disclaimer:

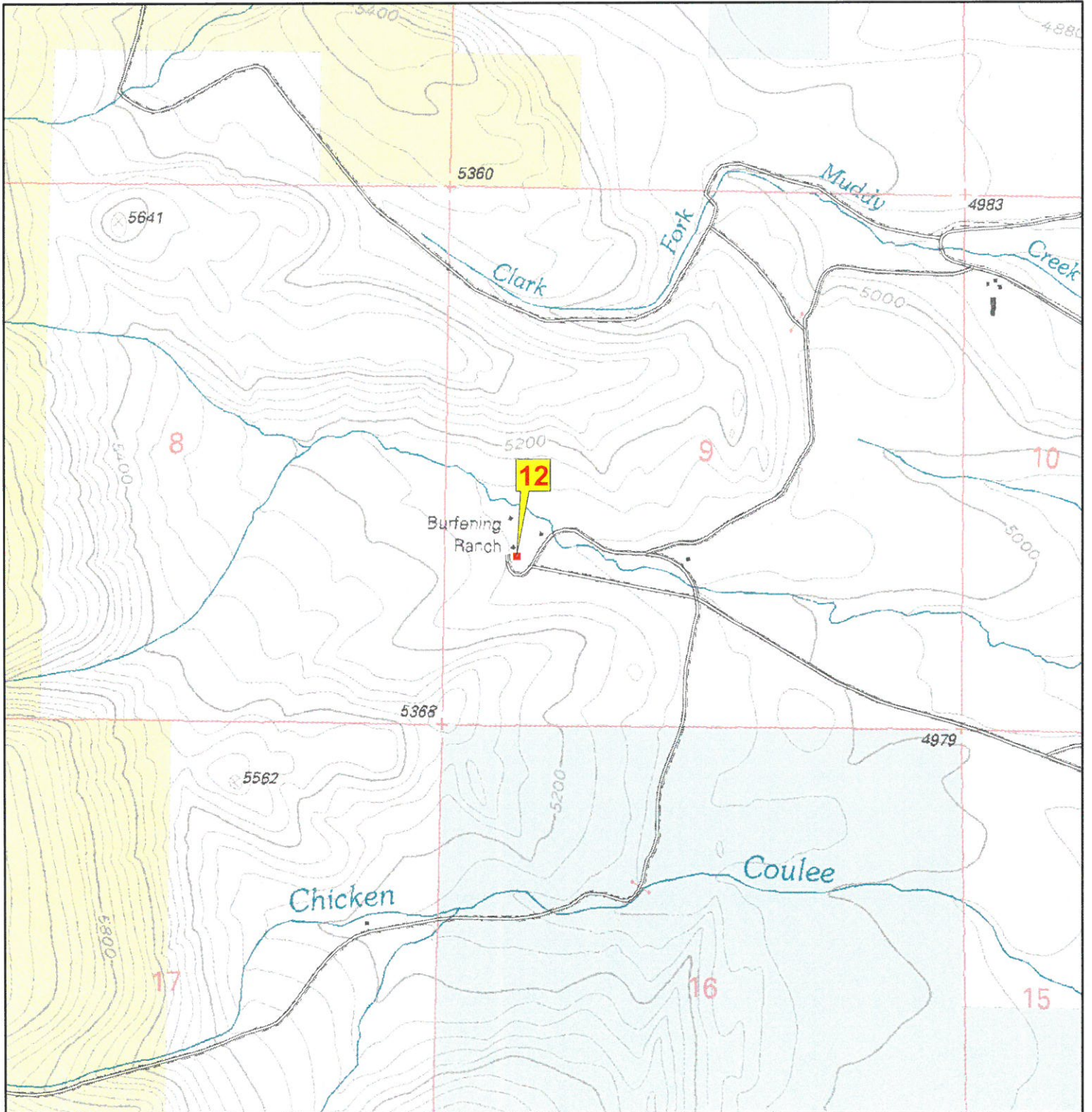
The Forest Services uses the most current and complete data available. GIS data and product accuracy may vary. They may be: developed from sources of differing accuracy, accurate only at certain scales, based on modeling or interpretation, incomplete while being created or revised, etc. Using GIS products for purposes other than those for which they were created, may yield inaccurate or misleading results. The Forest Service reserves the right to correct, update, modify, or replace GIS products without notification. For more information, contact:

Lewis & Clark National Forest
 Rocky Mountain Ranger District
 1102 Main Avenue NW, Box 340
 Choteau, Montana 59422
 406-466-5341



- | | |
|-----------------|-------------------------|
| ■ Structures | Ownership |
| ▲ Campground | ■ BLM |
| ⌵ Picnic Area | ■ Forest Service |
| 🚶 Trailhead | ■ National Park Service |
| 🏠 Lookout | ■ Native American Lands |
| ✳️ RAWS Station | ■ State of Montana |
| ▭ Zone Boundary | ■ Nature Conservancy |
| | ■ Private |

08/05/2005

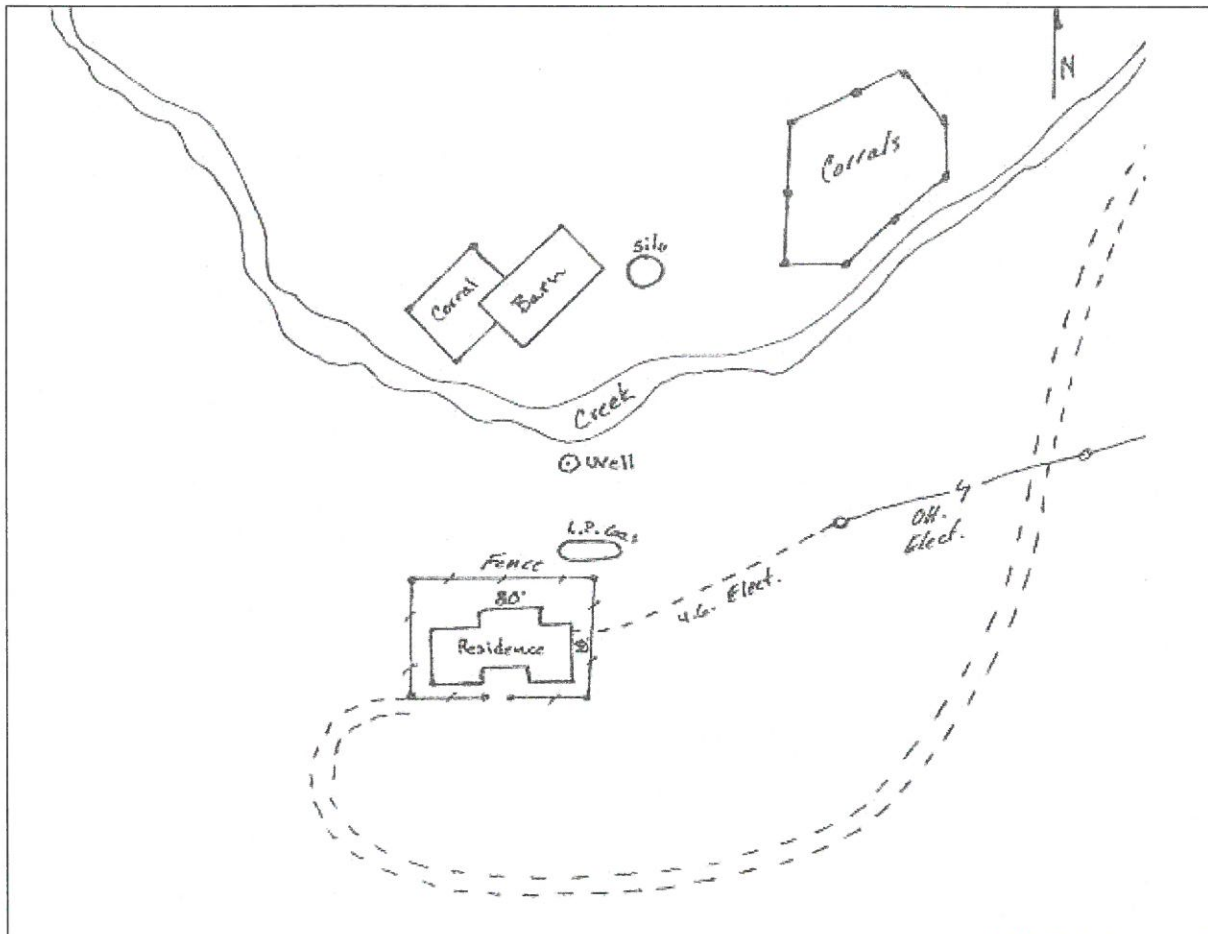


Zone_struct no 4 12
Phy_911_address
Tract_name
Permit_no
Latitude (NAD 27) 47 55 59
Longitude (NAD 27) 112 38 58
Legal_address T25N R08W 09
Struct_type Private Residence
Struct_name Burfening Ranch
Owner_name
Other_struct barn
Defen_space 2
Egress_ingress y
Turn_space >100ft y
Bridge_restrictions no
Gate_restriction no
Utilities underground power lines
Haz_materials LP
Dist_to_water 1
Livestock UNK
Comments

Photo



Site Map



Rocky Mountain Front Emergency Plan

Zone 4 - Deep Canyon Ranch

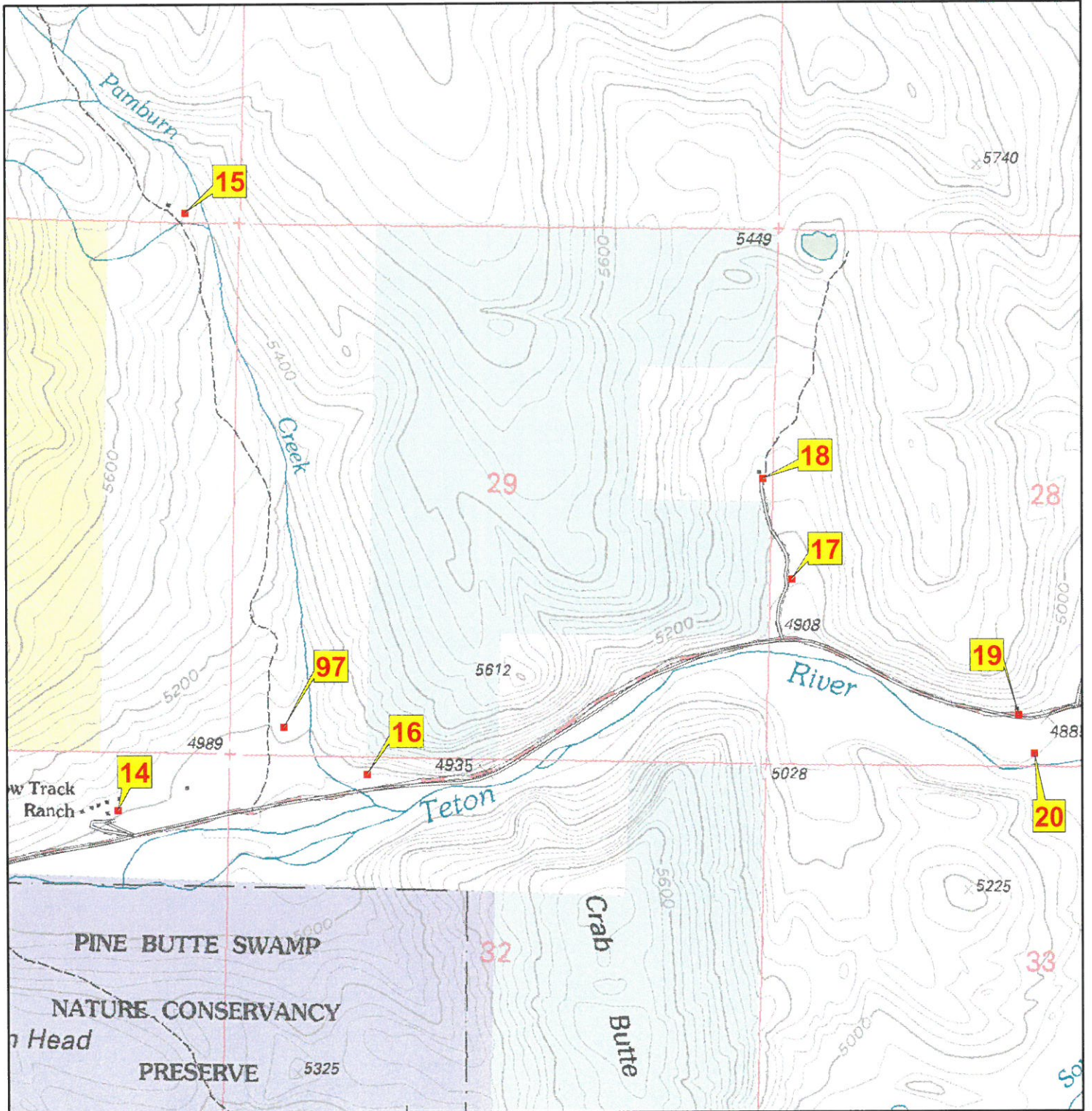
Disclaimer:
 The Forest Service uses the most current and complete data available. GIS data and product accuracy may vary. They may be developed from sources of differing accuracy, accurate only at certain scales, based on modeling or interpretation, incomplete while being created or revised, etc. Using GIS products for purposes other than those for which they were created, may yield inaccurate or misleading results. The Forest Service reserves the right to correct, update, modify, or replace GIS products without notification. For more information, contact:

Lewis & Clark National Forest
 Rocky Mountain Ranger District
 1102 Main Avenue NW, Box 340
 Choteau, Montana 59422
 406-466-5341



- | | |
|-----------------|-------------------------|
| ■ Structures | Ownership |
| ▲ Campground | ■ BLM |
| ⛶ Picnic Area | ■ Forest Service |
| 🚶 Trailhead | ■ National Park Service |
| 🏠 Lookout | ■ Native American Lands |
| ⚡ RAWS Station | ■ State of Montana |
| ▭ Zone Boundary | ■ Nature Conservancy |
| | ■ Private |

08/05/2005

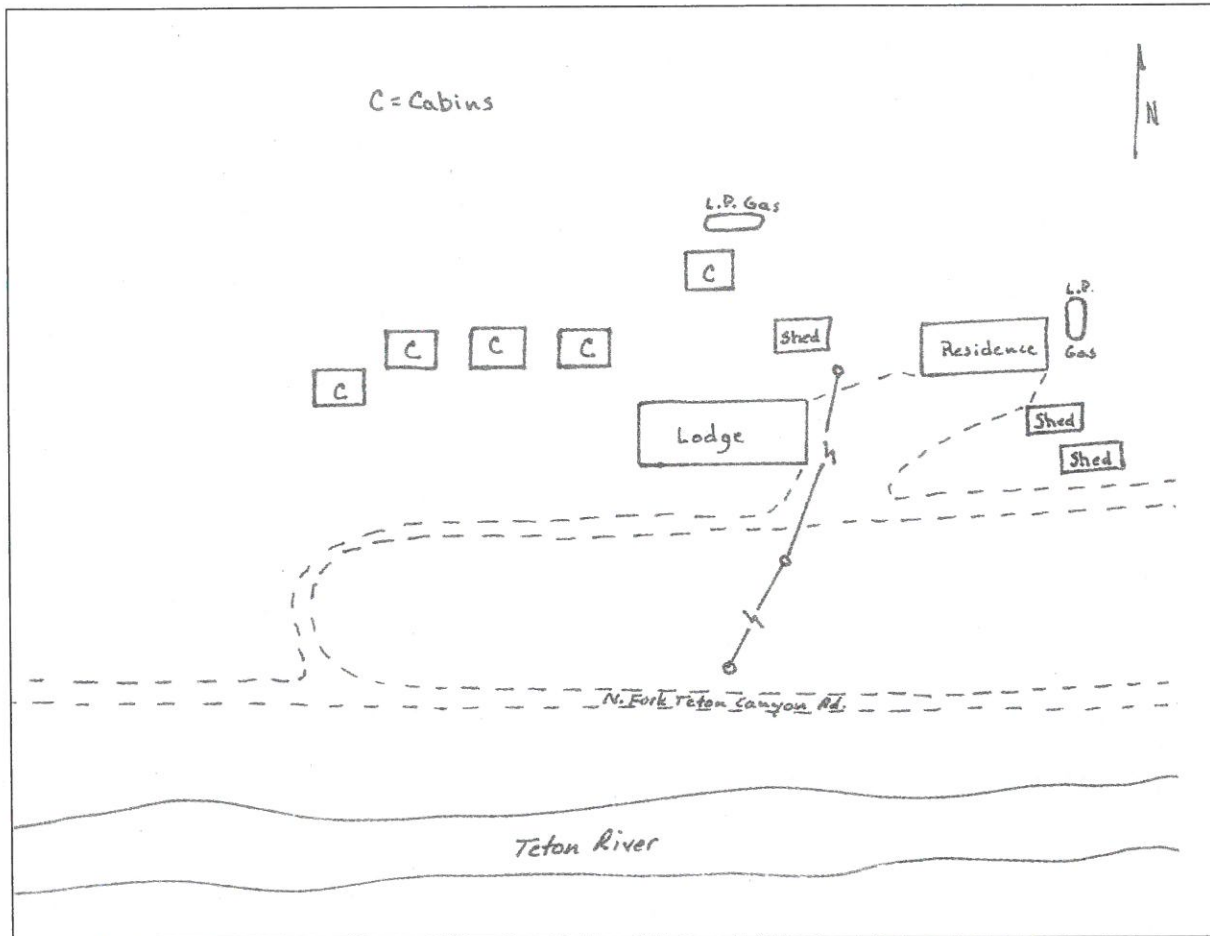


Zone_struct no	4 14
Phy_911_address	
Tract_name	
Permit_no	
Latitude (NAD 27)	47 53 00
Longitude (NAD 27)	112 40 43
Legal_address	T25N R08W 31
Struct_type	Private Lodge
Struct_name	Deep Canyon Ranch
Owner_name	Chuck Blixrud
Other_struct	7 cabins and several sheds
Defen_space	1
Egress_ingress	y
Turn_space_>100ft	y
Bridge_restrictions	no
Gate_restriction	no
Utilities	underground power west of lodge and overhead power lines
Haz_materials	propane
Dist_to_water	1
Livestock	yes
Comments	main lodge

Photo



Site Map

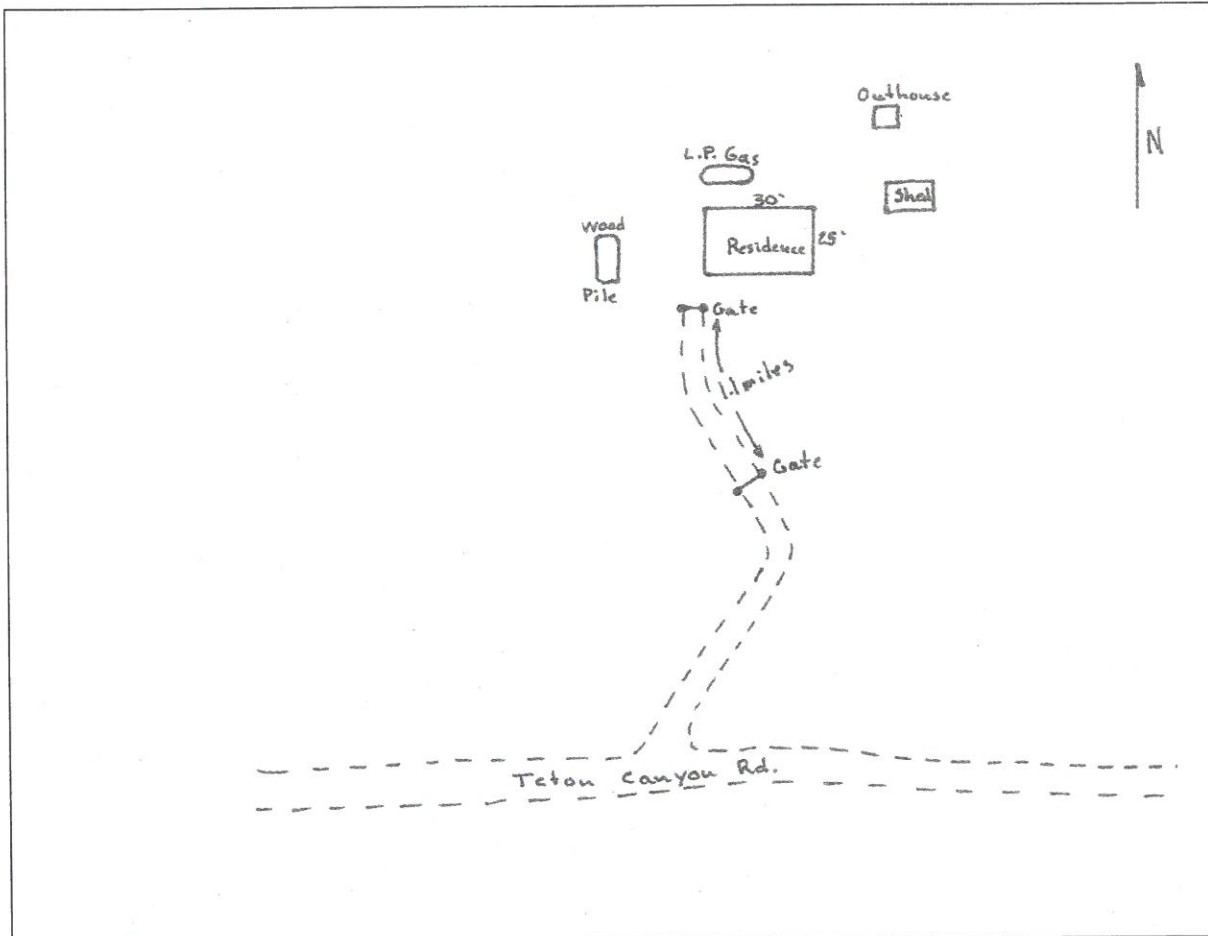


Zone_struct_no 4 15
 Phy_911_address
 Tract_name
 Permit_no
 Latitude (NAD 27) 47 53 59
 Longitude (NAD 27) 112 40 34
 Legal_address T25N R08W 19
 Struct_type Private Residence
 Struct_name
 Owner_name Rodger Kelly
 Other_struct
 Defen_space 1
 Egress_ingress n
 Turn_space_>100ft n
 Bridge_restrictions no
 Gate_restriction no
 Utilities propane
 Haz_materials propane tank
 Dist_to_water 1
 Livestock yes
 Comments main house

Photo




Site Map

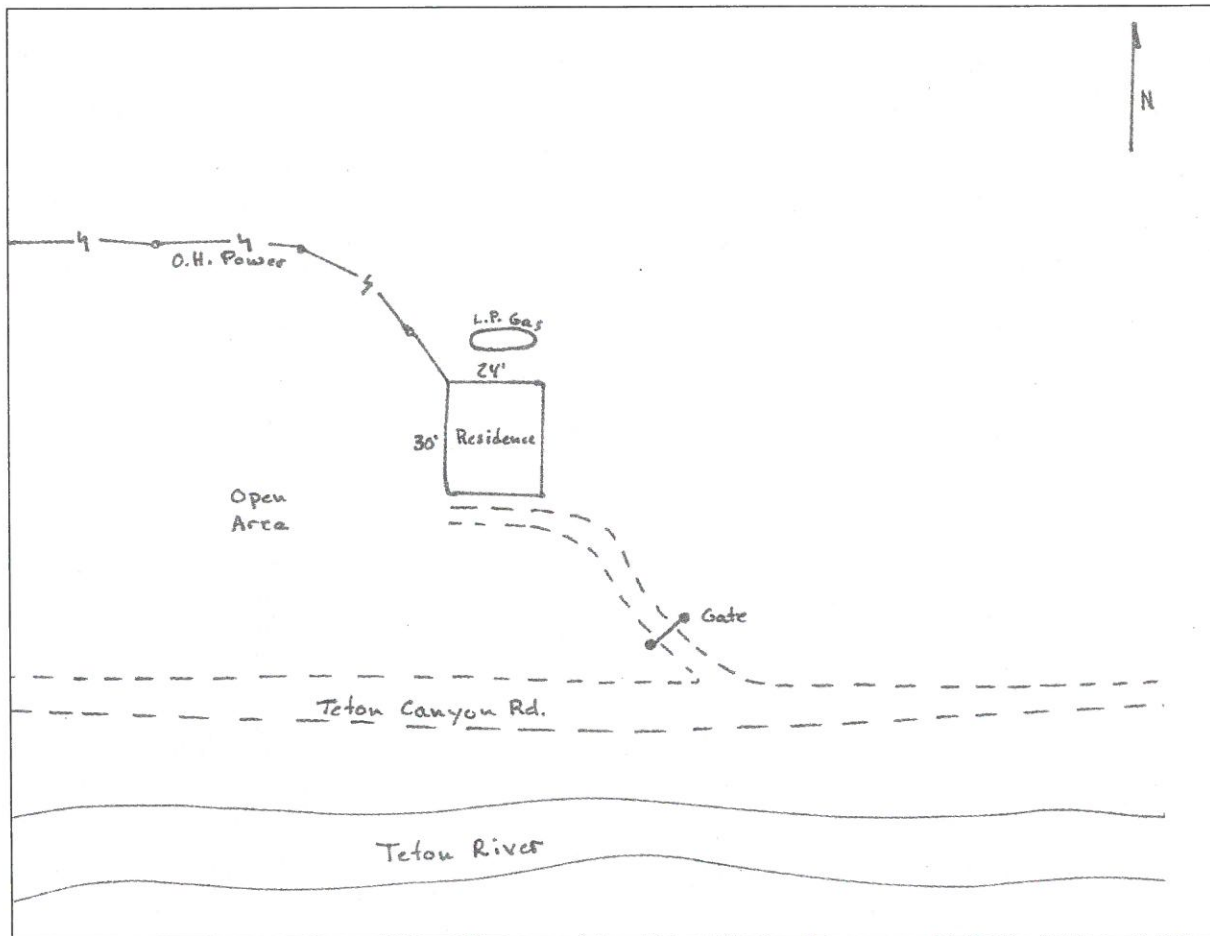


Zone_struct_no 4 16
 Phy_911_address
 Tract_name
 Permit_no
 Latitude (NAD 27) 47 53 04
 Longitude (NAD 27) 112 40 07
 Legal_address T25N R08W 32
 Struct_type Private Residence
 Struct_name
 Owner_name Linda Reeves
 Other_struct
 Defen_space 1
 Egress_ingress n
 Turn_space_>100ft y
 Bridge_restrictions no
 Gate_restriction no
 Utilities overhaead electric
 Haz_materials propane tank
 Dist_to_water 1
 Livestock n
 Comments

Photo




Site Map

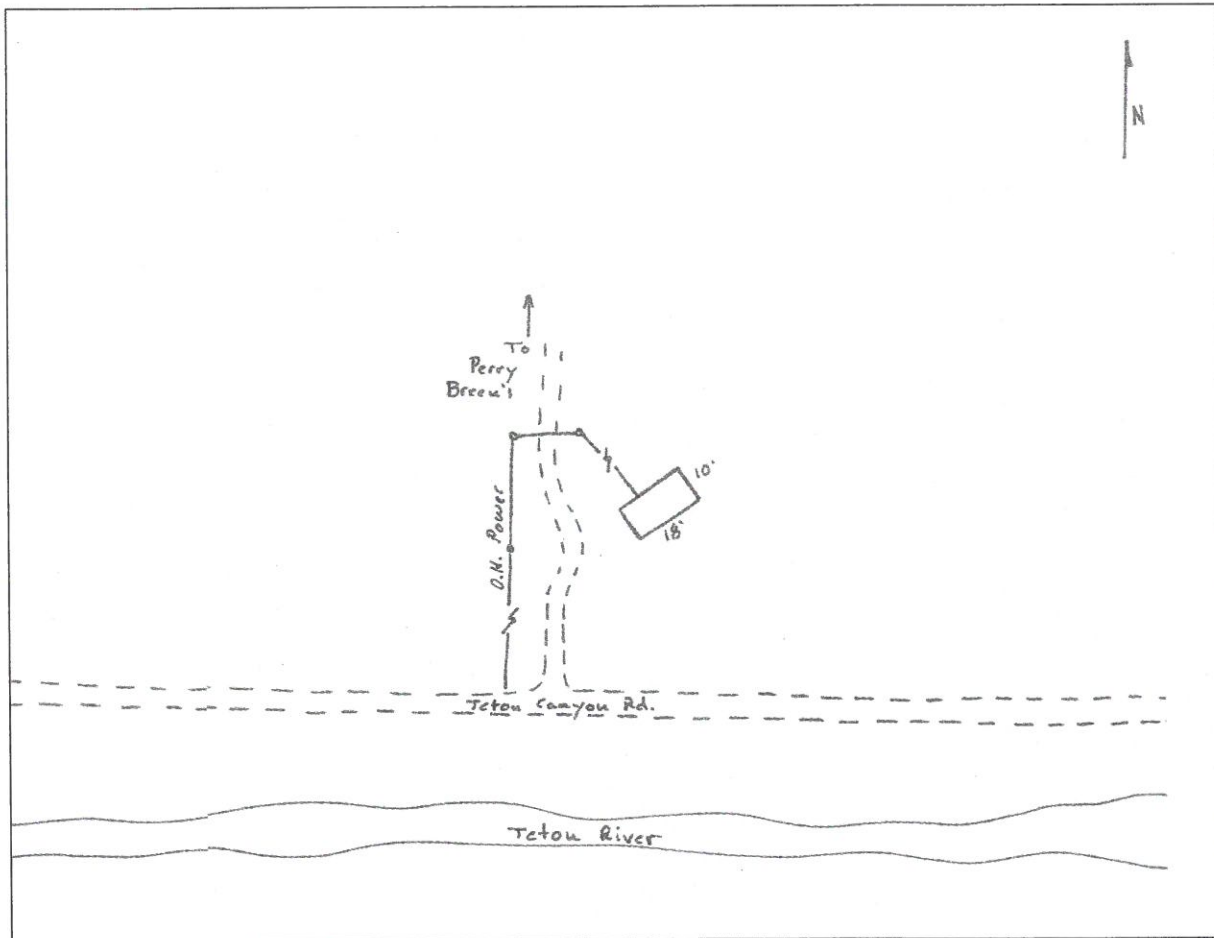


Zone_struct_no	4 17
Phy_911_address	
Tract_name	
Permit_no	
Latitude (NAD 27)	47 53 24
Longitude (NAD 27)	112 39 06
Legal_address	T25N R08W 28
Struct_type	Private Residence
Struct_name	
Owner_name	
Other_struct	
Defen_space	2
Egress_ingress	n
Turn_space >100ft	n
Bridge_restrictions	no
Gate_restriction	yes
Utilities	overhead electric
Haz_materials	unk
Dist_to_water	2
Livestock	unk
Comments	brick building

Photo



Site Map

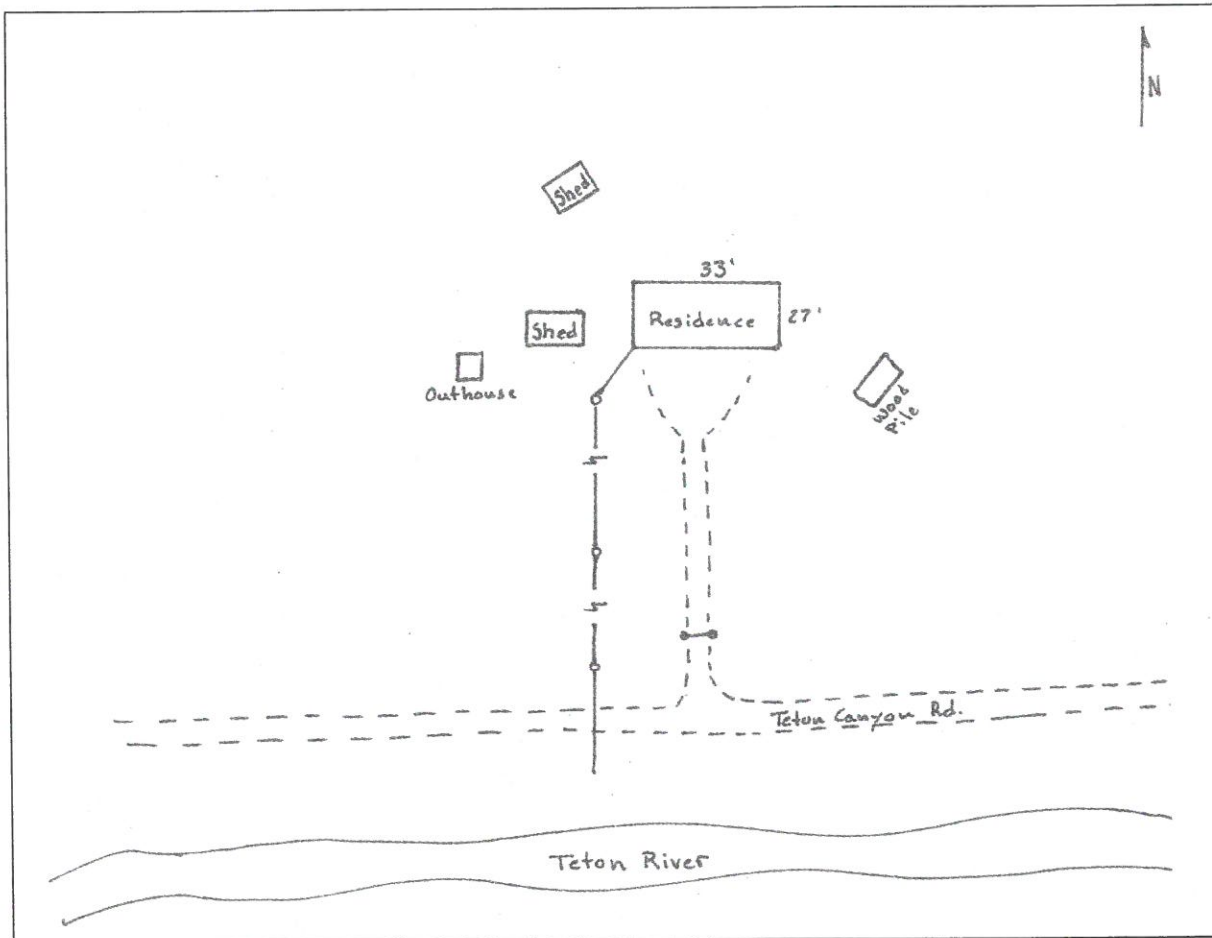


Zone_struct_no 4 18
Phy_911_address
Tract_name
Permit_no
Latitude (NAD 27) 47 53 34
Longitude (NAD 27) 112 39 10
Legal_address T25N R08W 29
Struct_type Private Residence
Struct_name
Owner_name Perry Breen
Other_struct 2 sheds and outhouse
Defen_space 2
Egress_ingress n
Turn_space >100ft n
Bridge_restrictions no
Gate_restriction yes
Utilities overhead electric
Haz_materials unk
Dist_to_water 3
Livestock unk
Comments

Photo




Site Map

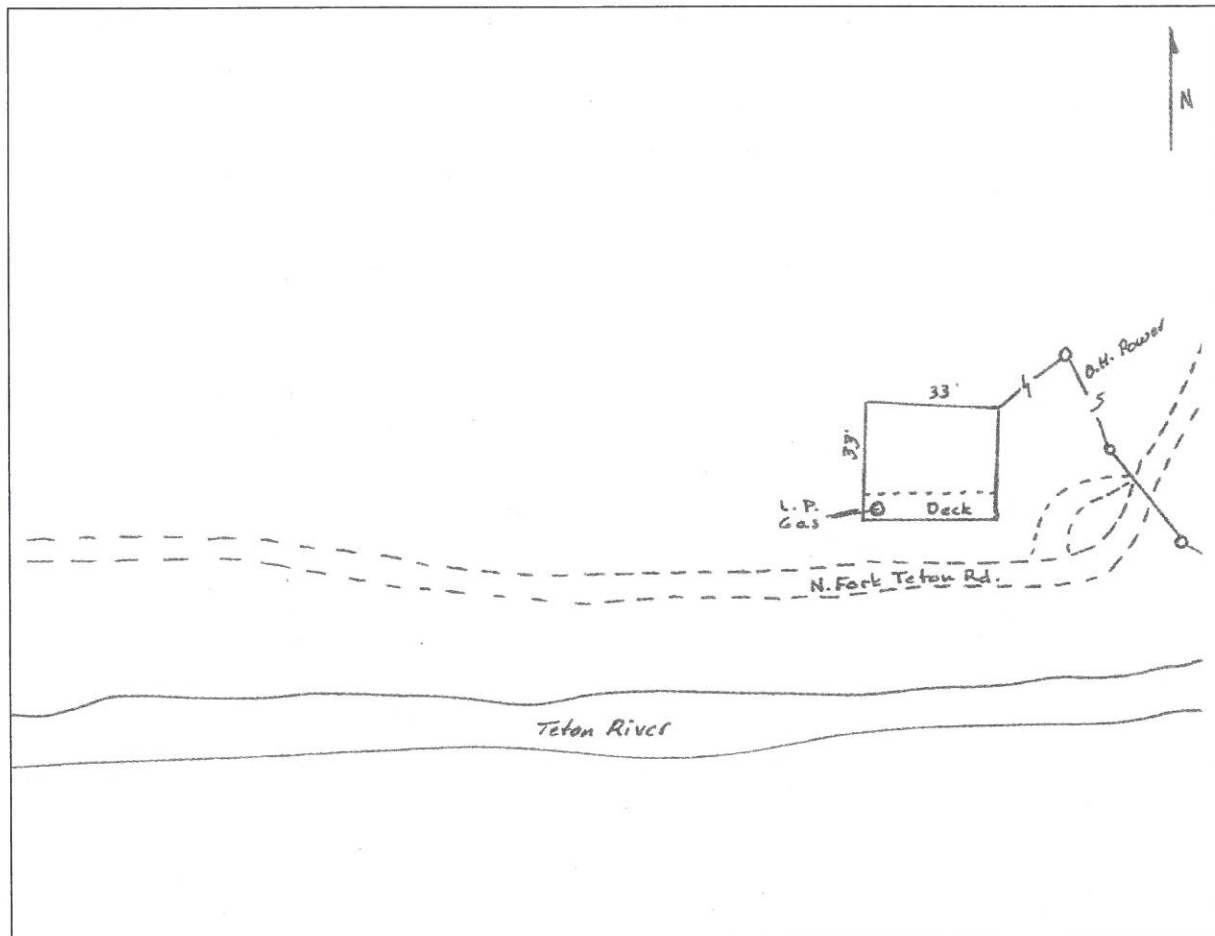


Zone_struct no	4 19
Phy_911_address	
Tract_name	
Permit_no	
Latitude (NAD 27)	47 53 11
Longitude (NAD 27)	112 38 32
Legal_address	T25N R08W 28
Struct_type	Private Residence
Struct_name	
Owner_name	Nature Conservancy
Other_struct	
Defen_space	3
Egress_ingress	n
Turn_space >100ft	n
Bridge_restrictions	no
Gate_restriction	no
Utilities	overhead electric
Haz_materials	propane tank
Dist_to_water	1
Livestock	no
Comments	Mark Korte lives here

Photo



Site Map

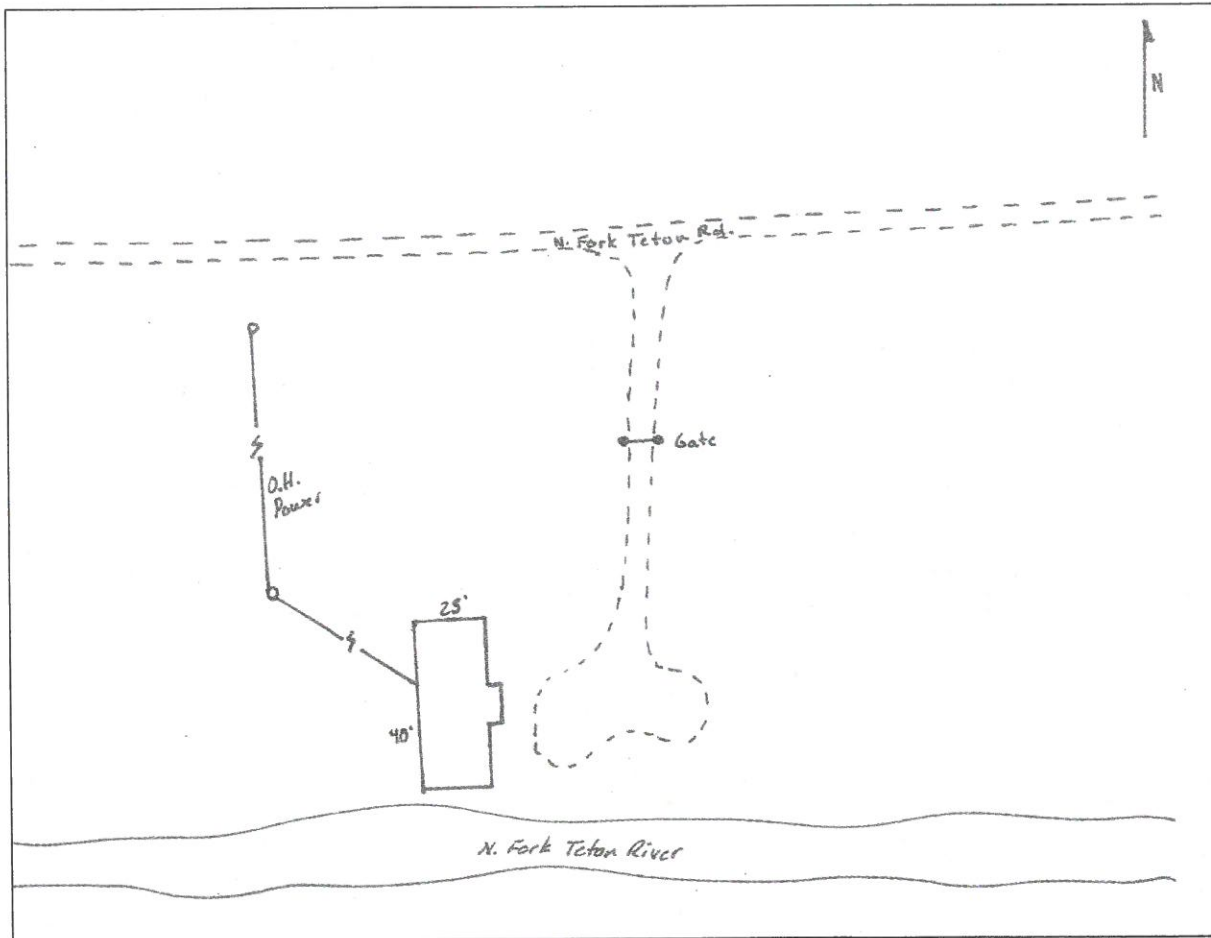


Zone_struct no	4 20
Phy_911_address	
Tract_name	
Permit_no	
Latitude (NAD 27)	47 53 08
Longitude (NAD 27)	112 38 30
Legal_address	T25N R08W 28
Struct_type	Private Residence
Struct_name	
Owner_name	Candi Helms/Zion
Other_struct	
Defen_space	2
Egress_ingress	n
Turn_space >100ft	n
Bridge_restrictions	no
Gate_restriction	no
Utilities	overhead electric
Haz_materials	unk
Dist_to_water	1
Livestock	no
Comments	

Photo



Site Map

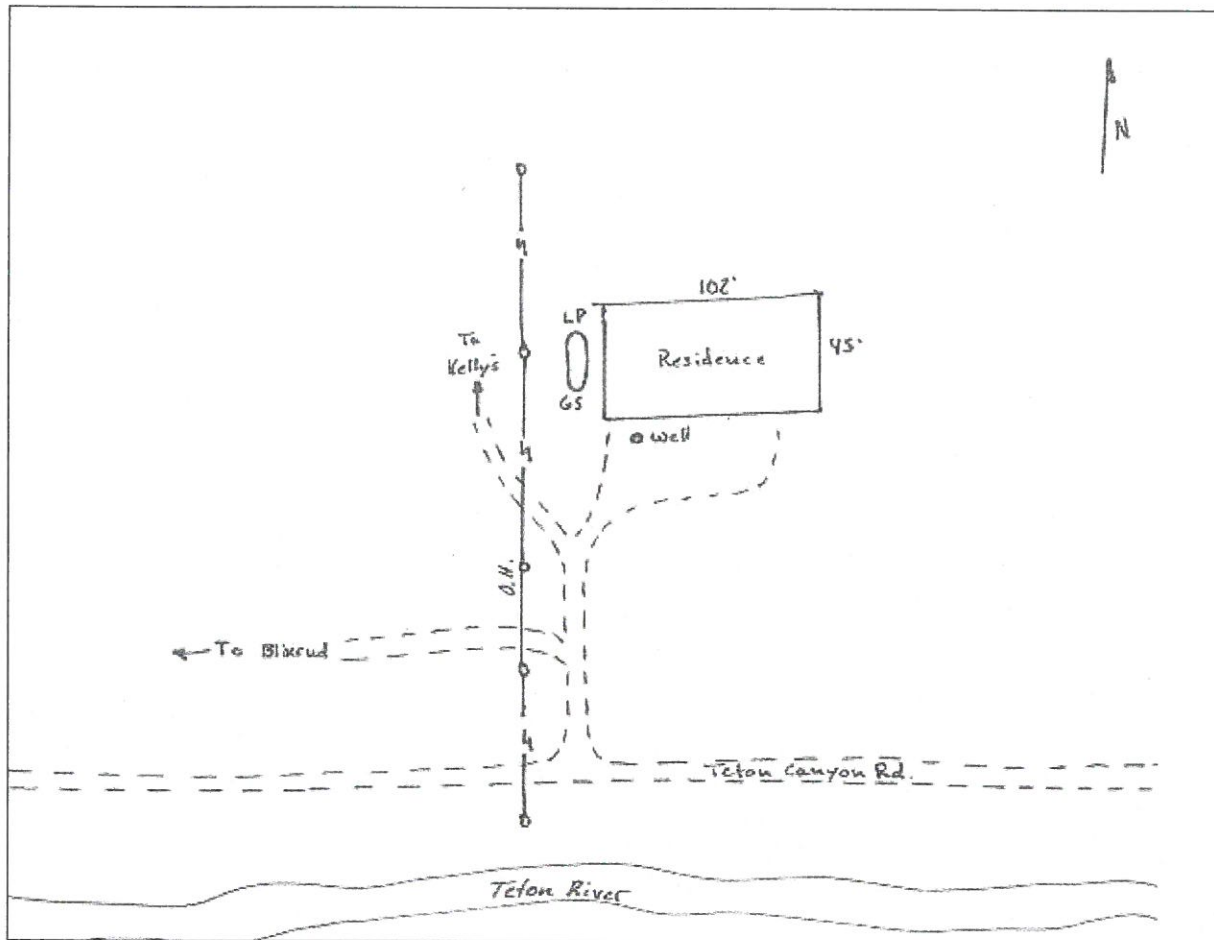


Zone_struct_no	4 97
Phy_911_address	
Tract_name	
Permit_no	
Latitude (NAD 27)	47 53 09
Longitude (NAD 27)	112 40 19
Legal_address	T24N R08W 29
Struct_type	Private Residence
Struct_name	Deep Canyon Ranch
Owner_name	N/A
Other_struct	none
Defen_space	1
Egress_ingress	y
Turn_space_>100ft	y
Bridge_restrictions	none
Gate_restriction	none
Utilities	OH electrical then to UG electrical
Haz_materials	LP gas
Dist_to_water	2
Livestock	P
Comments	

Photo



Site Map



Rocky Mountain Front Emergency Plan

Zone 4 - Arrowleaf Addition and Ear Mountain Guard Station

Disclaimer:

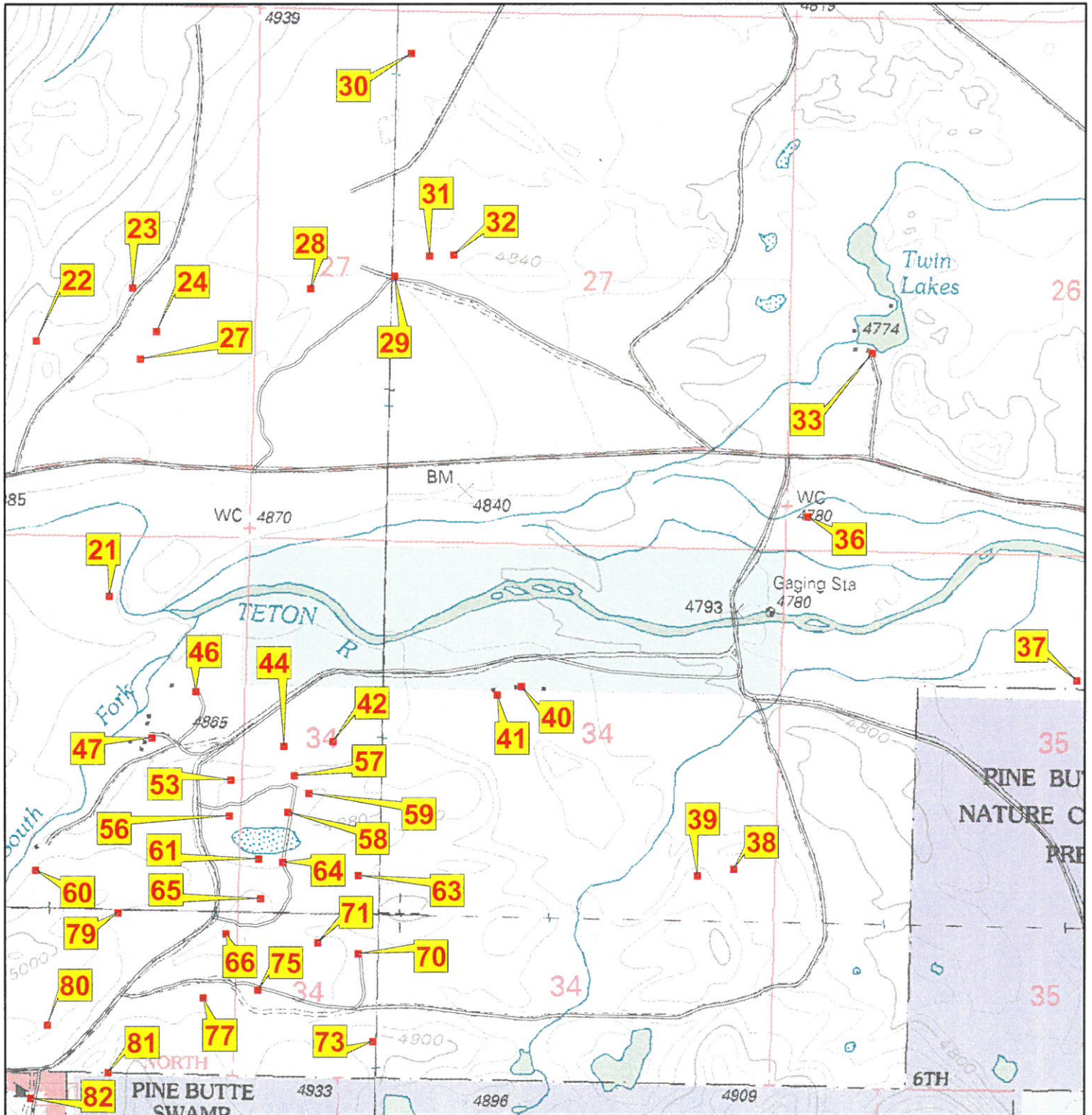
The Forest Service uses the most current and complete data available. GIS data and product accuracy may vary. They may be developed from sources of differing accuracy, accurate only at certain scales, based on modeling or interpretation, incomplete while being created or revised, etc. Using GIS products for purposes other than those for which they were created, may yield inaccurate or misleading results. The Forest Service reserves the right to correct, update, modify, or replace GIS products without notification. For more information, contact:

Lewis & Clark National Forest
 Rocky Mountain Ranger District
 1102 Main Avenue NW, Box 340
 Choteau, Montana 59422
 406-466-5341




- | | |
|-----------------|-------------------------|
| ■ Structures | Ownership |
| ▲ Campground | ■ BLM |
| ⛶ Picnic Area | ■ Forest Service |
| 🚶 Trailhead | ■ National Park Service |
| 🏠 Lookout | ■ Native American Lands |
| ★ RAWS Station | ■ State of Montana |
| ▭ Zone Boundary | ■ Nature Conservancy |
| | ■ Private |

08/05/2005

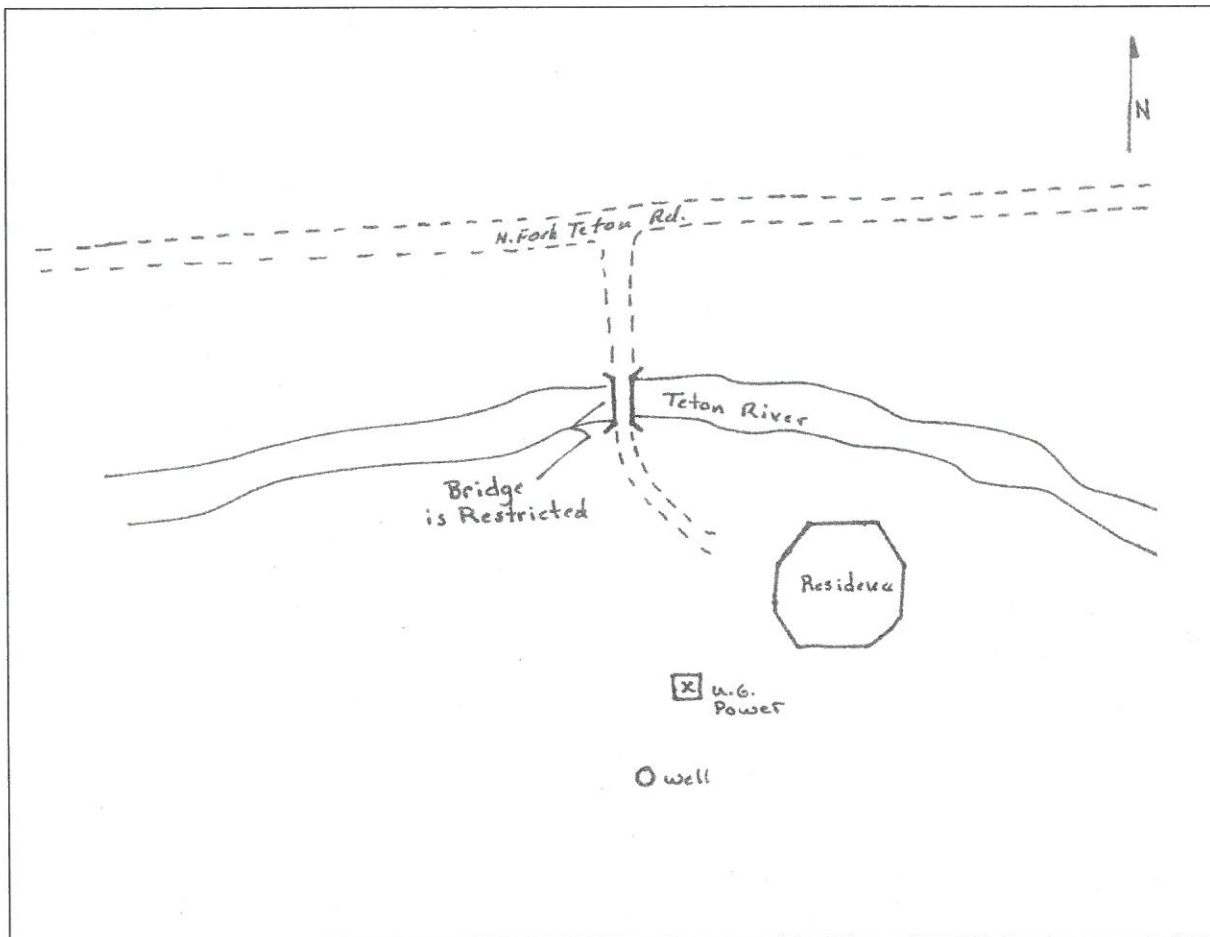


Zone_struct_no 4 21
 Phy_911_address
 Tract_name
 Permit_no
 Latitude (NAD 27) 47 53 01
 Longitude (NAD 27) 112 38 10
 Legal_address T25N R08W 33
 Struct_type Private Residence
 Struct_name
 Owner_name Pete Balasky
 Other_struct
 Defen_space 1
 Egress_ingress n
 Turn_space_>100ft y
 Bridge_restrictions yes gww unk
 Gate_restriction yes
 Utilities underground power
 Haz_materials unk
 Dist_to_water 1
 Livestock no
 Comments

Photo



Site Map

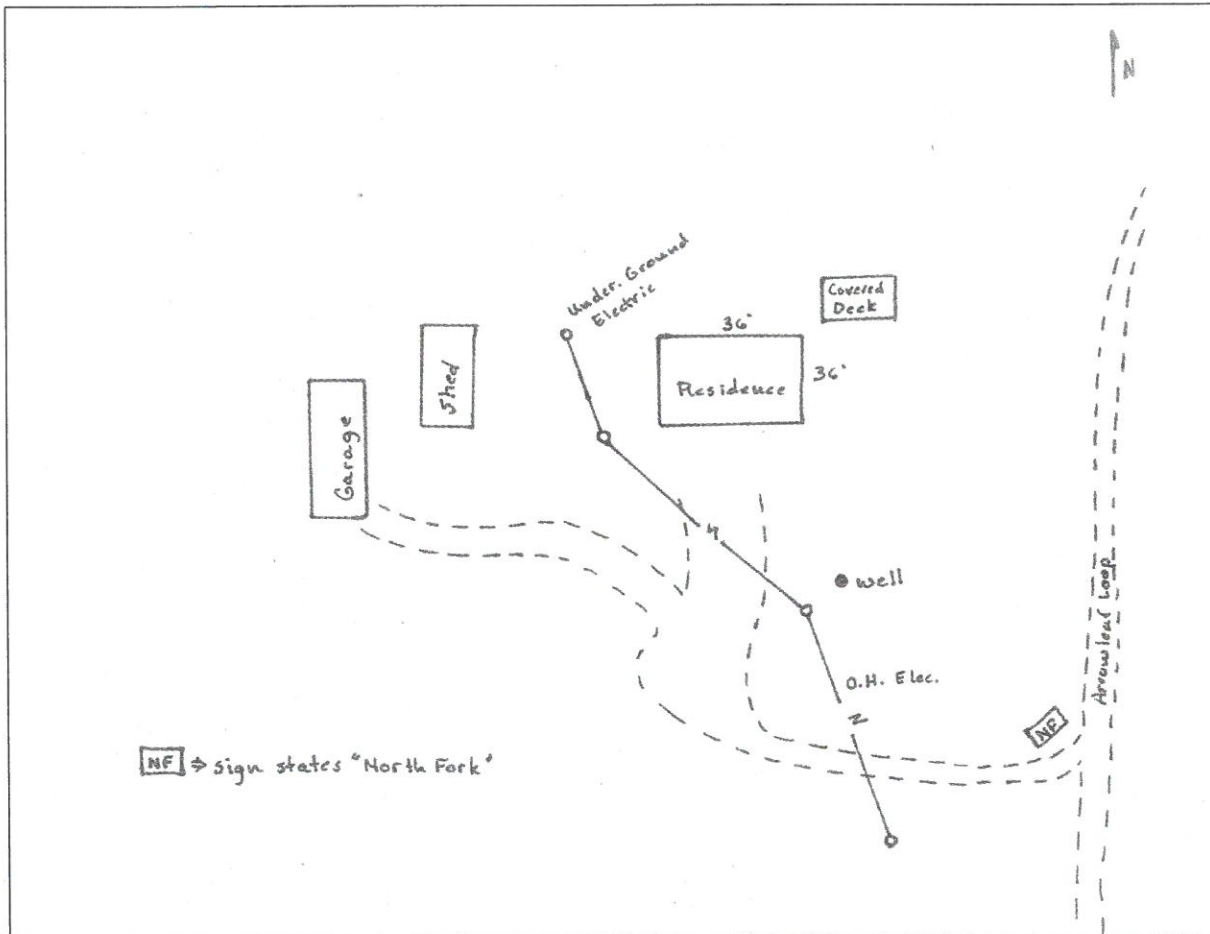


Zone_struct_no 4 22
Phy_911_address
Tract_name
Permit_no
Latitude (NAD 27) 47 53 25
Longitude (NAD 27) 112 38 21
Legal_address T25N R08W 28
Struct_type Private Residence
Struct_name
Owner_name Abbot
Other_struct Garage and shed
Defen_space 1
Egress_ingress n
Turn_space_>100ft n
Bridge_restrictions no
Gate_restriction no
Utilities overhead electric
Haz_materials none
Dist_to_water 2
Livestock no
Comments

Photo



Site Map

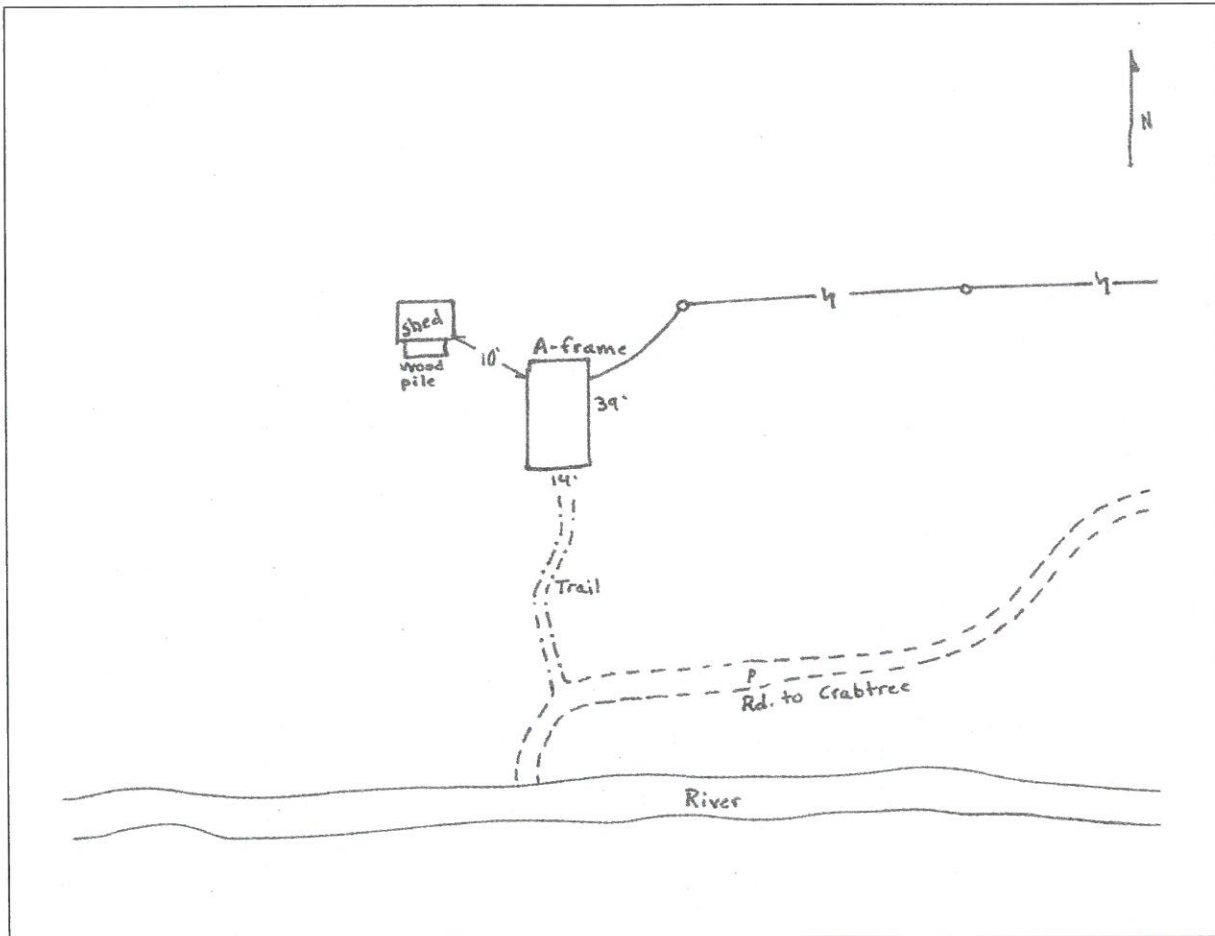


Zone_struct_no 4 23
Phy_911_address
Tract_name
Permit_no
Latitude (NAD 27) 47 53 31
Longitude (NAD 27) 112 38 07
Legal_address T25N R08W 28
Struct_type Private Residence
Struct_name
Owner_name Dru Hanson
Other_struct shed
Defen_space 2
Egress_ingress n
Turn_space_>100ft n
Bridge_restrictions n
Gate_restriction n
Utilities overhead electric
Haz_materials unk
Dist_to_water 3
Livestock NP
Comments

Photo



Site Map

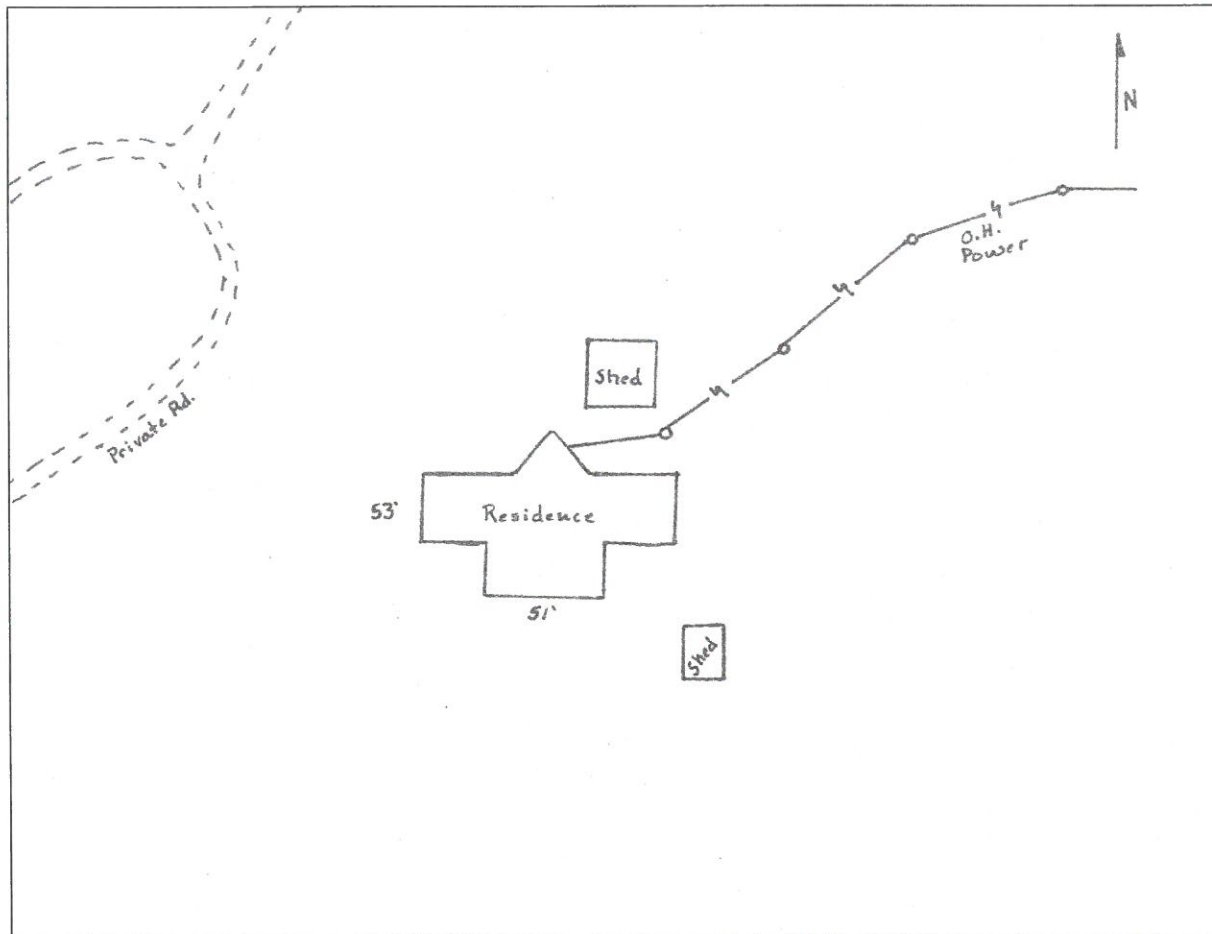


Zone_struct_no 4 24
Phy_911_address
Tract_name
Permit_no
Latitude (NAD 27) 47 53 27
Longitude (NAD 27) 112 38 04
Legal_address T25N R08W 28
Struct_type Private Residence
Struct_name
Owner_name Lois Crabtree
Other_struct 2 sheds
Defen_space 1
Egress_ingress n
Turn_space >100ft y
Bridge_restrictions no
Gate_restriction no
Utilities overhead electric
Haz_materials ukn
Dist_to_water 2
Livestock np
Comments

Photo



Site Map

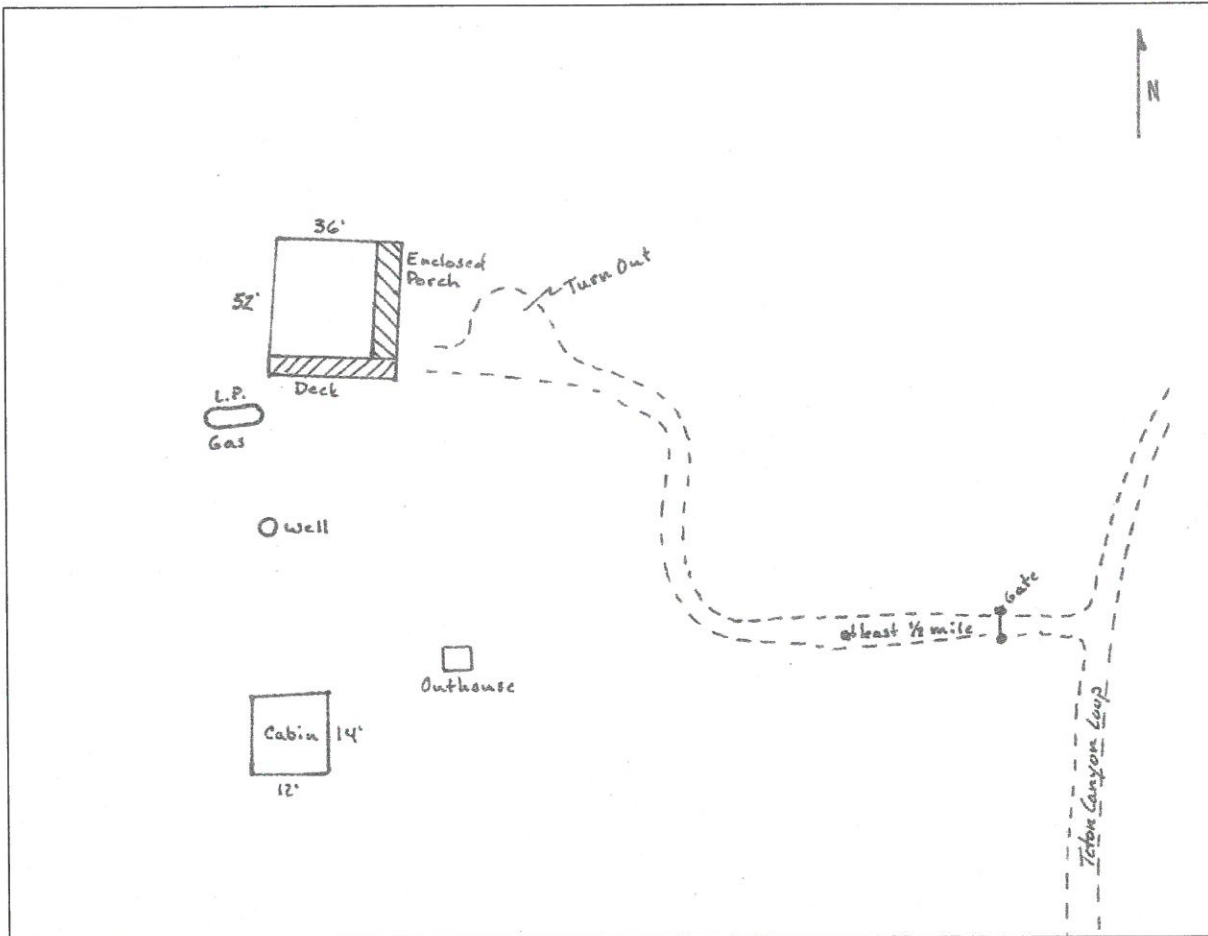


Zone_struct_no 4 27
Phy_911_address
Tract_name
Permit_no
Latitude (NAD 27) 47 53 24
Longitude (NAD 27) 112 38 06
Legal_address T25N R08W 28
Struct_type Private Residence
Struct_name
Owner_name Dave Zion
Other_struct small cabin to south
Defen_space 2
Egress_ingress n
Turn_space >100ft n
Bridge_restrictions no
Gate_restriction no
Utilities underground electric
Haz_materials propane
Dist_to_water 3
Livestock NP
Comments H2O WELL 3 FEET FROM STRUCTURE

Photo



Site Map

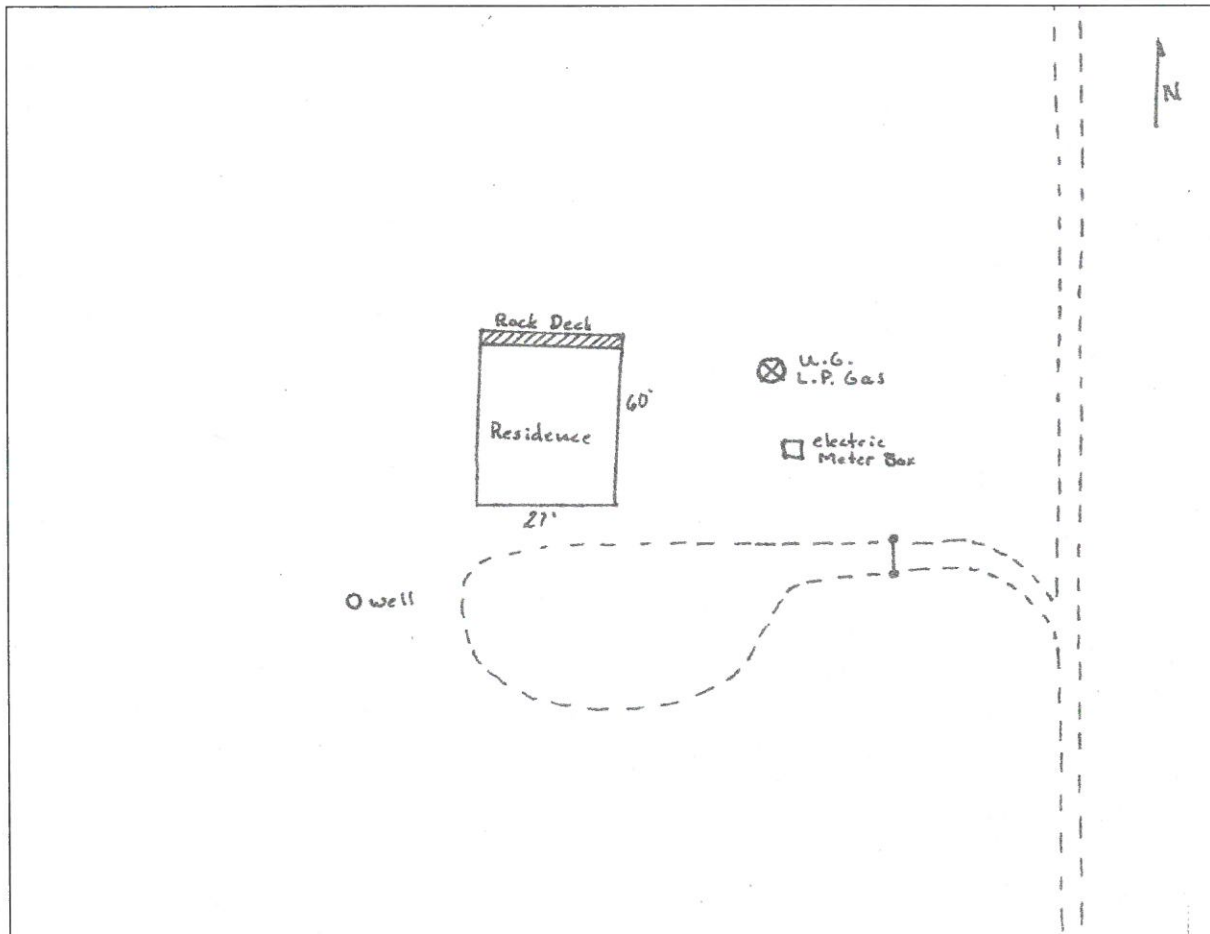


Zone_struct_no	4 28
Phy_911_address	
Tract_name	
Permit_no	
Latitude (NAD 27)	47 53 31
Longitude (NAD 27)	112 37 42
Legal_address	T25N R08W 27
Struct_type	Private Residence
Struct_name	
Owner_name	Hunt/ Aiken
Other_struct	
Defen_space	1
Egress_ingress	N
Turn_space >100ft	N
Bridge_restrictions	NO
Gate_restriction	Yes
Utilities	buried propane
Haz_materials	buried propane
Dist_to_water	2
Livestock	NP
Comments	Sherman Abbott has key to gate

Photo




Site Map

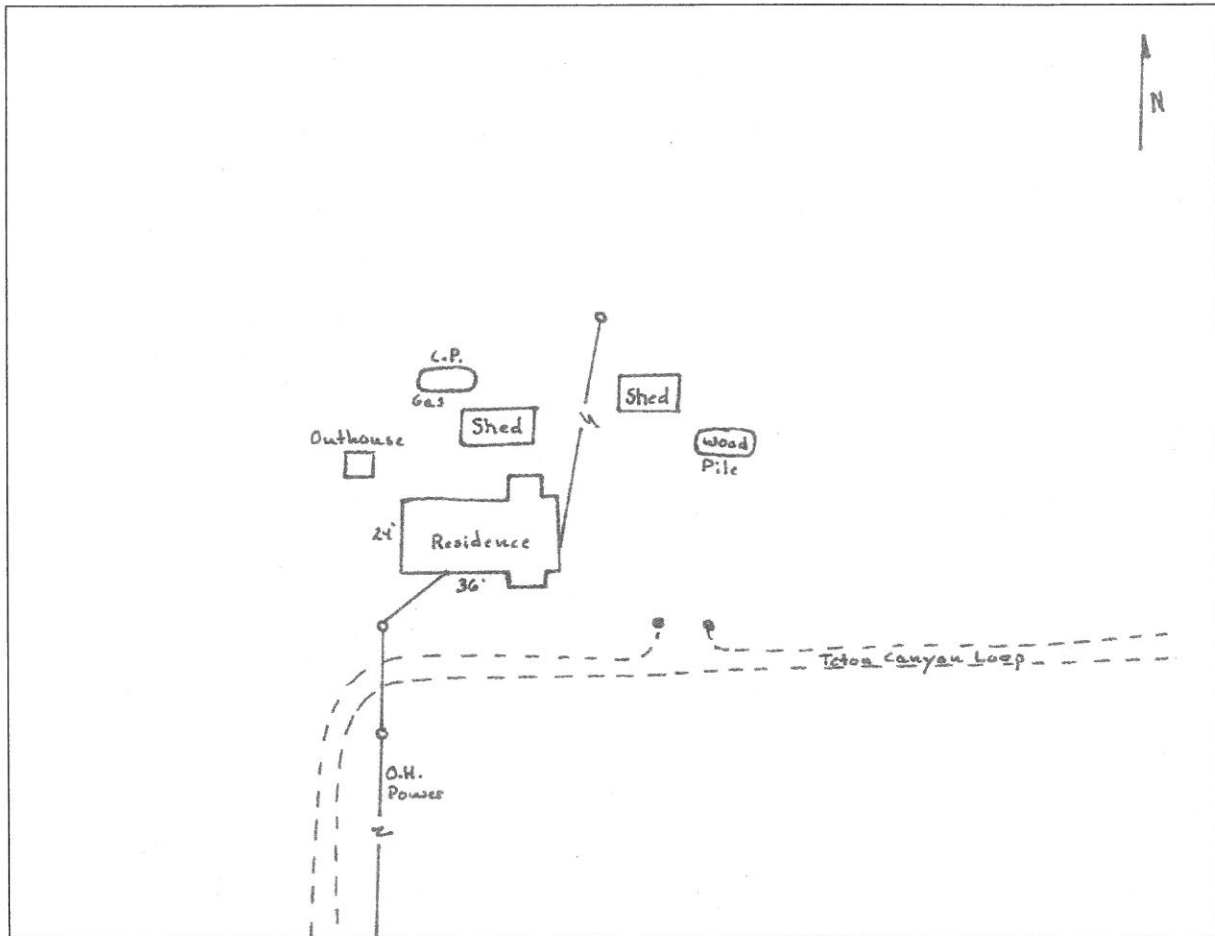


Zone_struct_no	4 29
Phy_911_address	
Tract_name	
Permit_no	
Latitude (NAD 27)	47 53 32
Longitude (NAD 27)	112 37 30
Legal_address	T25N R08W 27
Struct_type	Private Residence
Struct_name	
Owner_name	Milewski
Other_struct	2 sheds, outhouse
Defen_space	2
Egress_ingress	N
Turn_space_>100ft	Y
Bridge_restrictions	NO
Gate_restriction	NO
Utilities	Overhead Power
Haz_materials	propane
Dist_to_water	3
Livestock	unk
Comments	

Photo



Site Map

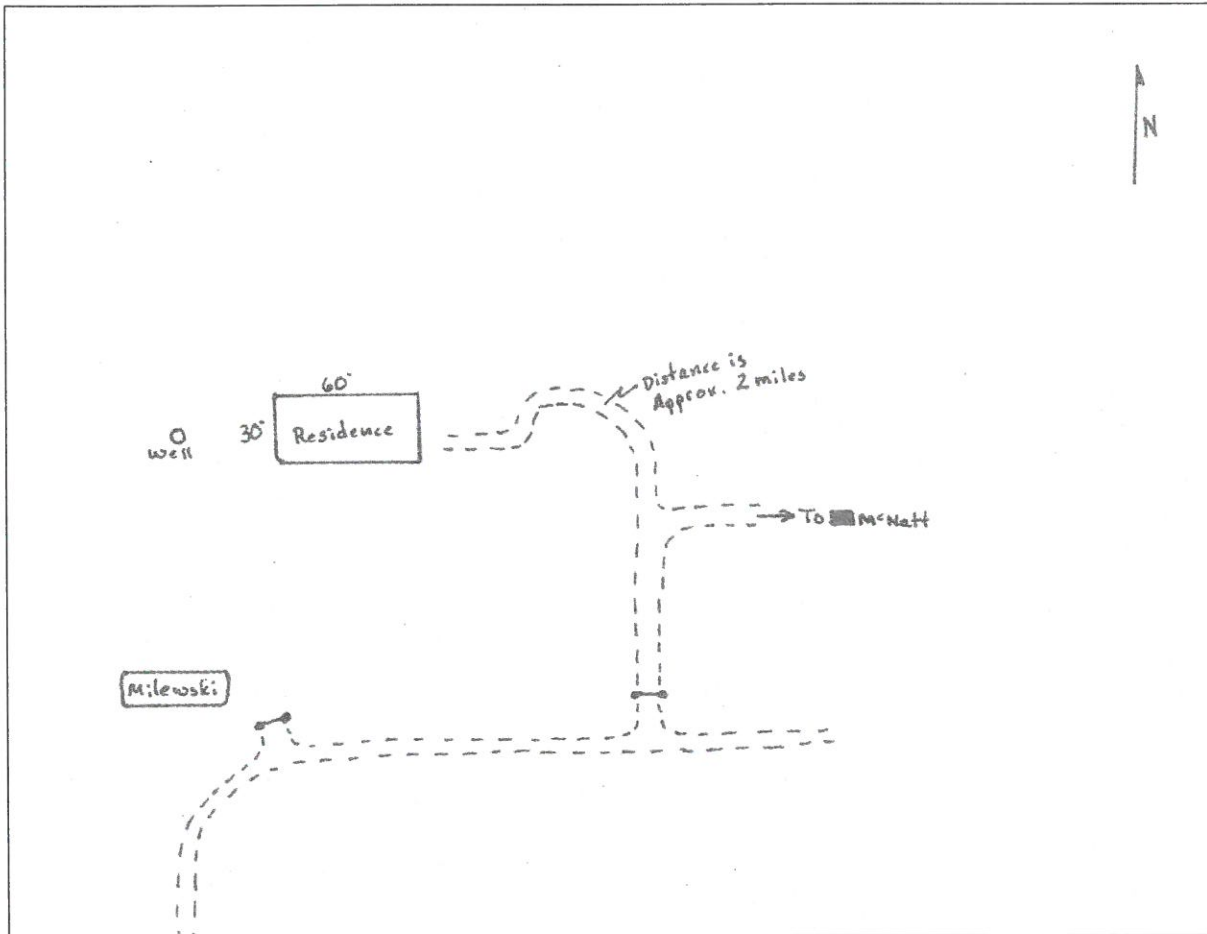


Zone_struct_no	4 30
Phy_911_address	
Tract_name	
Permit_no	
Latitude (NAD 27)	47 53 54
Longitude (NAD 27)	112 37 28
Legal_address	T25N R08W 27
Struct_type	Private Residence
Struct_name	
Owner_name	Ralph Waldt
Other_struct	
Defen_space	1
Egress_ingress	N
Turn_space >100ft	N
Bridge_restrictions	NO
Gate_restriction	YES
Utilities	Underground Electric
Haz_materials	UNK
Dist_to_water	4
Livestock	NP
Comments	Gate not locked

Photo



Site Map

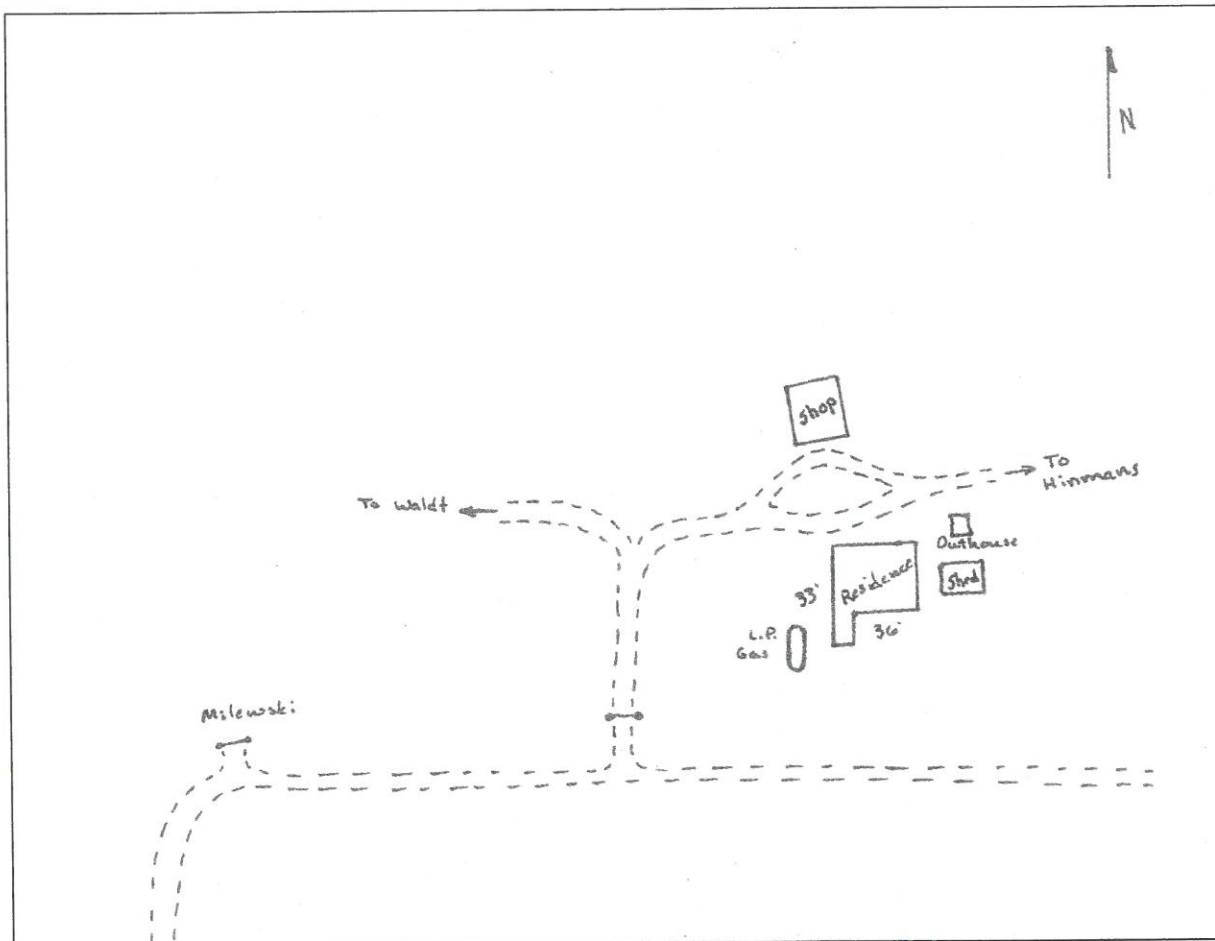


Zone_struct_no 4 31
 Phy_911_address
 Tract_name
 Permit_no
 Latitude (NAD 27) 47 53 34
 Longitude (NAD 27) 112 37 25
 Legal_address T25N R08W 27
 Struct_type Private Residence
 Struct_name
 Owner_name Walt McNutt
 Other_struct Large shop, shed, outhouse
 Defen_space 3
 Egress_ingress N
 Turn_space_>100ft N
 Bridge_restrictions NO
 Gate_restriction NO
 Utilities Overhead Power
 Haz_materials propane
 Dist_to_water 3
 Livestock NP
 Comments

Photo



Site Map

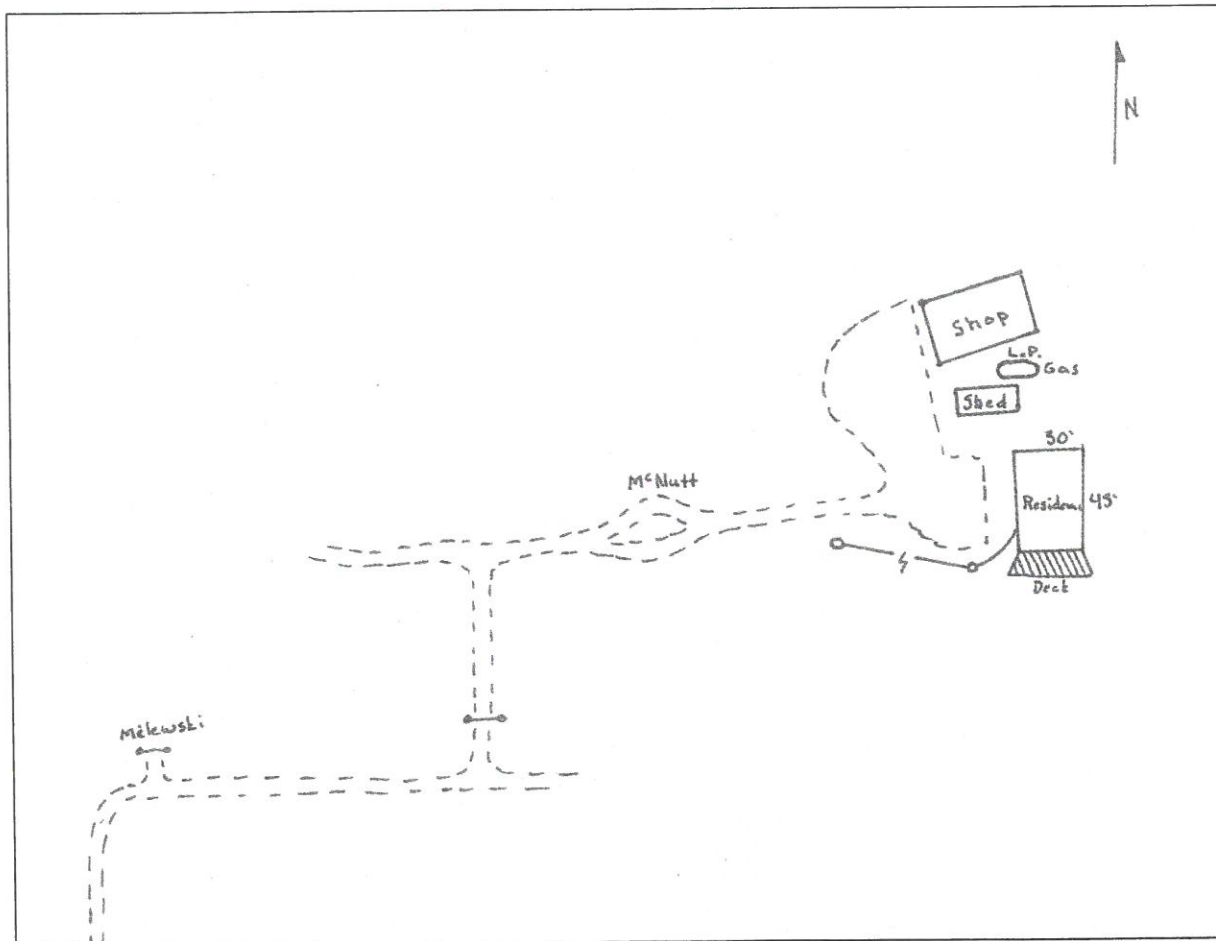


Zone_struct_no 4 32
 Phy_911_address
 Tract_name
 Permit_no
 Latitude (NAD 27) 47 53 35
 Longitude (NAD 27) 112 37 21
 Legal_address T25N R08W 27
 Struct_type Private Residence
 Struct_name
 Owner_name Hinman
 Other_struct shop and shed
 Defen_space 3
 Egress_ingress N
 Turn_space_>100ft N
 Bridge_restrictions NO
 Gate_restriction NO
 Utilities Overhead electric
 Haz_materials propane
 Dist_to_water 4
 Livestock NP
 Comments

Photo




Site Map

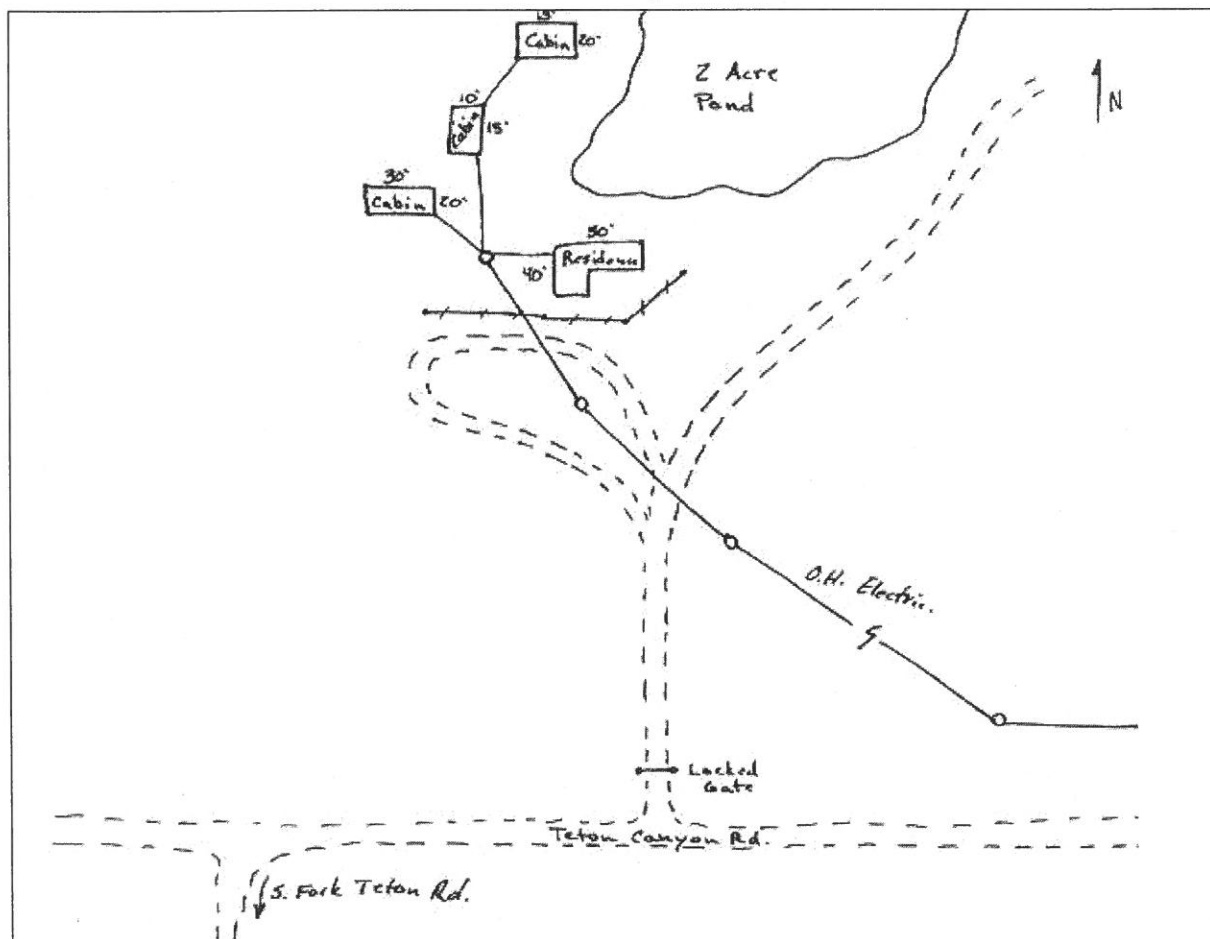


Zone_struct no 4 33
Phy_911_address
Tract_name
Permit_no
Latitude (NAD 27) 47 53 26
Longitude (NAD 27) 112 36 21
Legal_address T25N R08W 26
Struct_type Private Residence
Struct_name Shag Miller
Owner_name
Other_struct 3 cabins, shed
Defen_space 1
Egress_ingress N
Turn_space >100ft Y
Bridge_restrictions NONE
Gate_restriction YES
Utilities Overhead Electrical
Haz_materials Yes- Hazmat shed
Dist_to_water 1
Livestock NP
Comments Pond next to Cabin for water source

Photo




Site Map

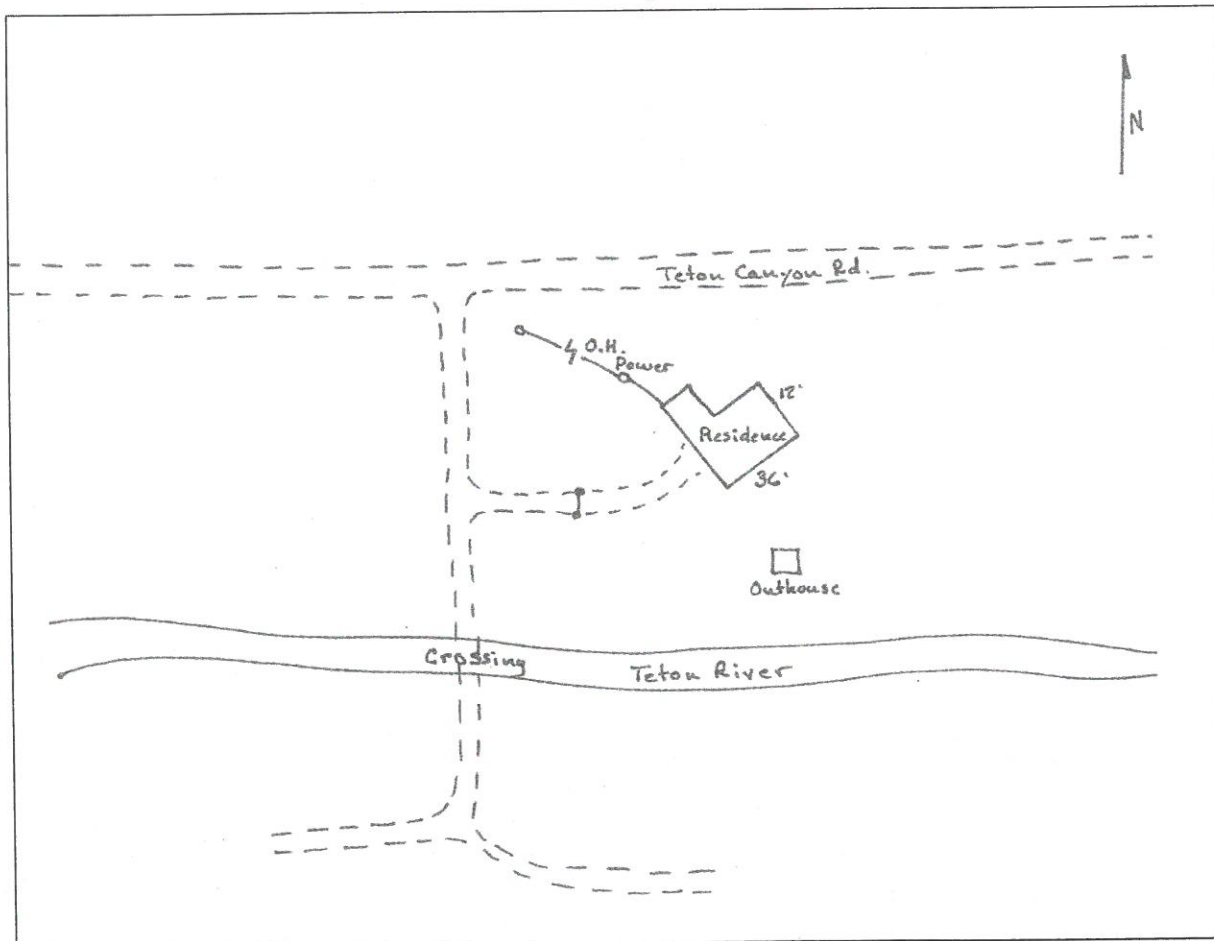


Zone_struct_no 4 36
Phy_911_address
Tract_name
Permit_no
Latitude (NAD 27) 47 53 10
Longitude (NAD 27) 112 36 29
Legal_address T25N R08W 26
Struct_type Private Residence
Struct_name
Owner_name Mary Grey
Other_struct outhouse
Defen_space 3
Egress_ingress N
Turn_space_>100ft N
Bridge_restrictions NO
Gate_restriction YES
Utilities Overhead electric
Haz_materials UNK
Dist_to_water 1
Livestock NP
Comments many gas containers on deck

Photo



Site Map

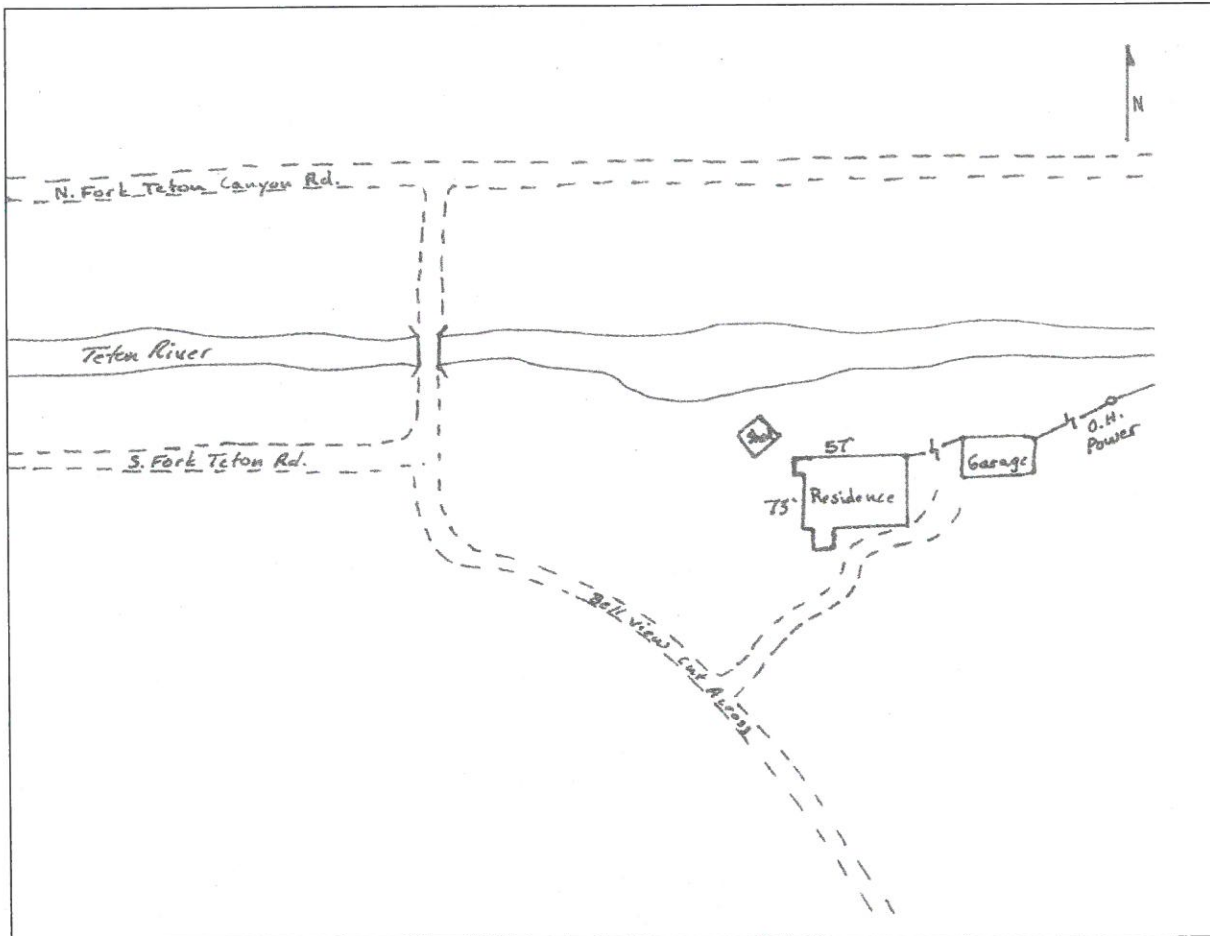


Zone_struct_no 4 37
Phy_911_address
Tract_name
Permit_no
Latitude (NAD 27) 47 52 54
Longitude (NAD 27) 112 35 50
Legal_address T25N R08W 35
Struct_type Private Residence
Struct_name
Owner_name Carol Guthrie
Other_struct shed and garage
Defen_space 1
Egress_ingress n
Turn_space_>100ft y
Bridge_restrictions none
Gate_restriction none
Utilities OH electrical
Haz_materials unk
Dist_to_water 2
Livestock UNK
Comments

Photo



Site Map

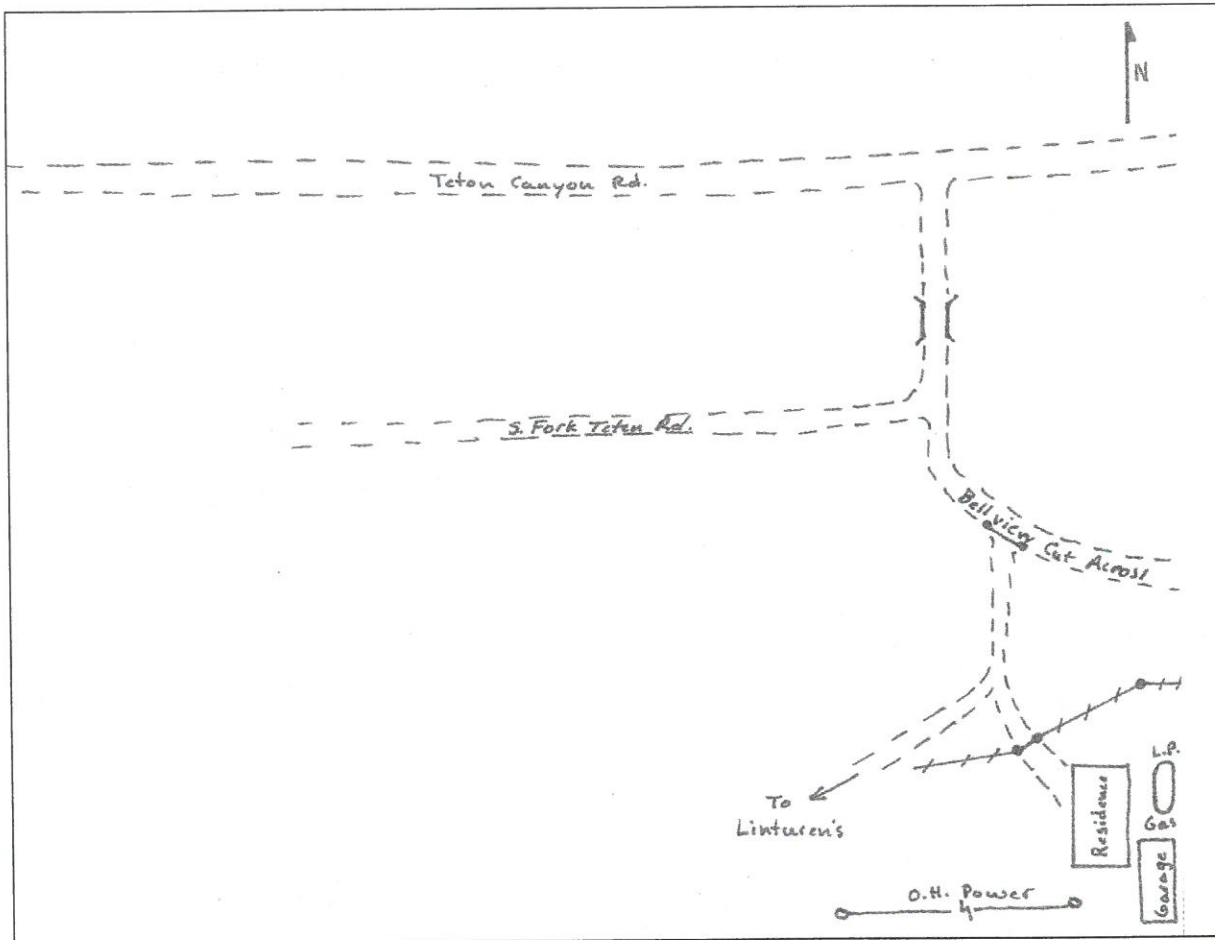


Zone_struct_no 4 38
Phy_911_address
Tract_name
Permit_no
Latitude (NAD 27) 47 52 35
Longitude (NAD 27) 112 36 39
Legal_address T25N R08W 34
Struct_type Private Residence
Struct_name
Owner_name George Moore
Other_struct garage
Defen_space 1
Egress_ingress n
Turn_space_>100ft n
Bridge_restrictions none
Gate_restriction none
Utilities UG electrical
Haz_materials LP gas Tank
Dist_to_water 3
Livestock UNK
Comments

Photo



Site Map

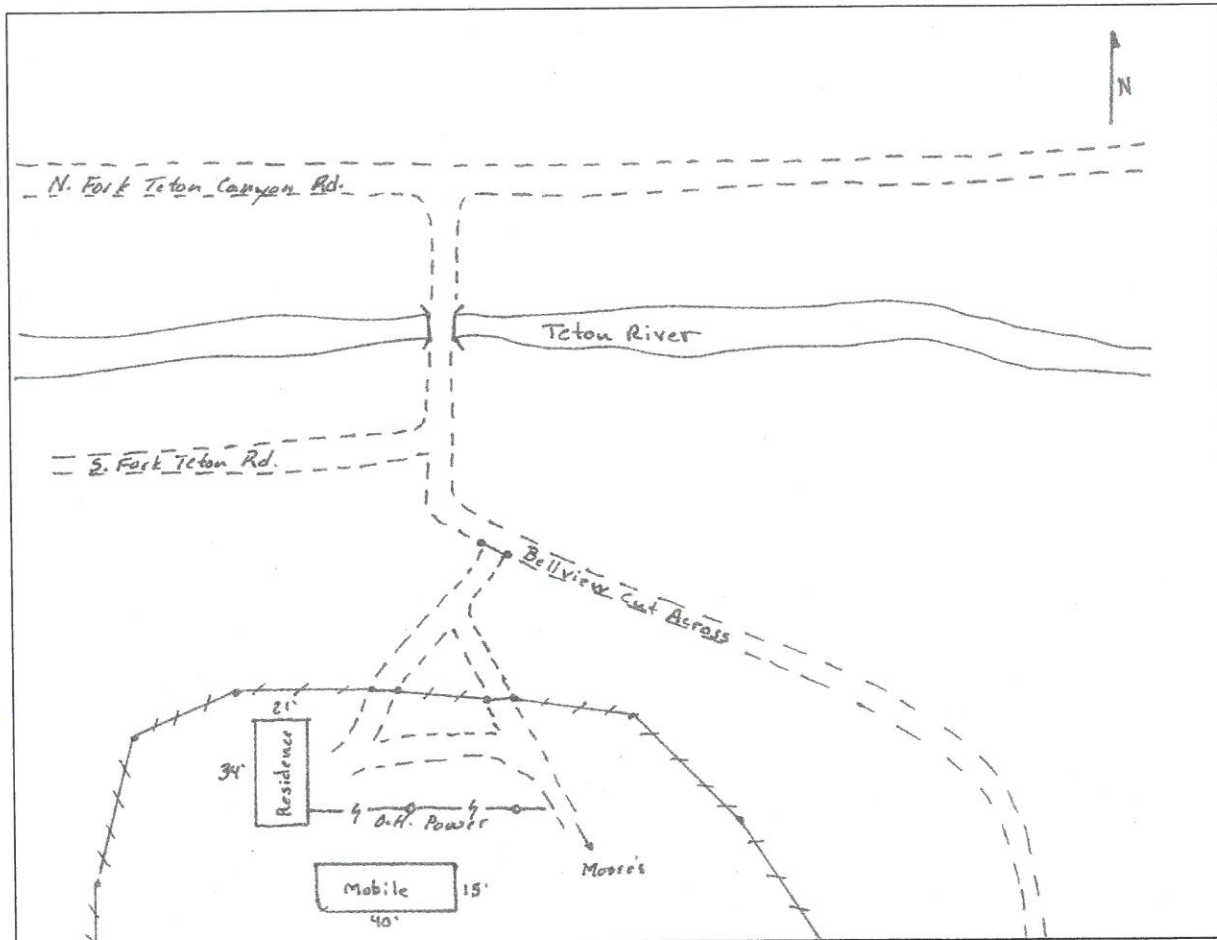


Zone_struct_no 4 39
Phy_911_address
Tract_name
Permit_no
Latitude (NAD 27) 47 52 34
Longitude (NAD 27) 112 36 44
Legal_address T25N R08W 34
Struct_type Private Residence
Struct_name
Owner_name Aki Lintunen
Other_struct Trailer House
Defen_space 1
Egress_ingress y
Turn_space_>100ft y
Bridge_restrictions none
Gate_restriction none
Utilities UG electrical
Haz_materials unk
Dist_to_water 2
Livestock NP
Comments

Photo




Site Map

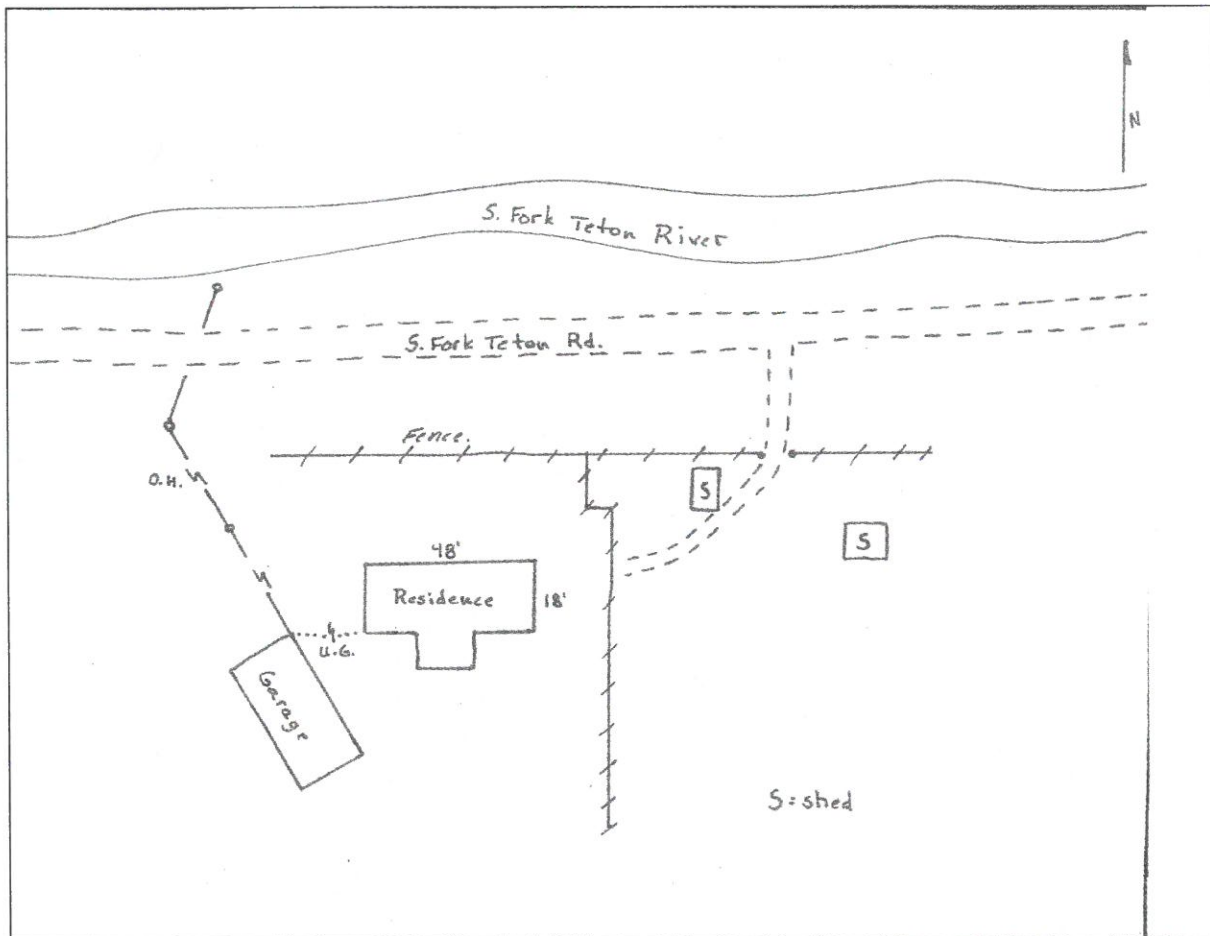


Zone_struct_no 4 40
Phy_911_address
Tract_name
Permit_no
Latitude (NAD 27) 47 52 53
Longitude (NAD 27) 112 37 10
Legal_address T25N R08W 34
Struct_type Private Residence
Struct_name
Owner_name Terry & Linda Bruno
Other_struct 2 shed, 1 garage
Defen_space 1
Egress_ingress n
Turn_space_>100ft y
Bridge_restrictions none
Gate_restriction yes
Utilities OH electrical
Haz_materials unk
Dist_to_water 2
Livestock NP
Comments gate is locked

Photo




Site Map

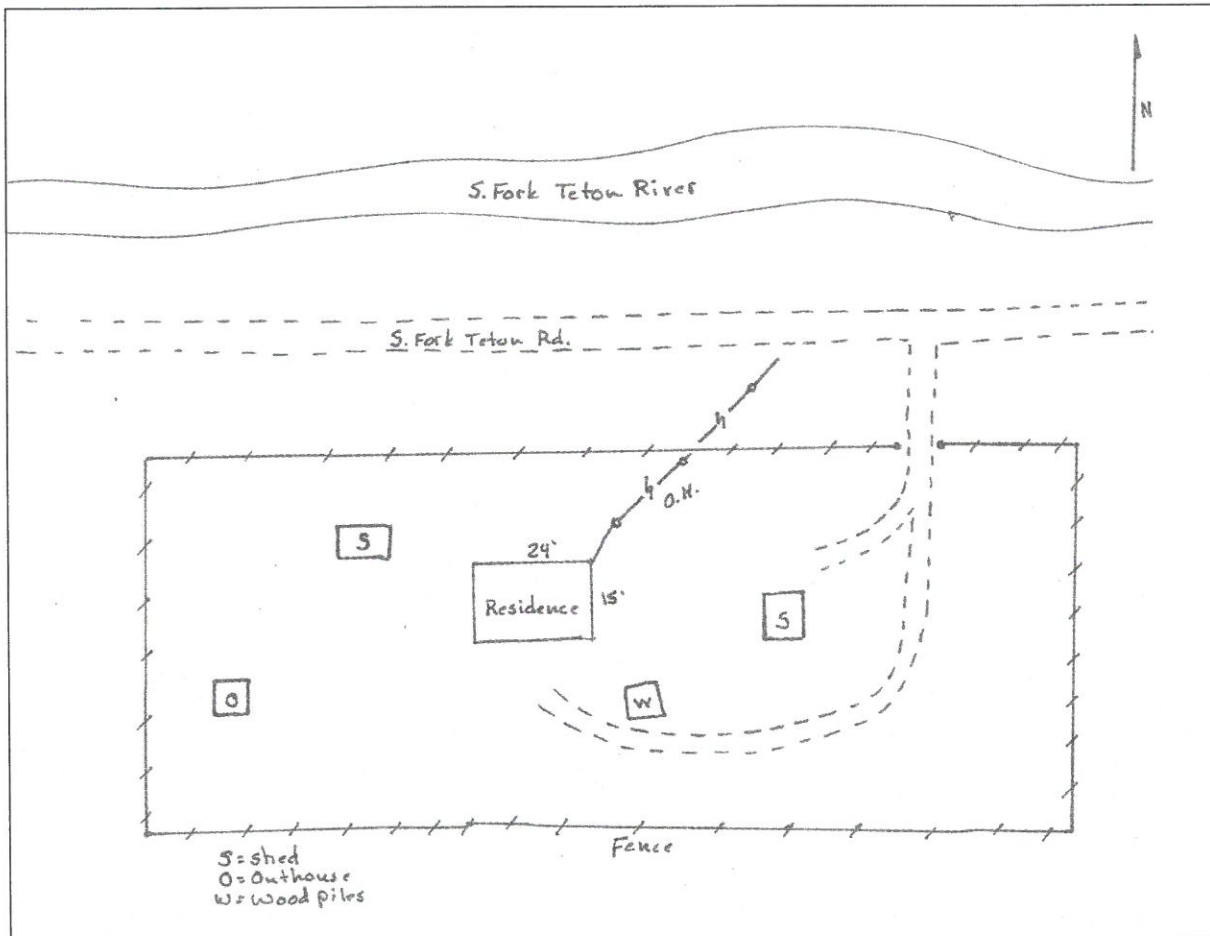


Zone_struct_no 4 41
Phy_911_address
Tract_name
Permit_no
Latitude (NAD 27) 47 52 52
Longitude (NAD 27) 112 37 13
Legal_address T25N R08W 34
Struct_type Private Residence
Struct_name
Owner_name Terry & Linda Bruno
Other_struct outhouse and 2 sheds
Defen_space 1
Egress_ingress n
Turn_space_>100ft y
Bridge_restrictions none
Gate_restriction yes
Utilities OH electrical
Haz_materials none
Dist_to_water 2
Livestock NP
Comments both cabins are very close to one another

Photo



Site Map

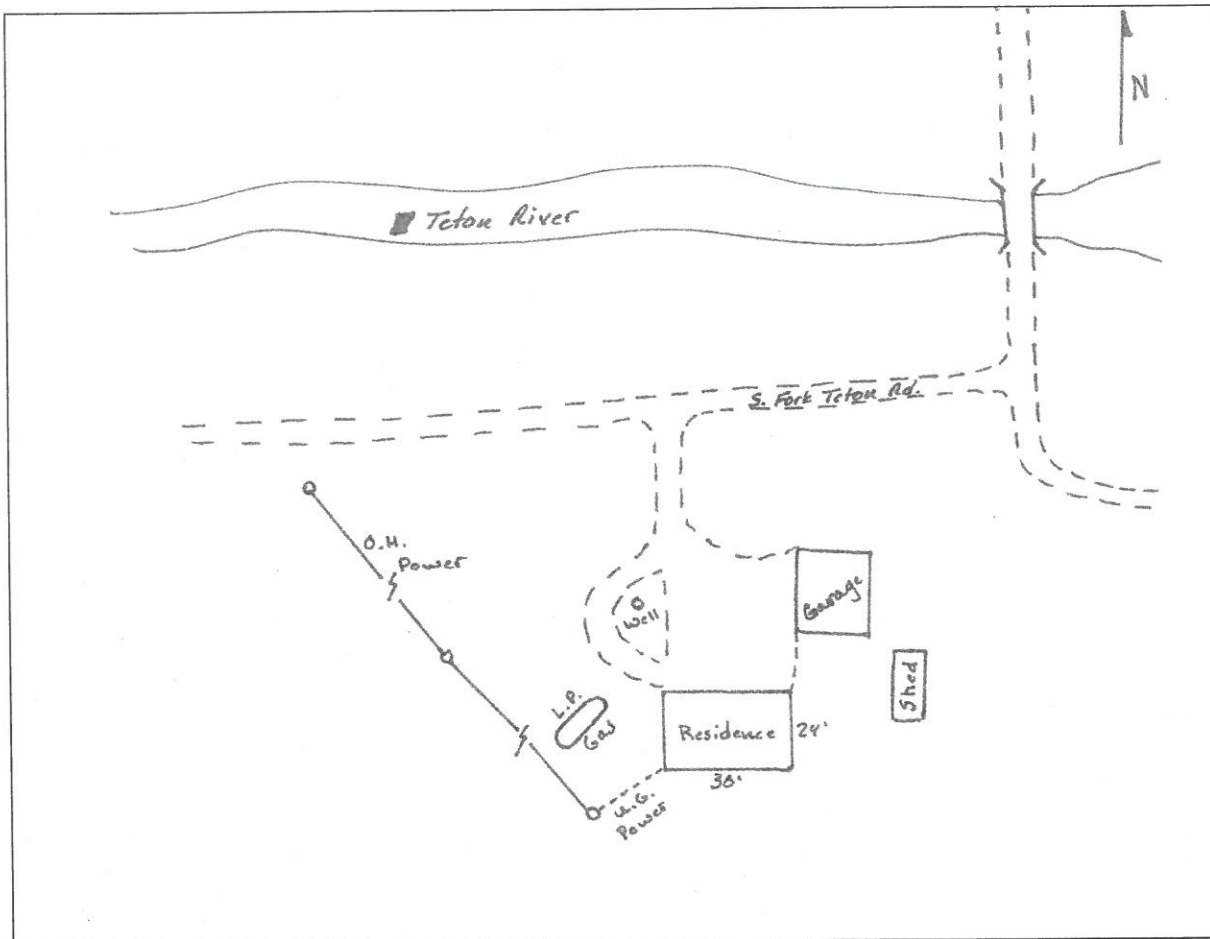


Zone_struct_no 4 42
Phy_911_address
Tract_name Arrowleaf Addition
Permit_no
Latitude (NAD 27) 47 52 47
Longitude (NAD 27) 112 37 37
Legal_address T25N R08W 34
Struct_type Private Residence
Struct_name
Owner_name Gary Headington
Other_struct garage and shed
Defen_space 1
Egress_ingress n
Turn_space_>100ft n
Bridge_restrictions none
Gate_restriction none
Utilities UG electrical
Haz_materials LP gas tank
Dist_to_water 2
Livestock UNK
Comments

Photo



Site Map

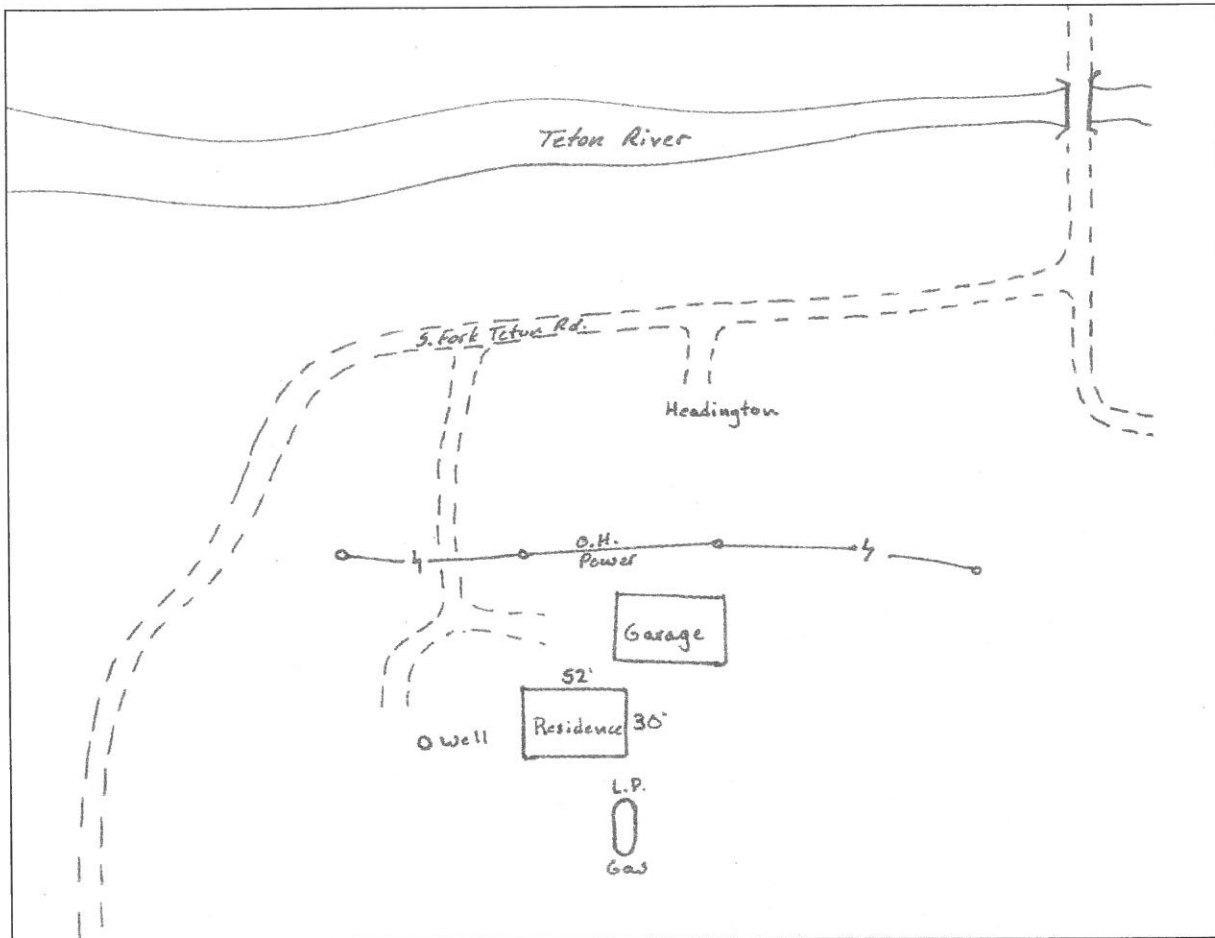


Zone_struct_no	4 44
Phy_911_address	Arrowleaf Addition
Tract_name	Arrowleaf Addition
Permit_no	
Latitude (NAD 27)	47 52 46
Longitude (NAD 27)	112 37 44
Legal_address	T25N R08W 34
Struct_type	Private Residence
Struct_name	
Owner_name	Micheal Whitehouse
Other_struct	garage
Defen_space	1
Egress_ingress	n
Turn_space_>100ft	n
Bridge_restrictions	none
Gate_restriction	none
Utilities	OH and UG electrical
Haz_materials	LP gas Tank
Dist_to_water	3
Livestock	P
Comments	Some defensible space has been completed out to 30'

Photo




Site Map

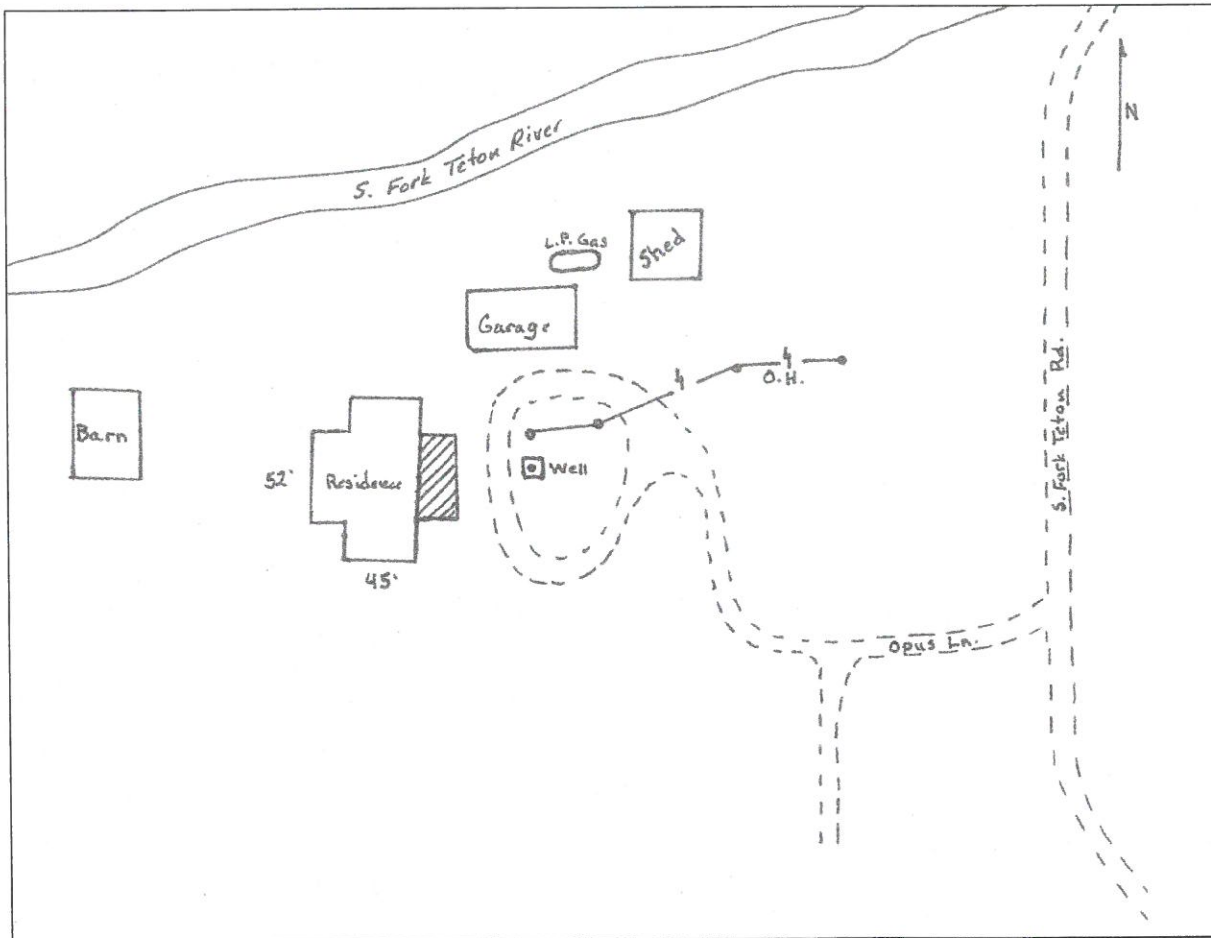


Zone_struct_no 4 46
Phy_911_address
Tract_name Arrowleaf Addition
Permit_no
Latitude (NAD 27) 47 52 51
Longitude (NAD 27) 112 37 57
Legal_address T25N R08W 33
Struct_type Private Residence
Struct_name
Owner_name Charlie & Marsha Hinch
Other_struct 1 barn, 1 garage, 1 shed
Defen_space 2
Egress_ingress n
Turn_space_>100ft y
Bridge_restrictions none
Gate_restriction none
Utilities OH electrical
Haz_materials LP gas
Dist_to_water 2
Livestock P
Comments Barn below hill has under ground power.

Photo




Site Map

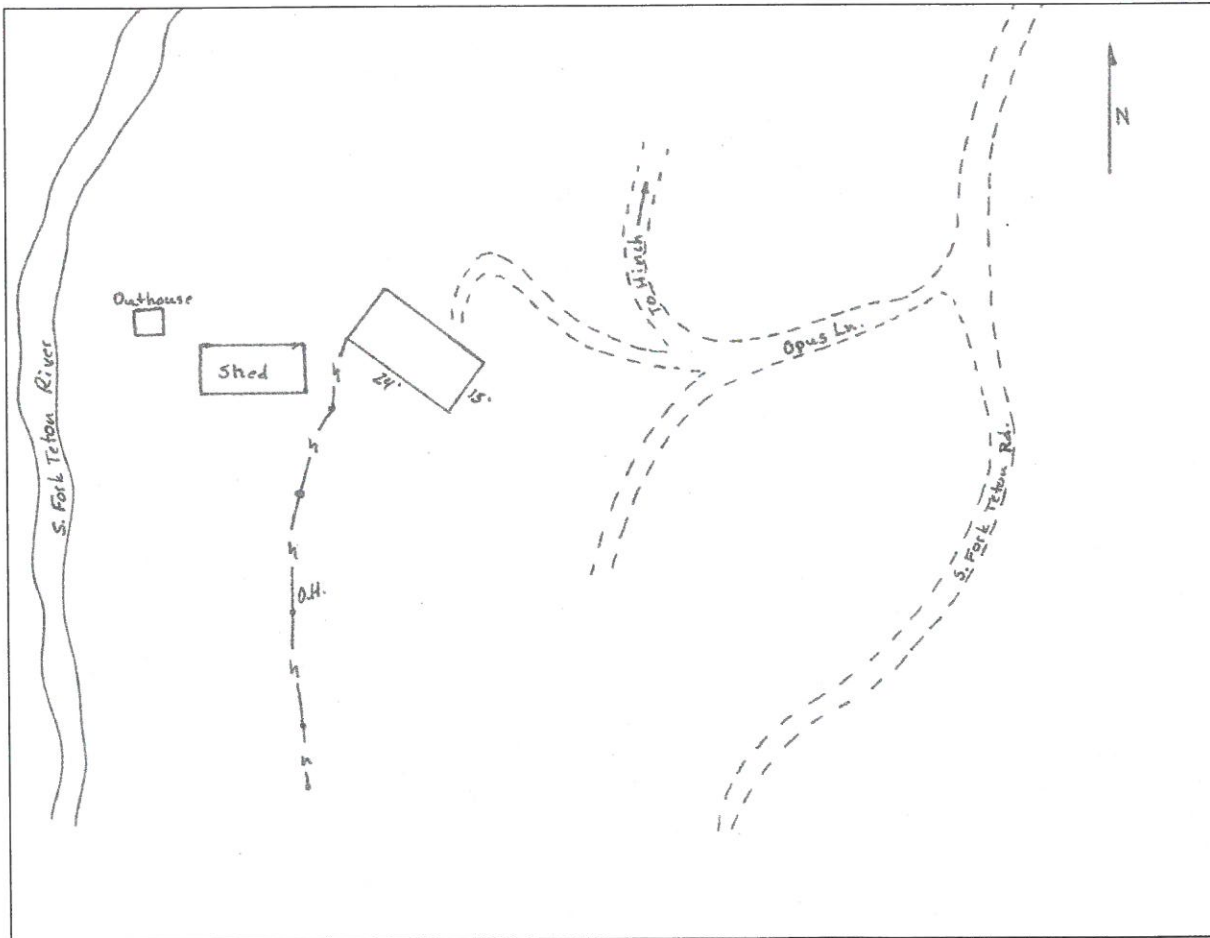


Zone_struct_no	4 47
Phy_911_address	
Tract_name	Arrowleaf Addition
Permit_no	
Latitude (NAD 27)	47 52 47
Longitude (NAD 27)	112 38 03
Legal_address	T25N R08W 33
Struct_type	Private Residence
Struct_name	
Owner_name	Leslie Sunseri-Mertz
Other_struct	1 shed and 1 outhouse
Defen_space	2
Egress_ingress	n
Turn_space_>100ft	y
Bridge_restrictions	none
Gate_restriction	none
Utilities	OH electrical
Haz_materials	unk
Dist_to_water	1
Livestock	UNK
Comments	Property lies right below small hill to the left

Photo



Site Map

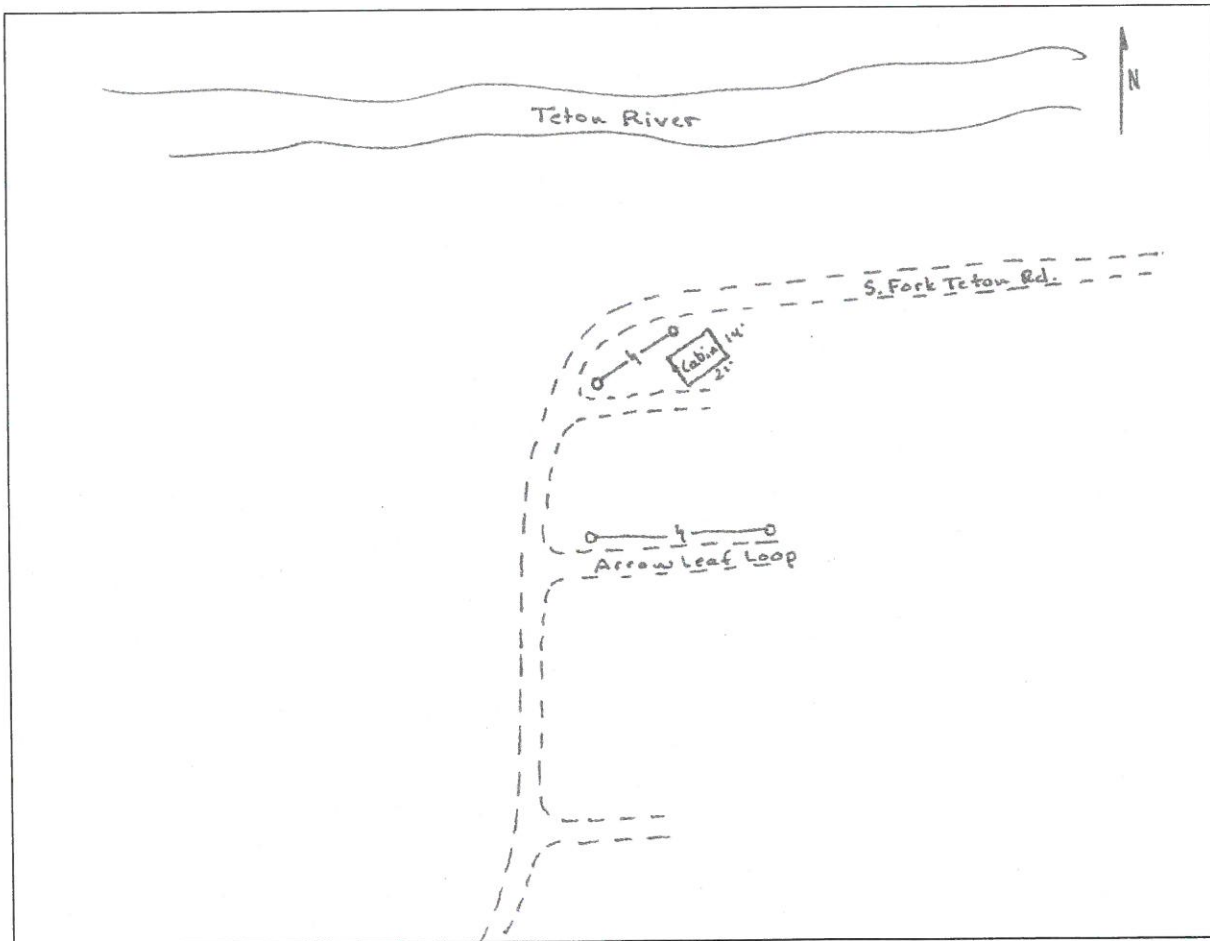


Zone_struct_no 4 53
Phy_911_address
Tract_name Arrowleaf Addition
Permit_no
Latitude (NAD 27) 47 52 43
Longitude (NAD 27) 112 37 52
Legal_address T25N R08W 33
Struct_type Private Residence
Struct_name
Owner_name Nathan Birkeland
Other_struct none
Defen_space 1
Egress_ingress n
Turn_space_>100ft n
Bridge_restrictions none
Gate_restriction none
Utilities UG electrical
Haz_materials None
Dist_to_water 1
Livestock NP
Comments

Photo



Site Map

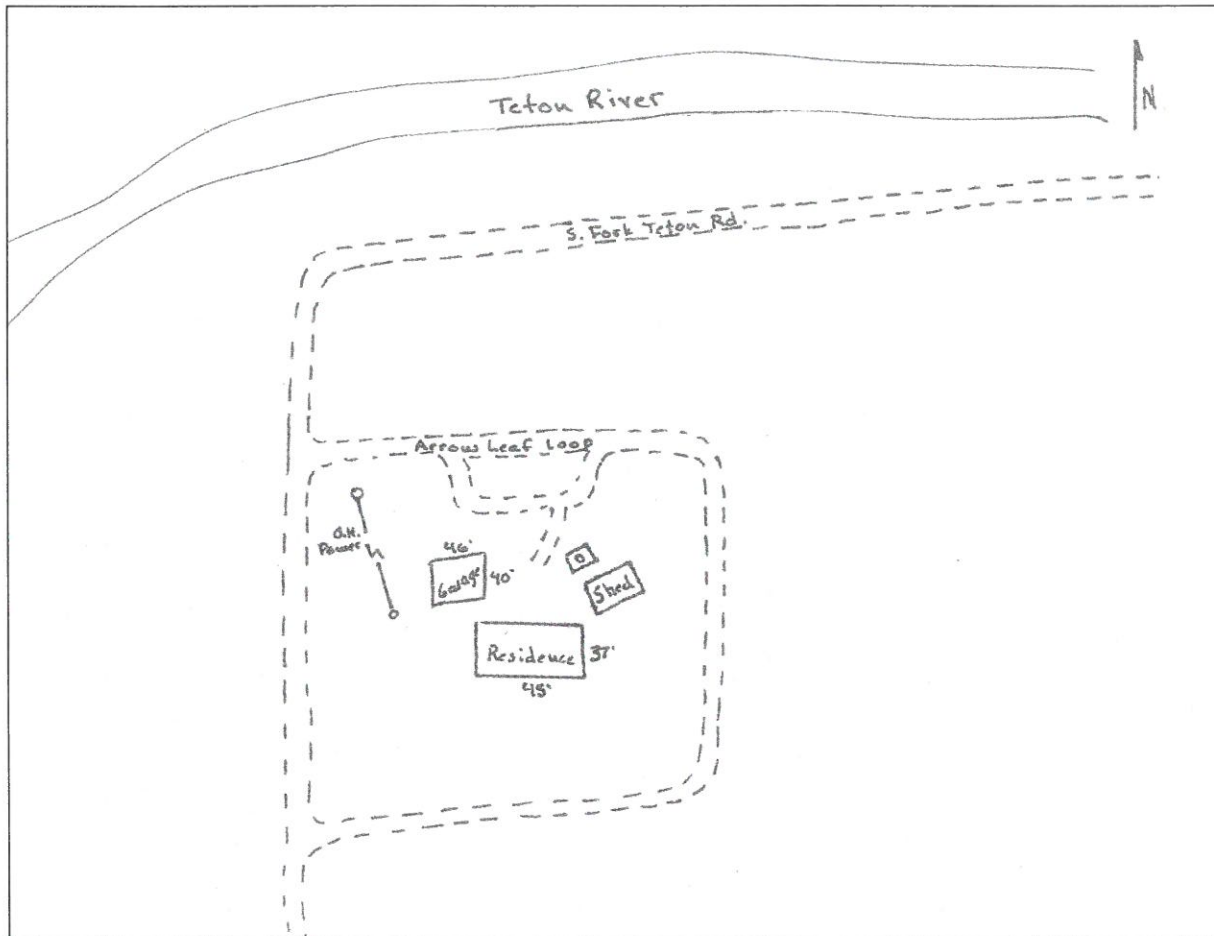


Zone_struct_no	4 56
Phy_911_address	
Tract_name	Arrowleaf Addition
Permit_no	
Latitude (NAD 27)	47 52 39
Longitude (NAD 27)	112 37 52
Legal_address	T25N R08W 33
Struct_type	Private Residence
Struct_name	
Owner_name	Caron Dieruf
Other_struct	outhouse, shed, and garage
Defen_space	1
Egress_ingress	n
Turn_space_>100ft	n
Bridge_restrictions	none
Gate_restriction	none
Utilities	UG electrical
Haz_materials	None
Dist_to_water	2
Livestock	NP
Comments	

Photo



Site Map

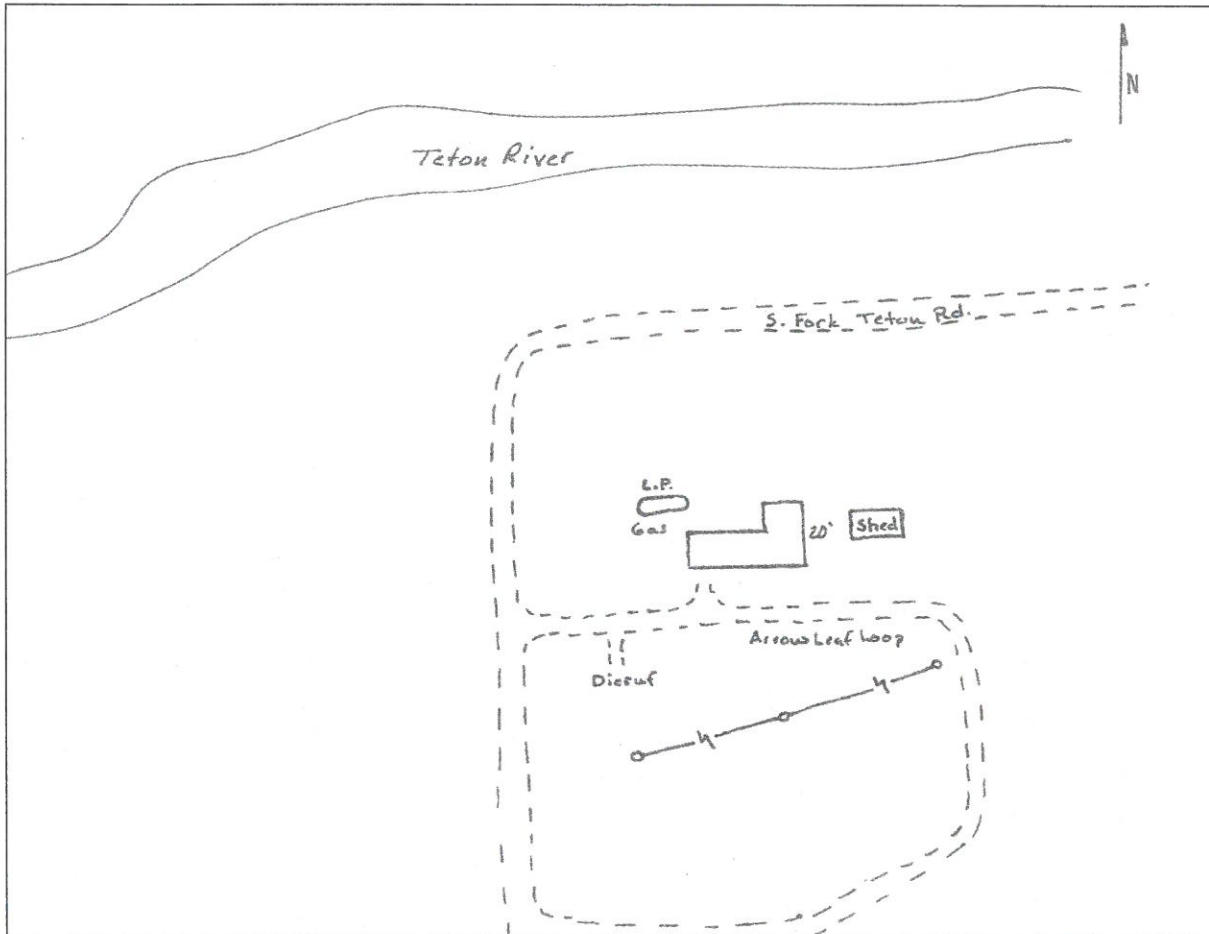


Zone_struct_no	4 57
Phy_911_address	
Tract_name	Arrowleaf Addition
Permit_no	
Latitude (NAD 27)	47 52 43
Longitude (NAD 27)	112 37 43
Legal_address	T25N R08W 34
Struct_type	Private Residence
Struct_name	
Owner_name	Angie McCarthy
Other_struct	shed
Defen_space	2
Egress_ingress	n
Turn_space >100ft	n
Bridge_restrictions	none
Gate_restriction	none
Utilities	UG electrical
Haz_materials	LP gas
Dist_to_water	2
Livestock	NP
Comments	

Photo



Site Map



Zone_struct_no 4 58
Phy_911_address
Tract_name Arrowleaf Addition
Permit_no
Latitude (NAD 27) 47 52 40
Longitude (NAD 27) 112 37 43
Legal_address T25N R08W 34
Struct_type Private Residence
Struct_name
Owner_name Jean Placko
Other_struct outhouse
Defen_space 2
Egress_ingress n
Turn_space >100ft n
Bridge_restrictions none
Gate_restriction none
Utilities UG electrical
Haz_materials unk
Dist_to_water 2
Livestock NP
Comments House is on Stilts

Photo



Site Map

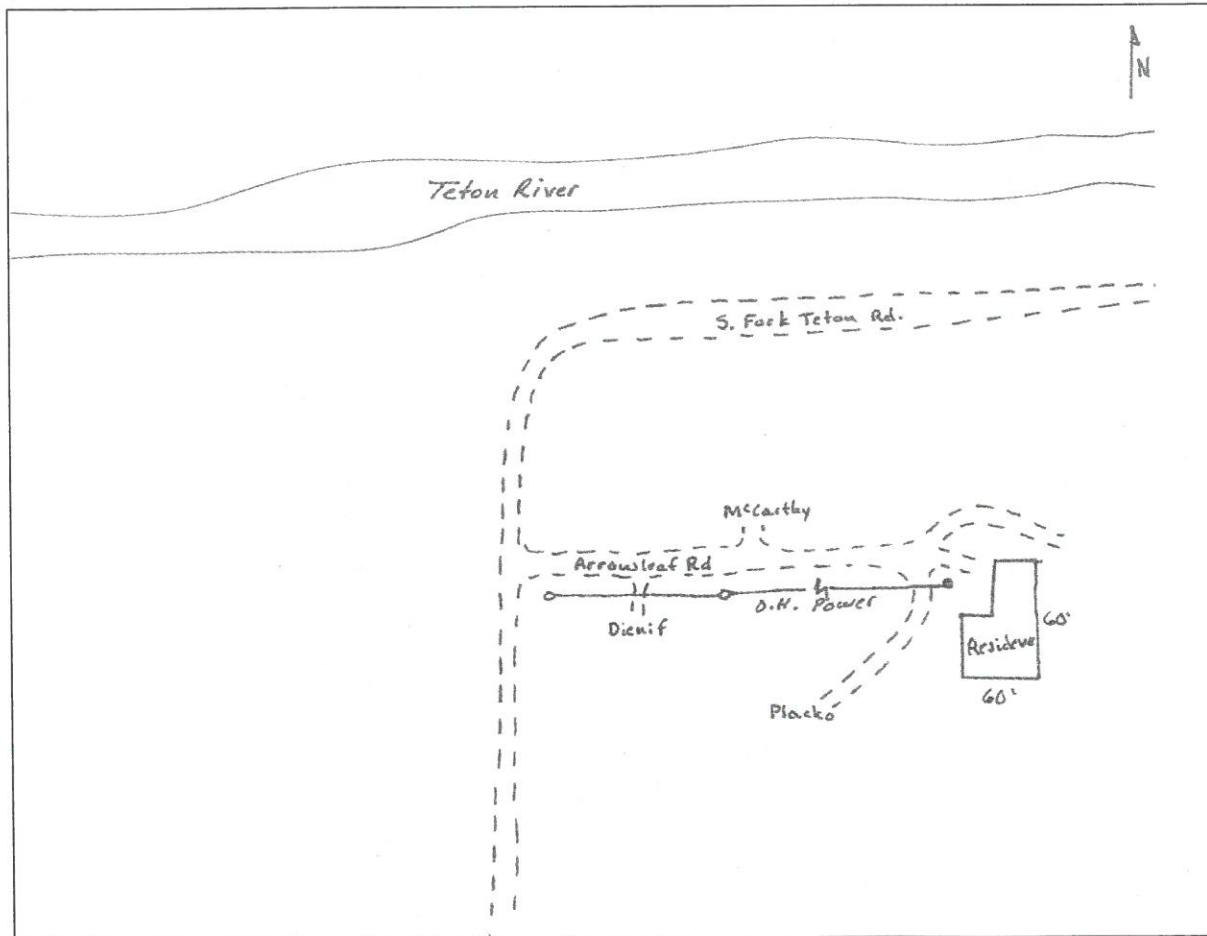


Zone_struct_no 4 59
Phy_911_address
Tract_name Arrowleaf Addition
Permit_no
Latitude (NAD 27) 47 52 42
Longitude (NAD 27) 112 37 40
Legal_address T25N R08W 34
Struct_type Private Residence
Struct_name
Owner_name Terri Barch
Other_struct none
Defen_space 2
Egress_ingress n
Turn_space >100ft n
Bridge_restrictions none
Gate_restriction none
Utilities UG electrical
Haz_materials unk
Dist_to_water 2
Livestock NP
Comments Green Trimmed Roof, Large house and garage attached

Photo



Site Map

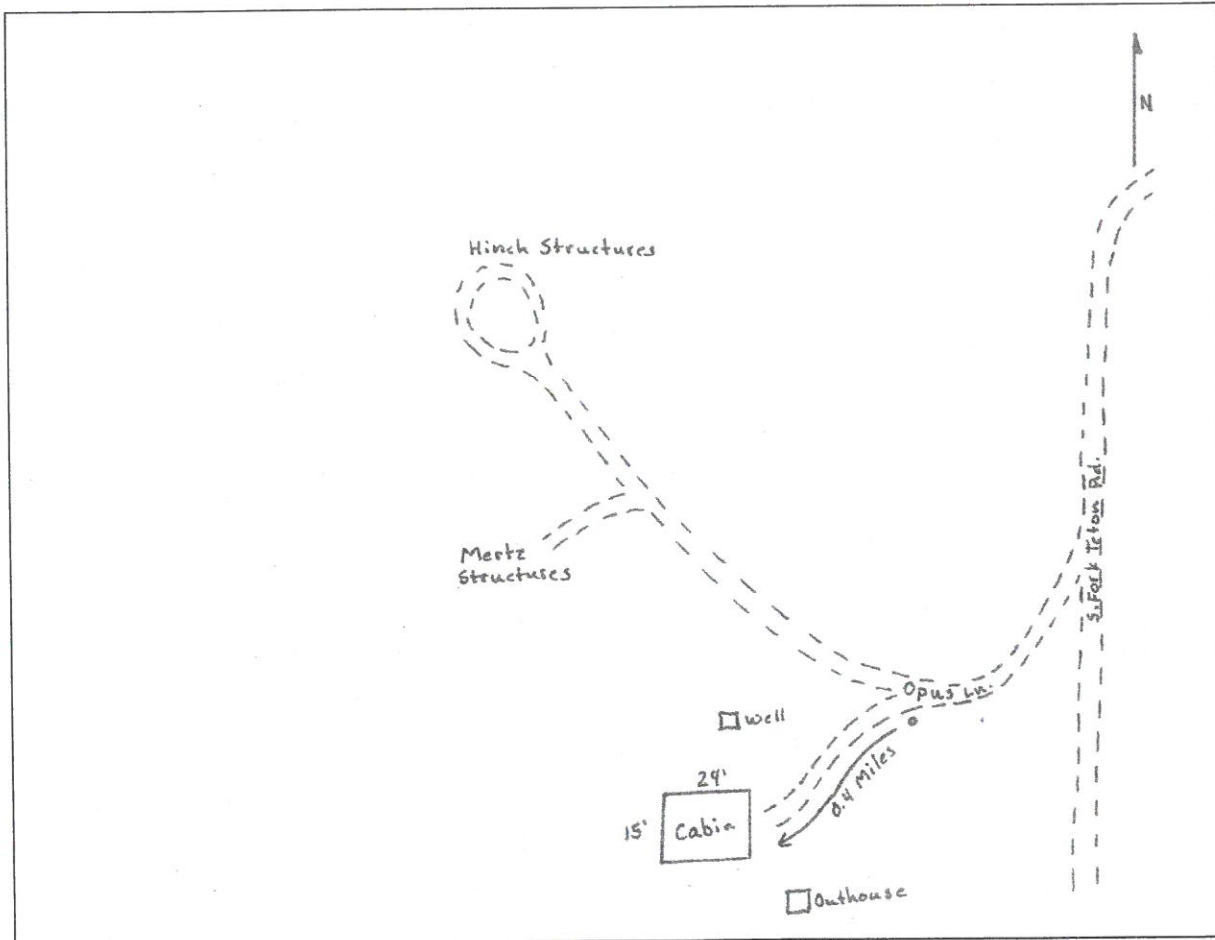


Zone_struct_no	4 60
Phy_911_address	
Tract_name	Arrowleaf Addition
Permit_no	
Latitude (NAD 27)	47 52 34
Longitude (NAD 27)	112 38 20
Legal_address	T25N R08W 33
Struct_type	Private Residence
Struct_name	
Owner_name	
Other_struct	outhouse
Defen_space	3
Egress_ingress	n
Turn_space >100ft	n
Bridge_restrictions	none
Gate_restriction	none
Utilities	none
Haz_materials	UNK
Dist_to_water	2
Livestock	NP
Comments	

Photo



Site Map

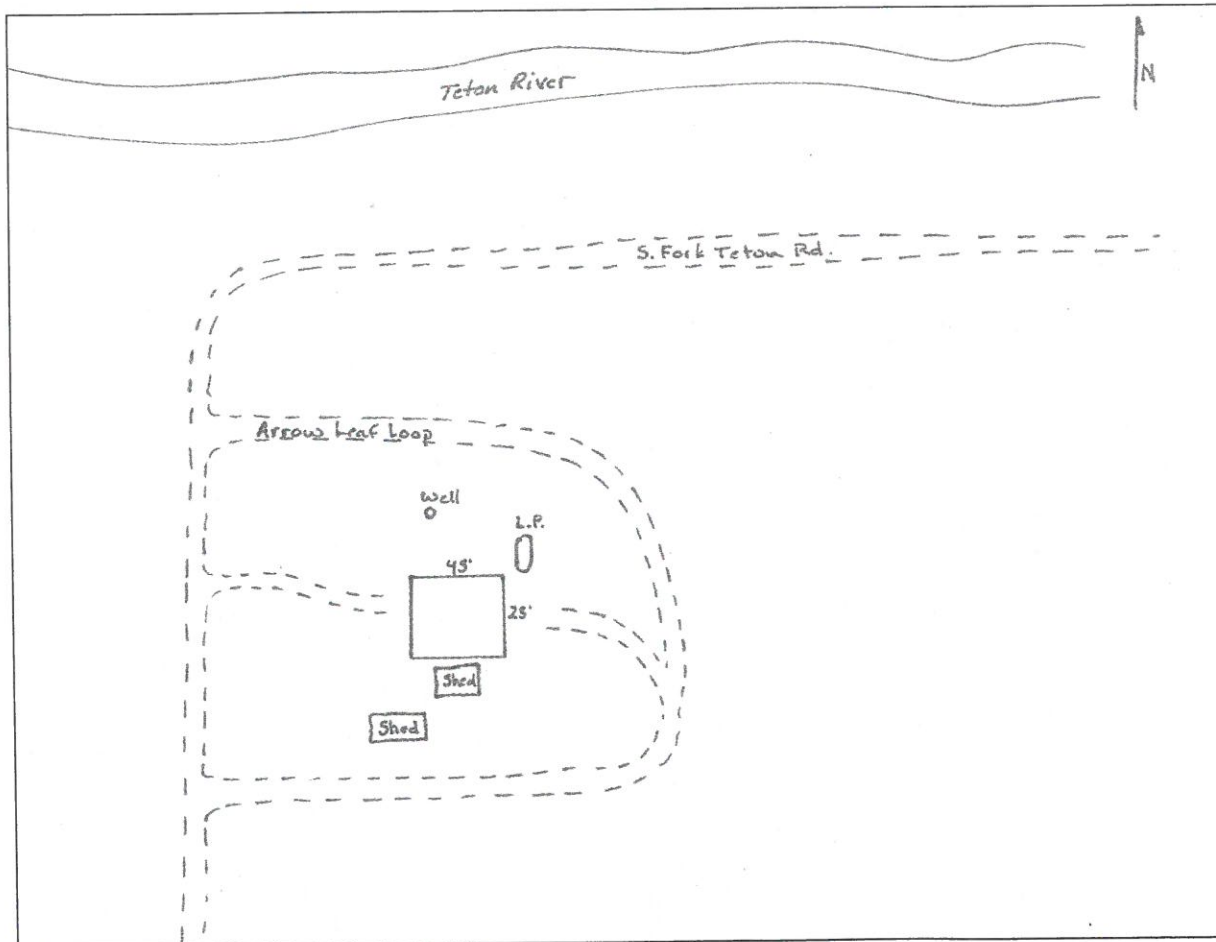


Zone_struct_no	4 61
Phy_911_address	
Tract_name	Arrowleaf Addition
Permit_no	
Latitude (NAD 27)	47 52 35
Longitude (NAD 27)	112 37 48
Legal_address	T25N R08W 33
Struct_type	Private Residence
Struct_name	
Owner_name	Al Wiseman
Other_struct	2 sheds
Defen_space	1
Egress_ingress	y
Turn_space >100ft	y
Bridge_restrictions	none
Gate_restriction	none
Utilities	UG electrical
Haz_materials	LP gas
Dist_to_water	2
Livestock	MP
Comments	

Photo



Site Map

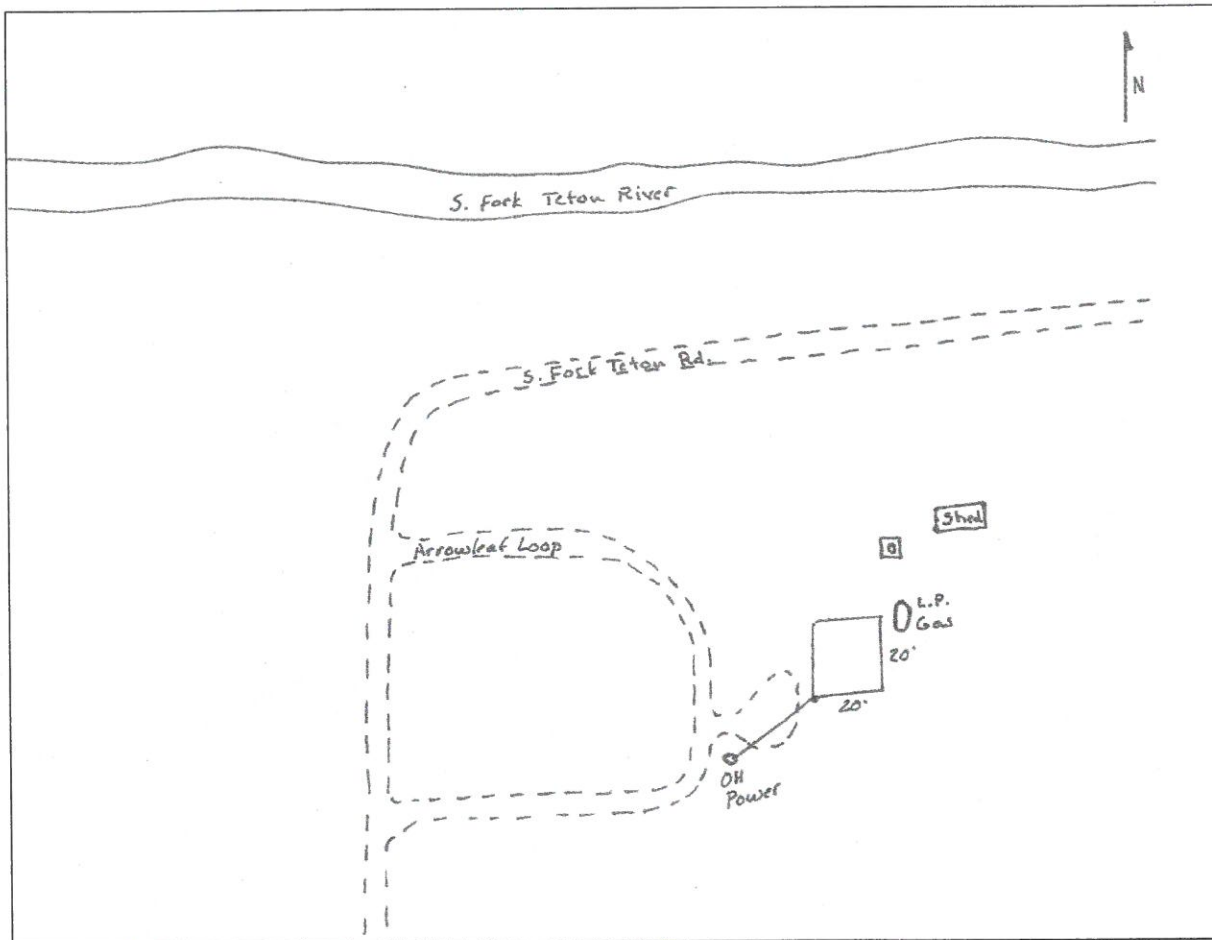


Zone_struct_no 4 63
Phy_911_address
Tract_name Arrowleaf Addition
Permit_no
Latitude (NAD 27) 47 52 34
Longitude (NAD 27) 112 37 33
Legal_address T25N R08W 34
Struct_type Private Residence
Struct_name
Owner_name Andrew Deligdisch
Other_struct shed and outhouse
Defen_space 2
Egress_ingress n
Turn_space >100ft n
Bridge_restrictions none
Gate_restriction none
Utilities UG electrical
Haz_materials LP gas
Dist_to_water 2
Livestock NP
Comments

Photo




Site Map

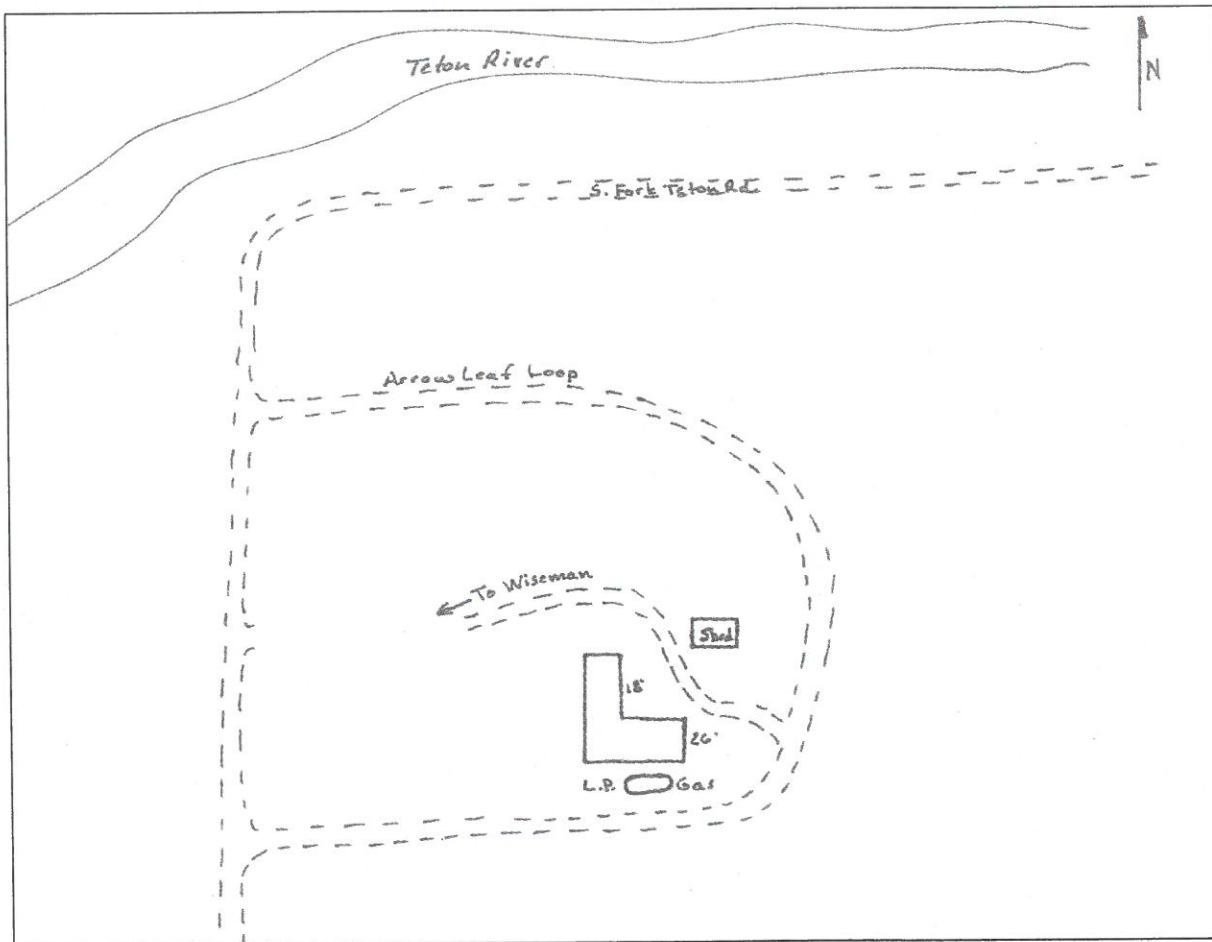


Zone_struct_no	4 64
Phy_911_address	
Tract_name	Arrowleaf Addition
Permit_no	
Latitude (NAD 27)	47 52 35
Longitude (NAD 27)	112 37 44
Legal_address	T25N R08W 34
Struct_type	Private Residence
Struct_name	
Owner_name	Fred Arnson
Other_struct	none
Defen_space	1
Egress_ingress	y
Turn_space_>100ft	n
Bridge_restrictions	none
Gate_restriction	none
Utilities	UG electrical
Haz_materials	LP gas
Dist_to_water	2
Livestock	NP
Comments	

Photo



Site Map

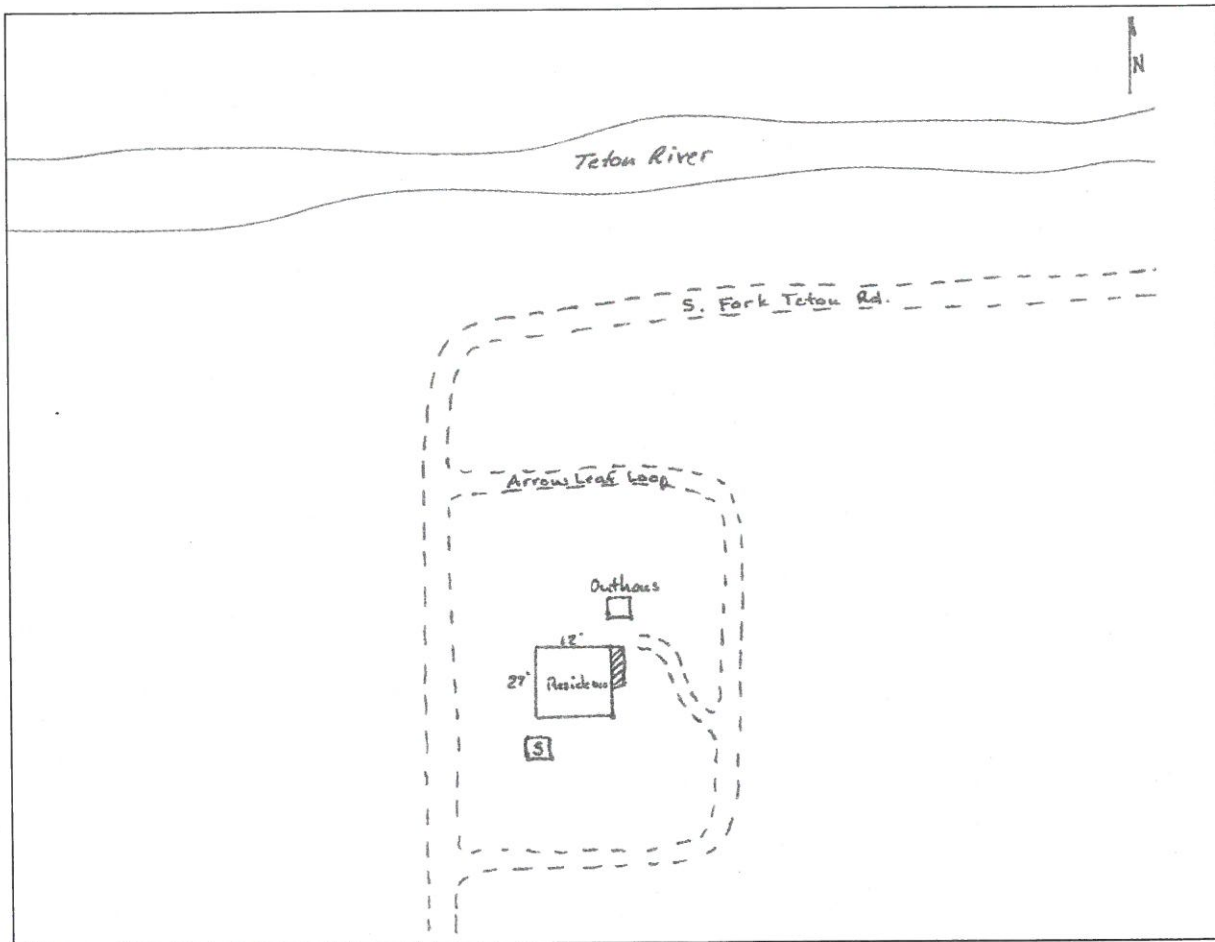


Zone_struct_no	4 65
Phy_911_address	
Tract_name	Arrowleaf Addition
Permit_no	
Latitude (NAD 27)	47 52 31
Longitude (NAD 27)	112 37 47
Legal_address	T25N R08W 34
Struct_type	Private Residence
Struct_name	
Owner_name	James Mephram
Other_struct	shed and outhouse
Defen_space	1
Egress_ingress	n
Turn_space_>100ft	n
Bridge_restrictions	none
Gate_restriction	none
Utilities	OH electrical
Haz_materials	None
Dist_to_water	2
Livestock	NP
Comments	

Photo




Site Map

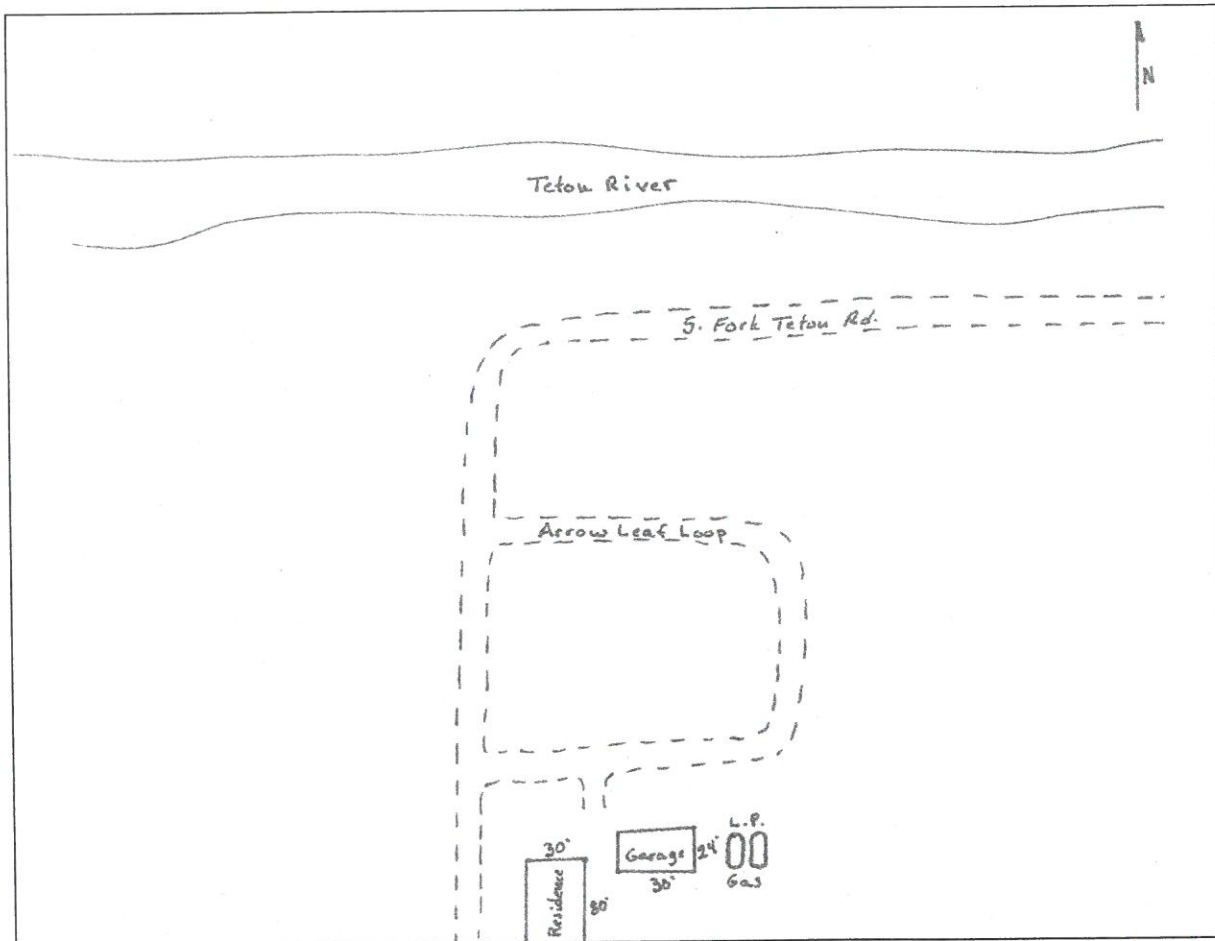


Zone_struct_no 4 66
Phy_911_address
Tract_name Arrowleaf Addition
Permit_no
Latitude (NAD 27) 47 52 28
Longitude (NAD 27) 112 37 52
Legal_address T25N R08W 33
Struct_type Private Residence
Struct_name
Owner_name Margaret Smith-Owens
Other_struct Garage and shed
Defen_space 1
Egress_ingress n
Turn_space_>100ft n
Bridge_restrictions none
Gate_restriction none
Utilities OH electrical
Haz_materials 2 LP gas Tanks
Dist_to_water 2
Livestock NP
Comments

Photo



Site Map

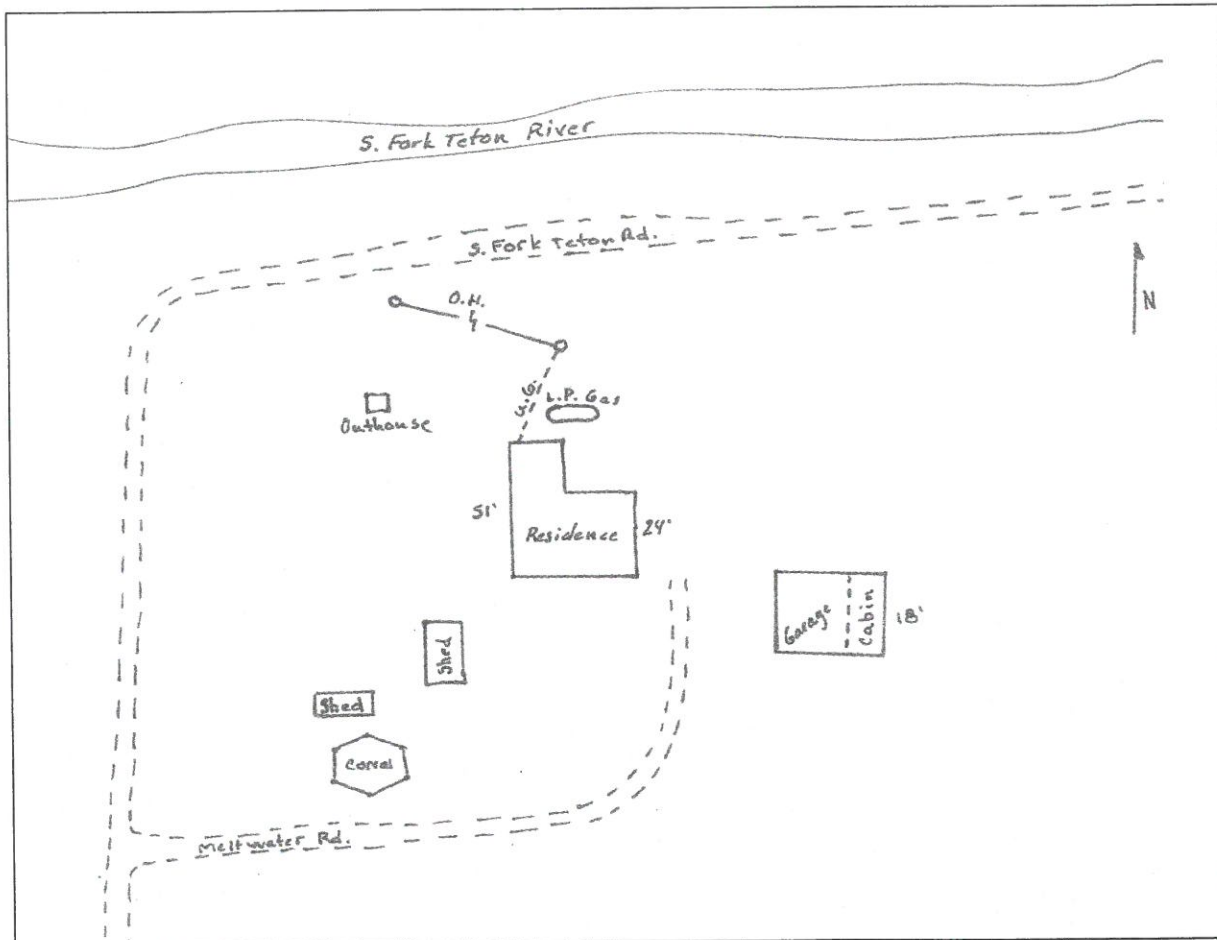


Zone_struct_no 4 70
Phy_911_address
Tract_name Arrowleaf Addition
Permit_no
Latitude (NAD 27) 47 52 26
Longitude (NAD 27) 112 37 33
Legal_address T25N R08W 34
Struct_type Private Residence
Struct_name
Owner_name Mary Sexton
Other_struct corrals, 2 sheds, outhouse
Defen_space 1
Egress_ingress n
Turn_space >100ft y
Bridge_restrictions none
Gate_restriction none
Utilities UG electrical
Haz_materials LP gas
Dist_to_water 3
Livestock P
Comments

Photo



Site Map

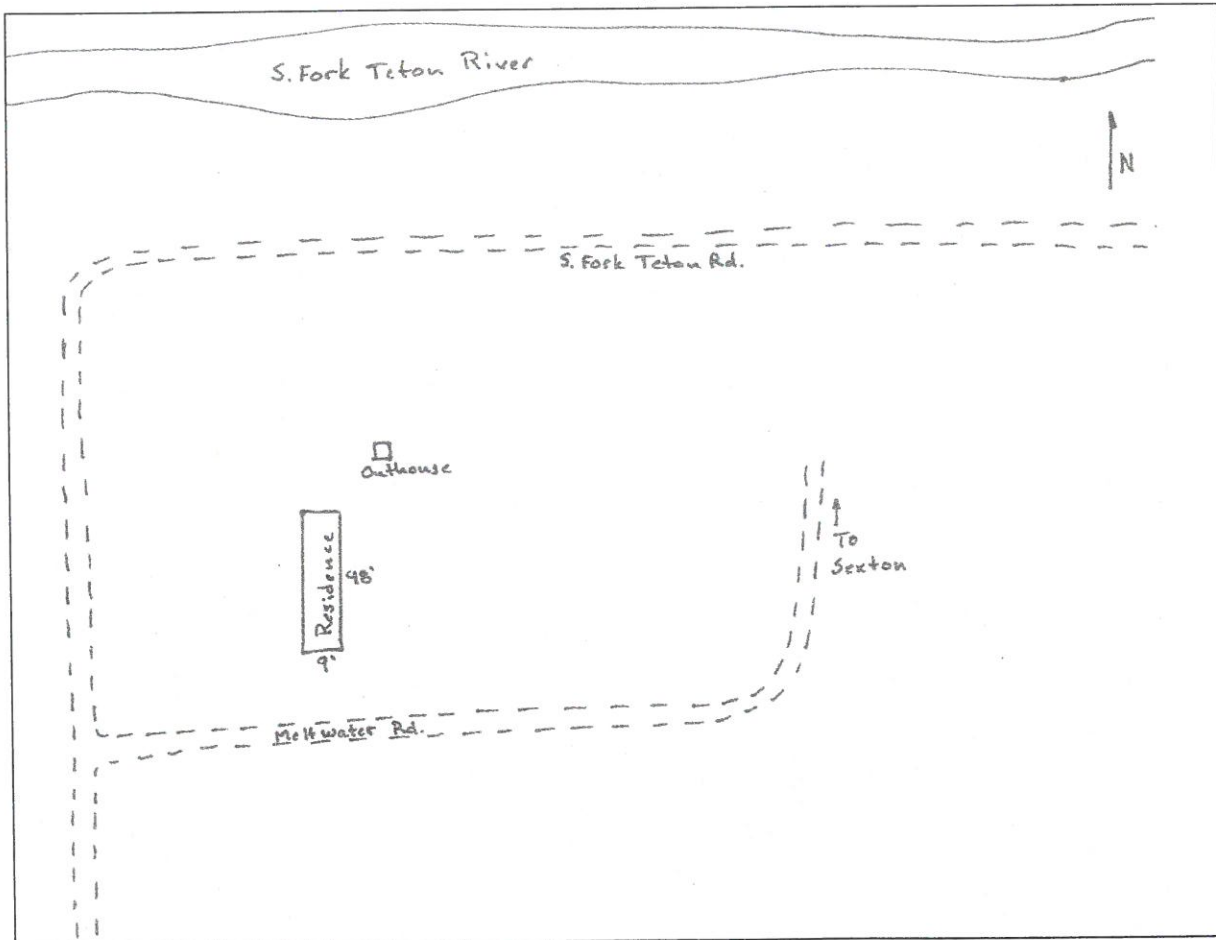


Zone_struct_no	4 71
Phy_911_address	
Tract_name	Arrowleaf Addition
Permit_no	
Latitude (NAD 27)	47 52 27
Longitude (NAD 27)	112 37 39
Legal_address	T25N R08W 34
Struct_type	Private Residence
Struct_name	
Owner_name	Ous
Other_struct	Outhouse
Defen_space	2
Egress_ingress	n
Turn_space >100ft	y
Bridge_restrictions	none
Gate_restriction	none
Utilities	UG electrical
Haz_materials	none
Dist_to_water	3
Livestock	NP
Comments	

Photo




Site Map

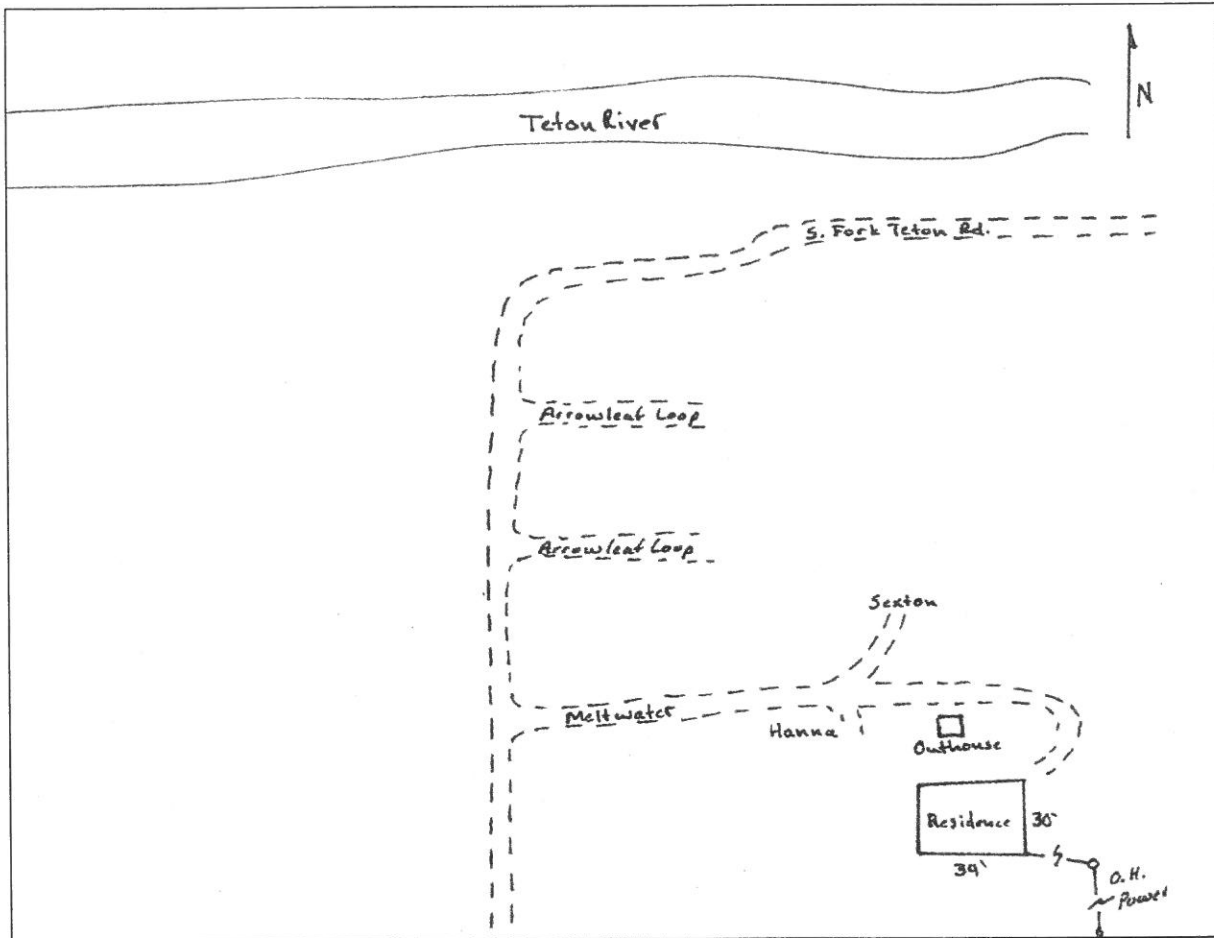


Zone_struct_no 4 73
Phy_911_address
Tract_name Arrowleaf Addition
Permit_no
Latitude (NAD 27) 47 52 18
Longitude (NAD 27) 112 37 30
Legal_address T25N R08W 34
Struct_type Private Residence
Struct_name
Owner_name Steve Wibbeler
Other_struct outhouse
Defen_space 1
Egress_ingress n
Turn_space_>100ft n
Bridge_restrictions none
Gate_restriction none
Utilities OH electrical
Haz_materials unk
Dist_to_water 2
Livestock NP
Comments structure on top of barren hill

Photo



Site Map

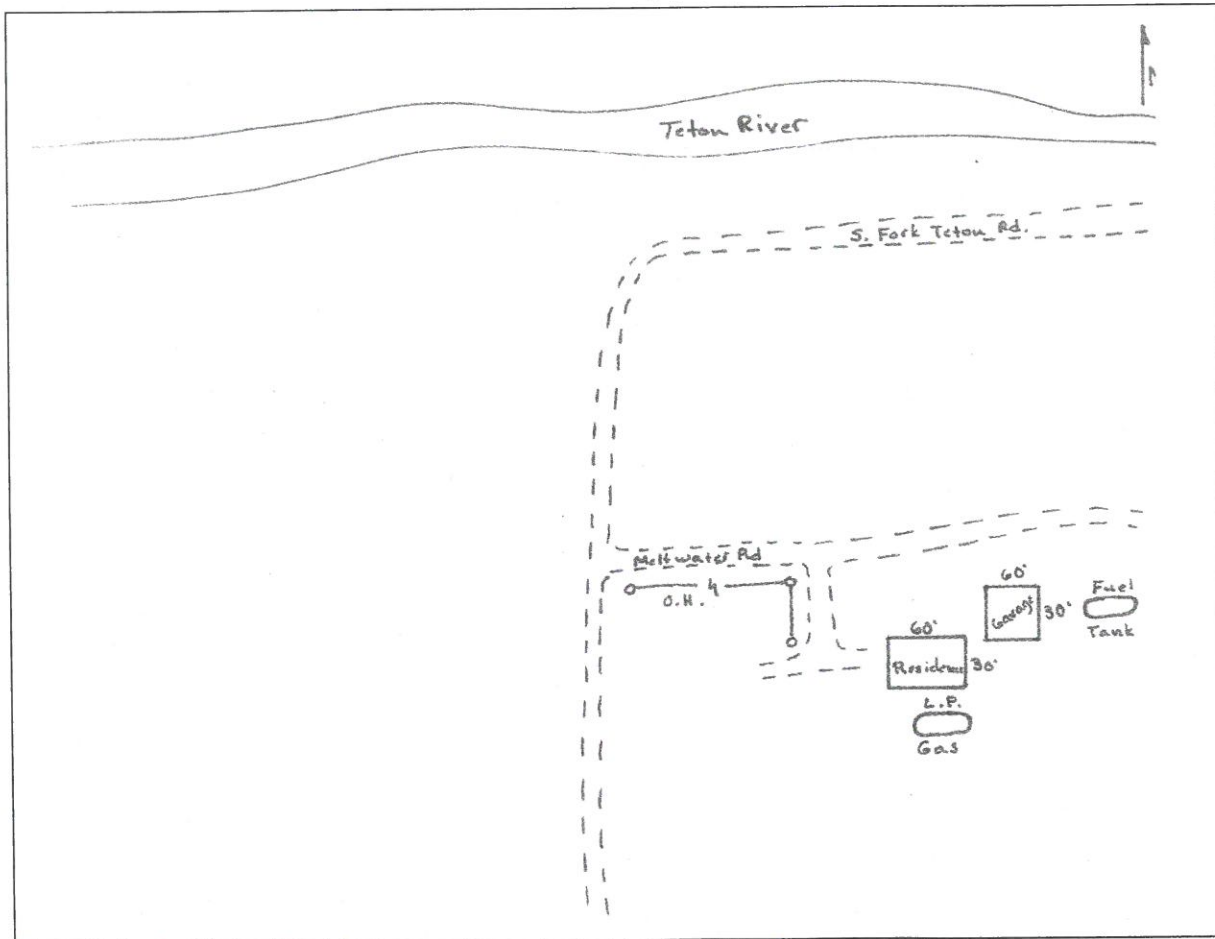


Zone_struct_no 4 75
Phy_911_address
Tract_name Arrowleaf Addition
Permit_no
Latitude (NAD 27) 47 52 22
Longitude (NAD 27) 112 37 47
Legal_address T25N R08W 34
Struct_type Private Residence
Struct_name
Owner_name Dave Hanna
Other_struct garage
Defen_space 1
Egress_ingress n
Turn_space_>100ft y
Bridge_restrictions none
Gate_restriction none
Utilities OH electrical
Haz_materials Bulk Fuel Tank and LP gas tank
Dist_to_water 2
Livestock P
Comments

Photo



Site Map

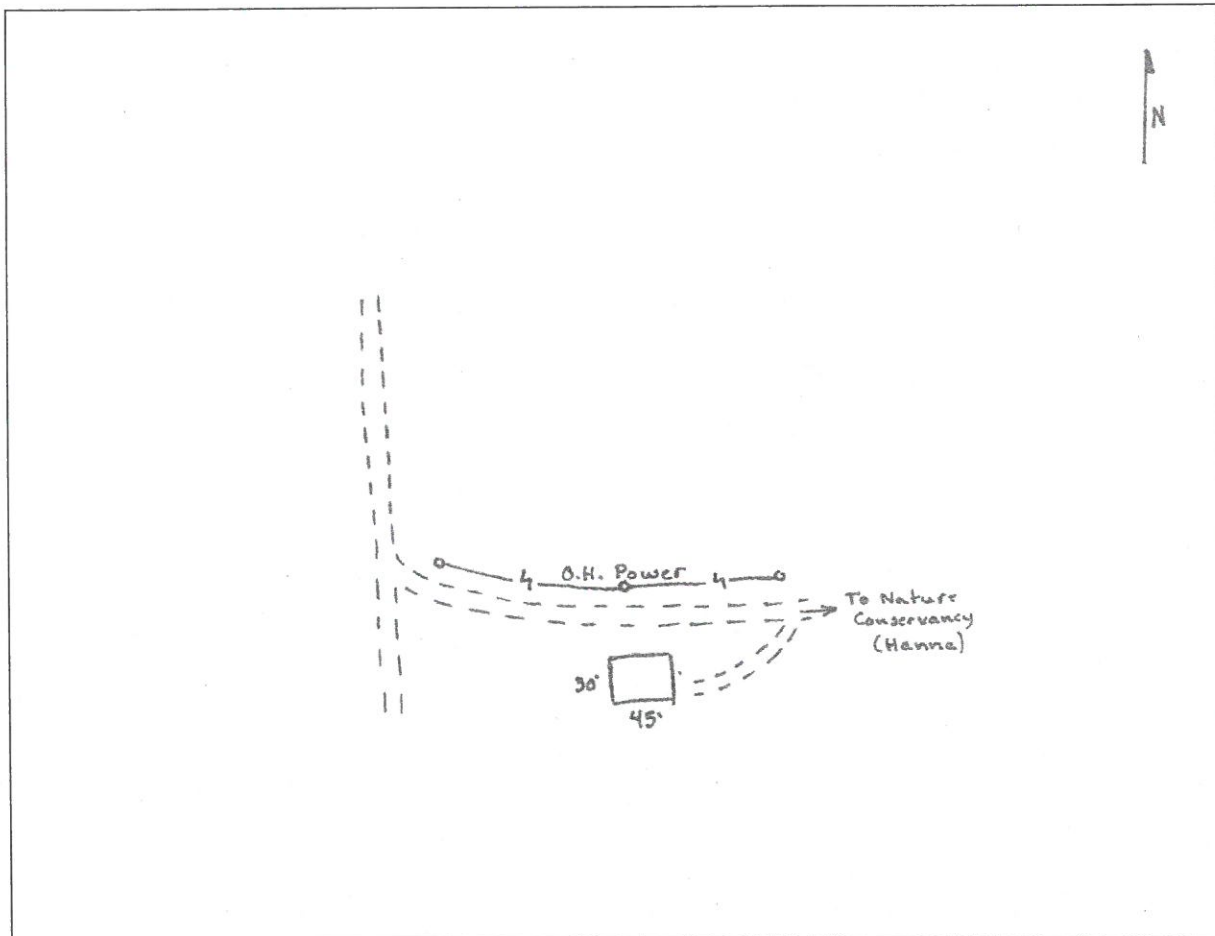


Zone_struct_no	4 77
Phy_911_address	
Tract_name	Arrowleaf Addition
Permit_no	
Latitude (NAD 27)	47 52 22
Longitude (NAD 27)	112 37 55
Legal_address	T25N R08W 33
Struct_type	Private Residence
Struct_name	
Owner_name	James Krueger
Other_struct	none
Defen_space	2
Egress_ingress	n
Turn_space_>100ft	y
Bridge_restrictions	none
Gate_restriction	none
Utilities	OH electrical
Haz_materials	unk
Dist_to_water	2
Livestock	NP
Comments	

Photo



Site Map

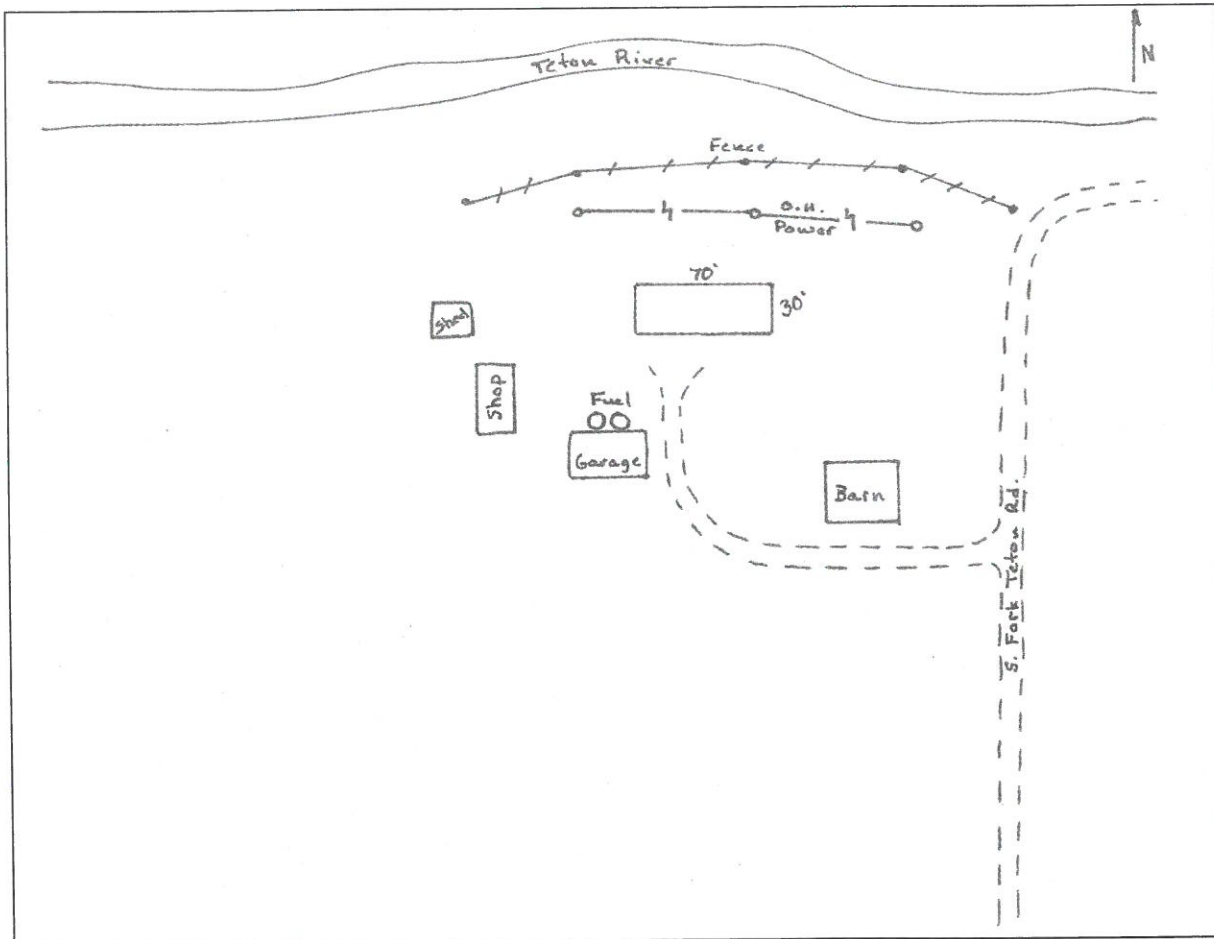


Zone_struct_no 4 79
Phy_911_address
Tract_name Arrowleaf Addition
Permit_no
Latitude (NAD 27) 47 52 30
Longitude (NAD 27) 112 38 07
Legal_address T25N R08W 33
Struct_type Private Residence
Struct_name
Owner_name Al Haas
Other_struct barns, shop, shed, garage
Defen_space 1
Egress_ingress n
Turn_space >100ft y
Bridge_restrictions none
Gate_restriction none
Utilities UG electrical
Haz_materials Bulk Fuel Tanks
Dist_to_water 2
Livestock P
Comments Bulk fuel tanks are close to home.

Photo




Site Map

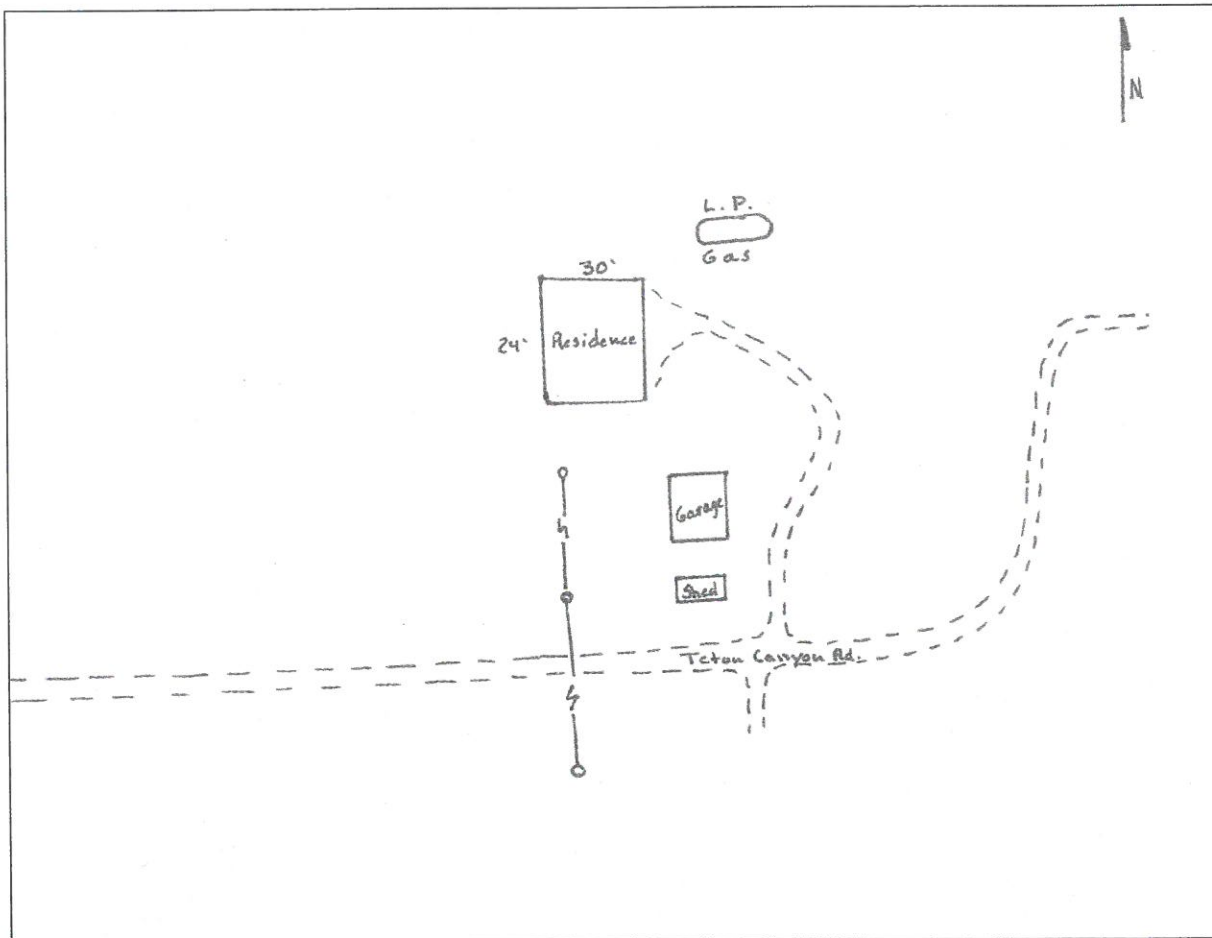


Zone_struct_no	4 80
Phy_911_address	Arrowleaf Addition
Tract_name	Arrowleaf Addition
Permit_no	
Latitude (NAD 27)	47 52 19
Longitude (NAD 27)	112 38 17
Legal_address	T25N R08W 33
Struct_type	Private Residence
Struct_name	
Owner_name	Pete White
Other_struct	garage
Defen_space	1
Egress_ingress	n
Turn_space_>100ft	n
Bridge_restrictions	none
Gate_restriction	none
Utilities	UG electrical
Haz_materials	LP gas
Dist_to_water	2
Livestock	NP
Comments	dead timber surrounding the property

Photo



Site Map

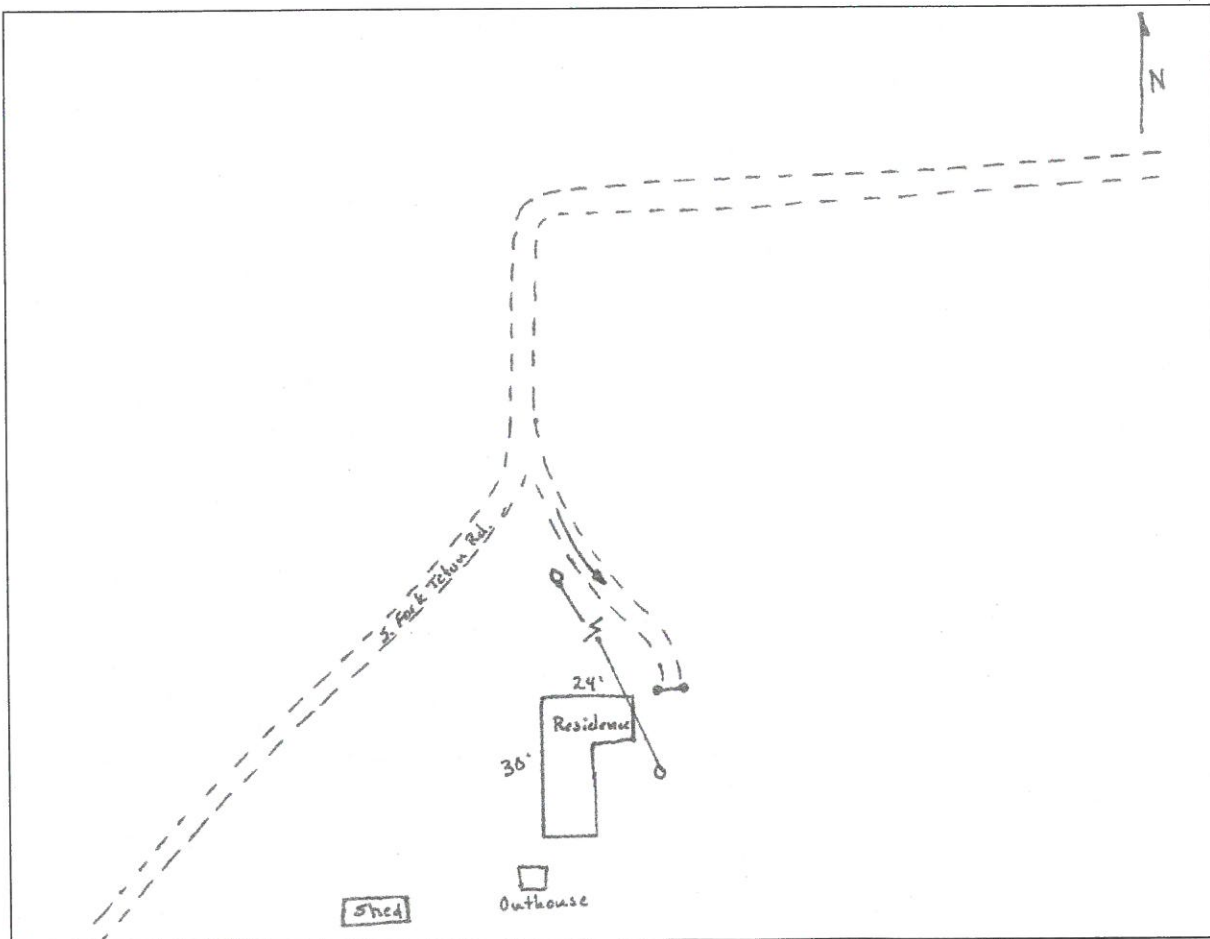


Zone_struct_no	4 81
Phy_911_address	Arrowleaf Addition
Tract_name	Arrowleaf Addition
Permit_no	
Latitude (NAD 27)	47 52 14
Longitude (NAD 27)	112 38 08
Legal_address	T25N R08W 33
Struct_type	Private Residence
Struct_name	
Owner_name	George Schemm
Other_struct	outhouse
Defen_space	2
Egress_ingress	n
Turn_space_>100ft	n
Bridge_restrictions	none
Gate_restriction	none
Utilities	OH electrical
Haz_materials	unk
Dist_to_water	2
Livestock	NP
Comments	

Photo



Site Map

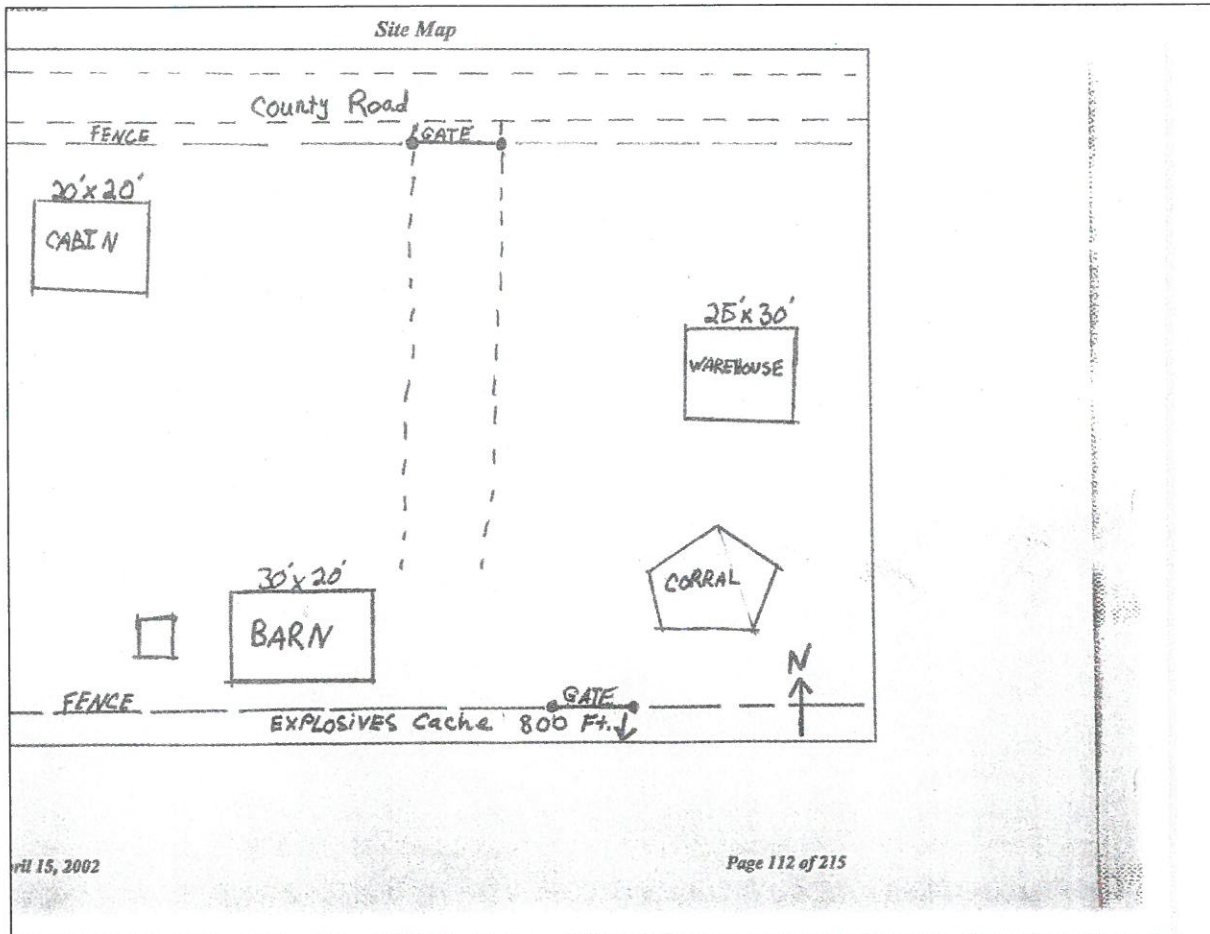


Zone_struct_no 4 82
 Phy_911_address
 Tract_name
 Permit_no
 Latitude (NAD 27) 47 52 11
 Longitude (NAD 27) 112 38 20
 Legal_address T24N R08W 04
 Struct_type Administrative Site
 Struct_name Ear Mountain Guard Station
 Owner_name Rocky Mtn. RD
 Other_struct Corral, shed, outhouse, shop
 Defen_space 2
 Egress_ingress n
 Turn_space_>100ft y
 Bridge_restrictions none
 Gate_restriction yes
 Utilities OH electrical
 Haz_materials Yes
 Dist_to_water 2
 Livestock P
 Comments .25 miles south of admin. Site there are explosive caches

Photo



Site Map



Rocky Mountain Front Emergency Plan

Zone 4 - Pine Butte Guest Ranch

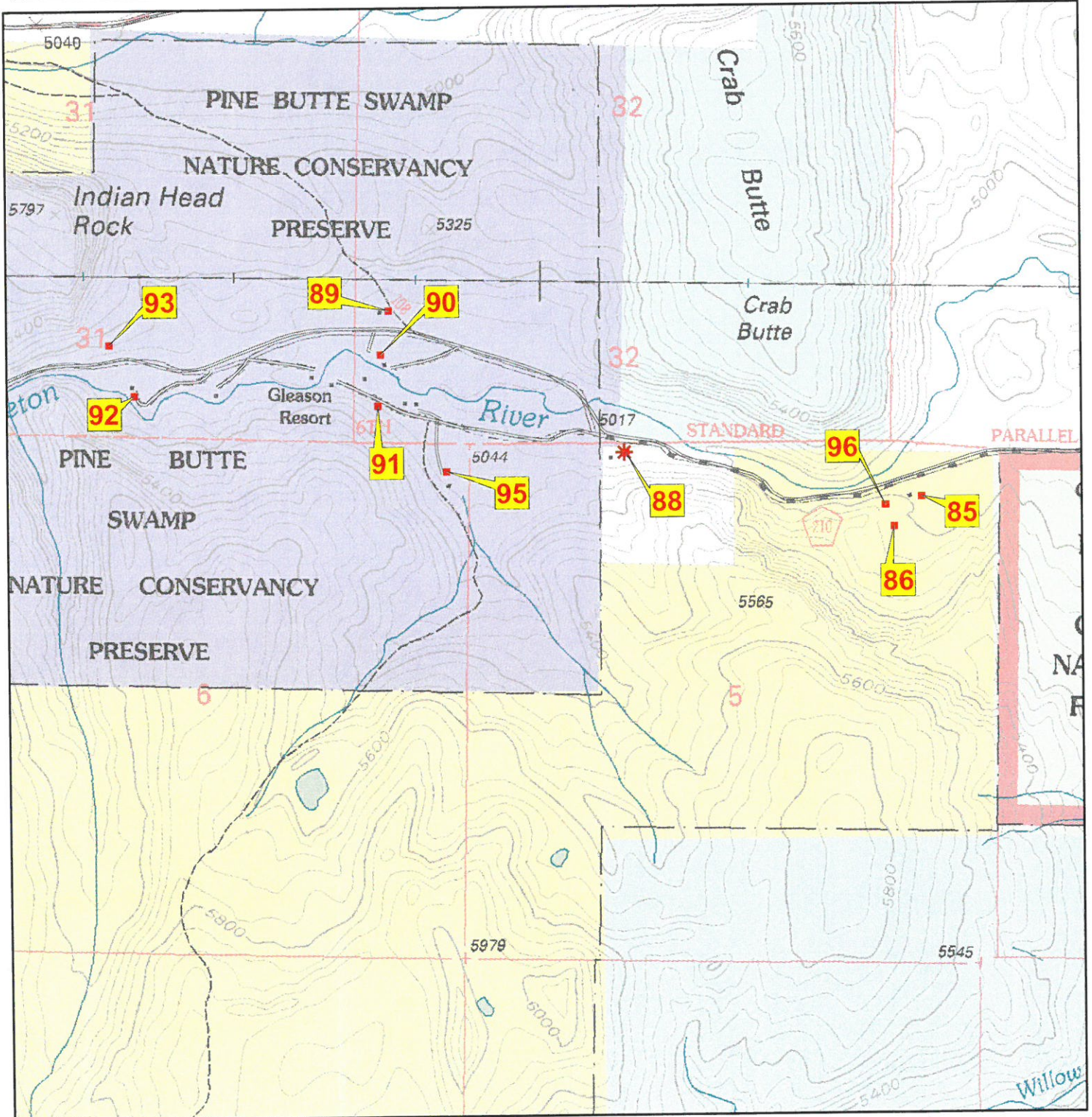
Disclaimer:
 The Forest Services uses the most current and complete data available. GIS data and product accuracy may vary. They may be developed from sources of differing accuracy, accurate only at certain scales, based on modeling or interpretation, incomplete while being created or revised, etc. Using GIS products for purposes other than those for which they were created, may yield inaccurate or misleading results. The Forest Service reserves the right to correct, update, modify, or replace GIS products without notification. For more information, contact:

Lewis & Clark National Forest
 Rocky Mountain Ranger District
 1102 Main Avenue NW, Box 340
 Choteau, Montana 59422
 406-466-5341



- | | |
|-----------------|-------------------------|
| ■ Structures | Ownership |
| ▲ Campground | ■ BLM |
| ▲ Picnic Area | ■ Forest Service |
| ▲ Trailhead | ■ National Park Service |
| ▲ Lookout | ■ Native American Lands |
| * RAWS Station | ■ State of Montana |
| □ Zone Boundary | ■ Nature Conservancy |
| | ■ Private |

08/05/2005

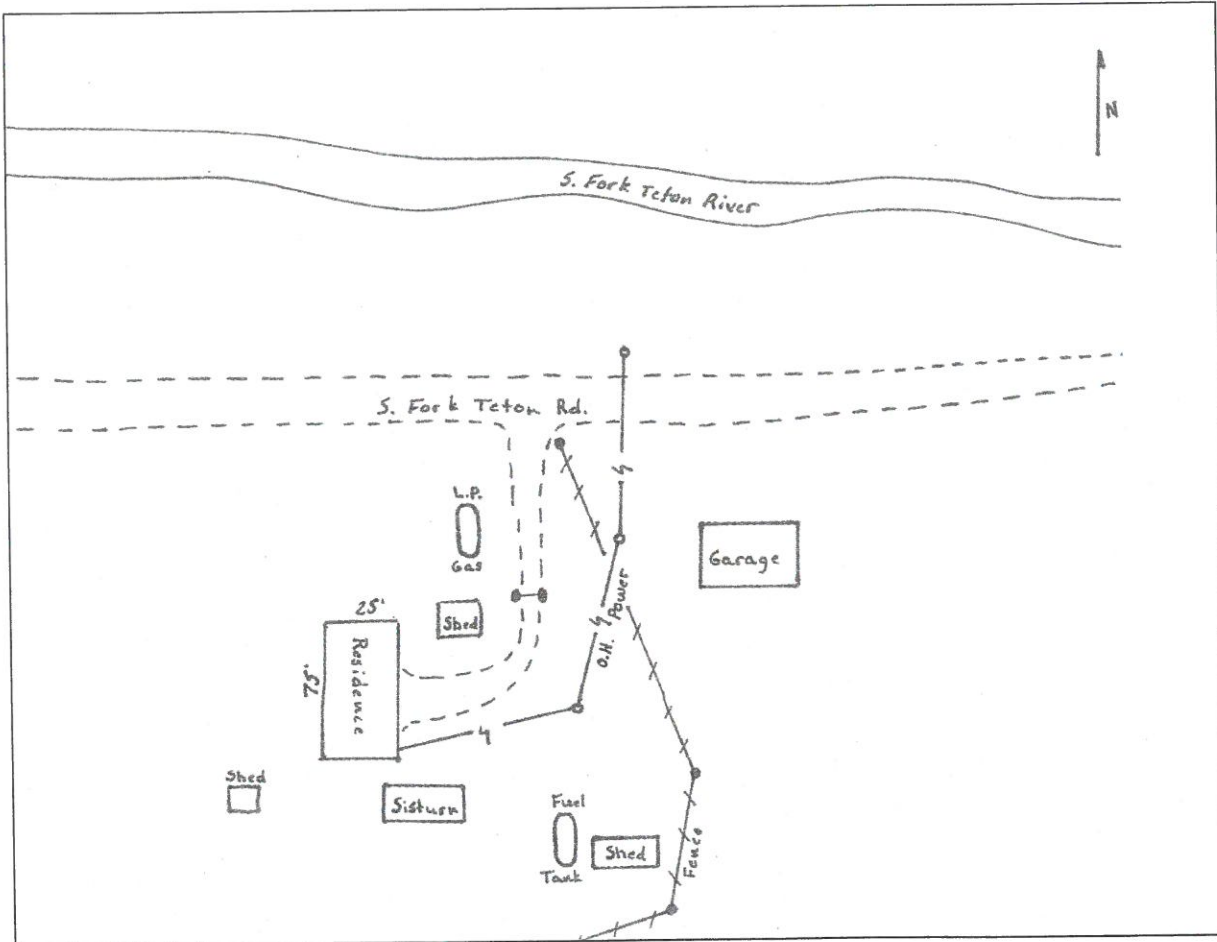


Zone_struct_no 4 85
Phy_911_address
Tract_name
Permit_no
Latitude (NAD 27) 47 52 09
Longitude (NAD 27) 112 39 04
Legal_address T24N R08W 05
Struct_type Private Residence
Struct_name
Owner_name Bob & Freida McCarthy
Other_struct 3 sheds, 1 garage
Defen_space 2
Egress_ingress n
Turn_space_>100ft y
Bridge_restrictions none
Gate_restriction none
Utilities UG electrical
Haz_materials LP gas
Dist_to_water 1
Livestock P
Comments

Photo




Site Map

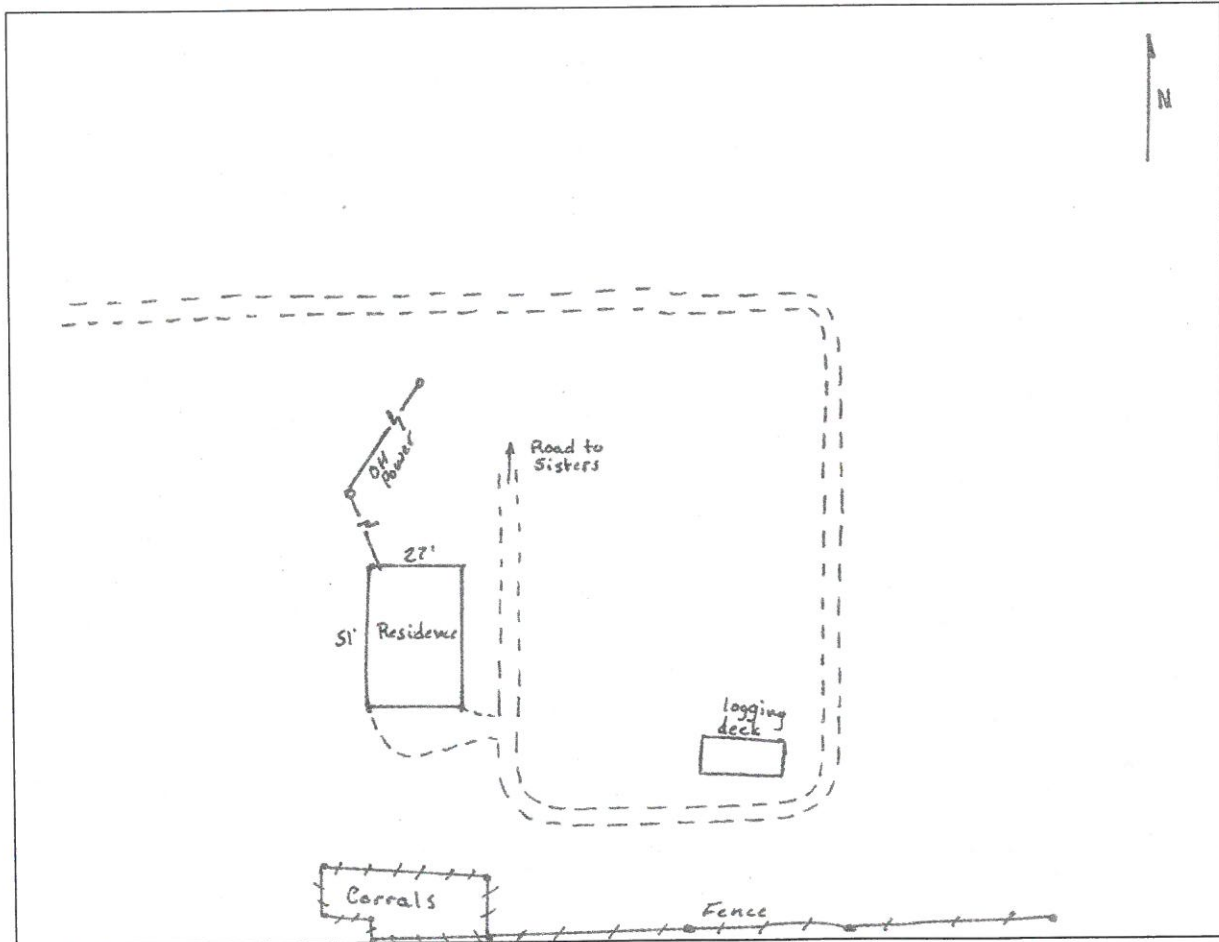


Zone_struct_no 4 86
Phy_911_address
Tract_name
Permit_no
Latitude (NAD 27) 47 52 06
Longitude (NAD 27) 112 39 08
Legal_address T24N R08W 05
Struct_type Private Residence
Struct_name
Owner_name Cathy & Peter Balasky
Other_struct corrals
Defen_space 2
Egress_ingress n
Turn_space_>100ft n
Bridge_restrictions none
Gate_restriction none
Utilities OH electrical
Haz_materials unk
Dist_to_water 1
Livestock P
Comments

Photo



Site Map

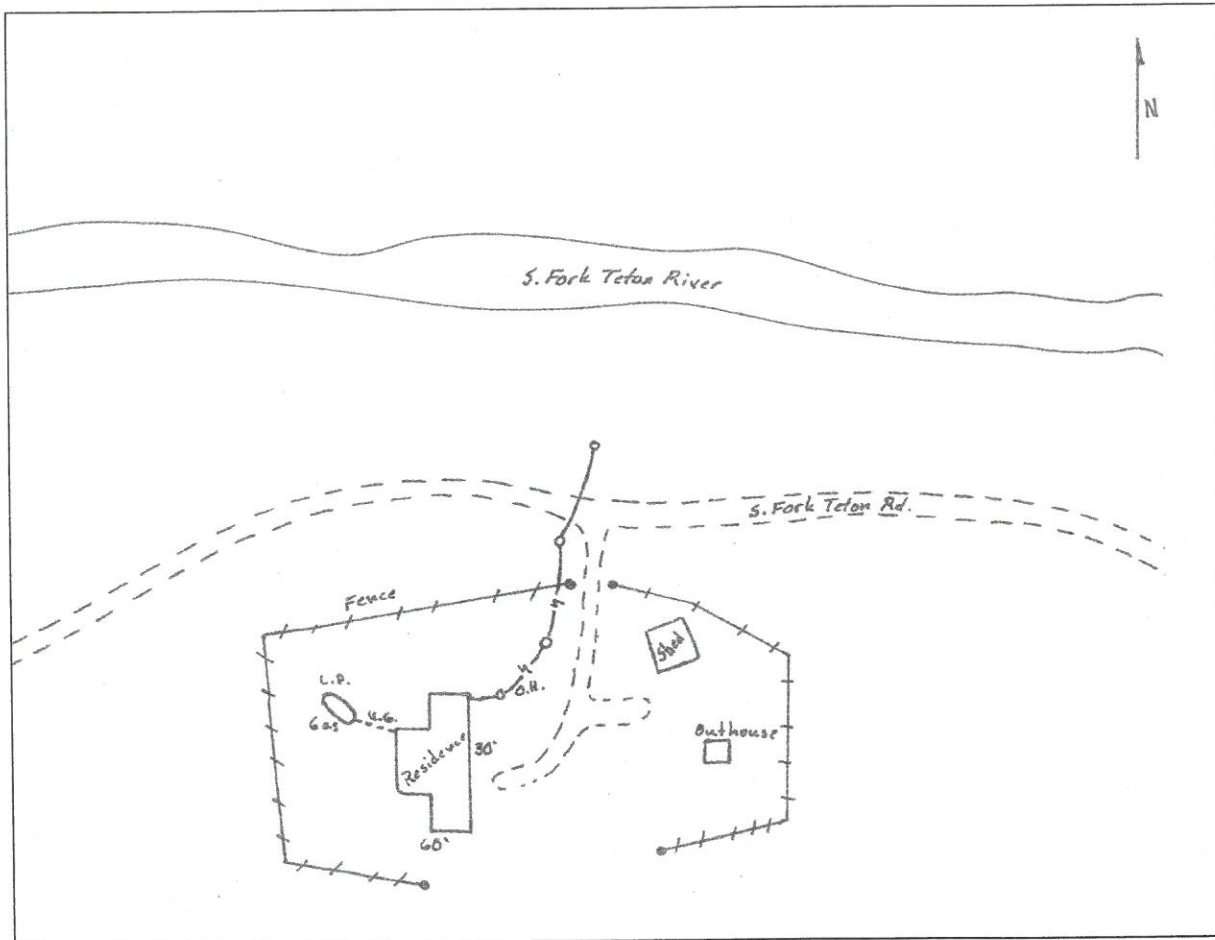


Zone_struct_no	4 88
Phy_911_address	
Tract_name	
Permit_no	
Latitude (NAD 27)	47 52 13
Longitude (NAD 27)	112 39 47
Legal_address	T25N R08W 5
Struct_type	Private Residence
Struct_name	
Owner_name	James Gordon
Other_struct	outhouse and shed
Defen_space	3
Egress_ingress	n
Turn_space_>100ft	n
Bridge_restrictions	none
Gate_restriction	yes
Utilities	UG propane and OH electrical
Haz_materials	LP gas
Dist_to_water	1
Livestock	NP
Comments	Gate is Locked

Photo




Site Map

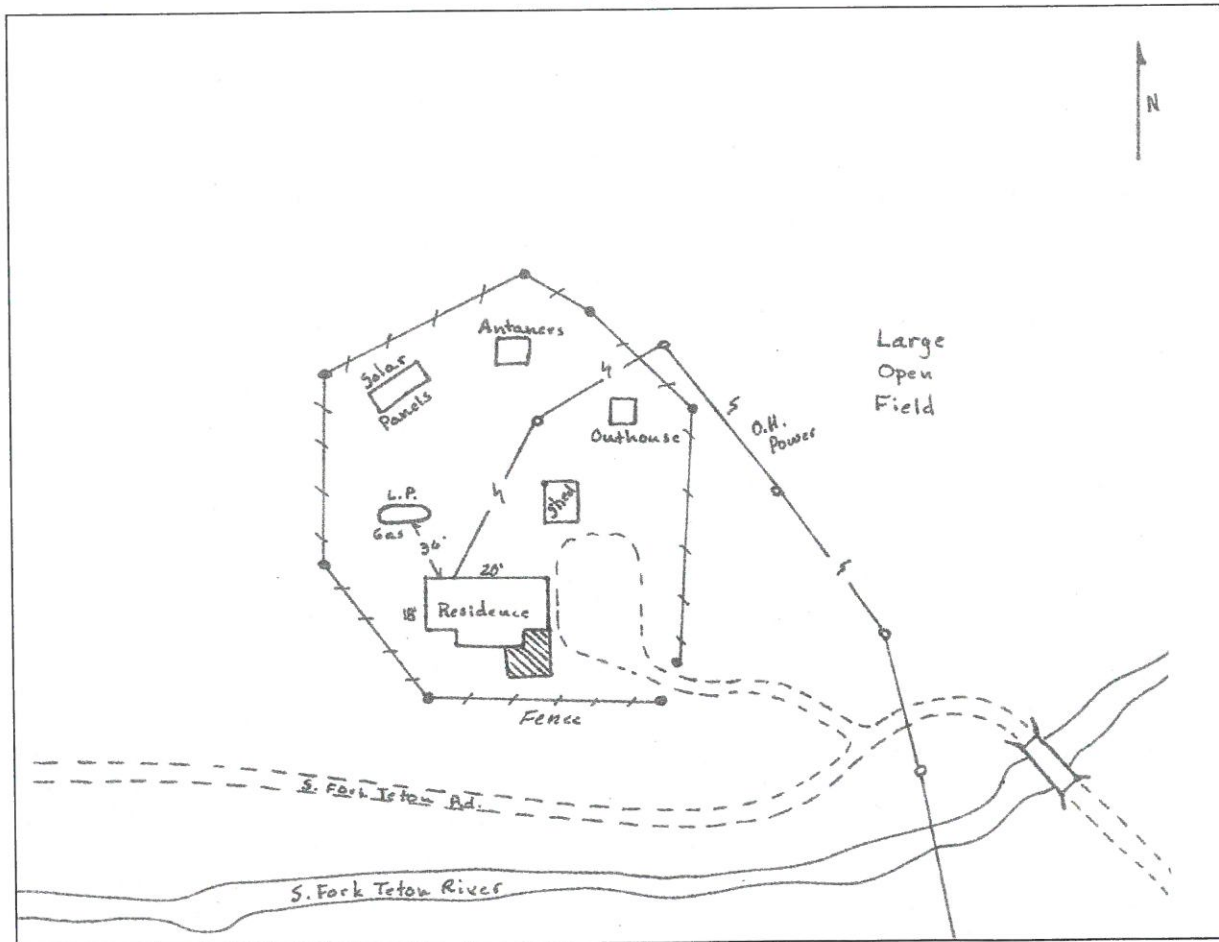


Zone_struct_no 4 89
Phy_911_address
Tract_name
Permit_no
Latitude (NAD 27) 47 52 27
Longitude (NAD 27) 112 40 22
Legal_address T25N R08W 32
Struct_type Private Residence
Struct_name Alice Gleason Cabin
Owner_name Nature Conservancy
Other_struct outhouse and shed
Defen_space 2
Egress_ingress n
Turn_space >100ft y
Bridge_restrictions none
Gate_restriction none
Utilities OH electrical
Haz_materials LP gas
Dist_to_water 1
Livestock P
Comments Solar panel to the NW of structure

Photo



Site Map

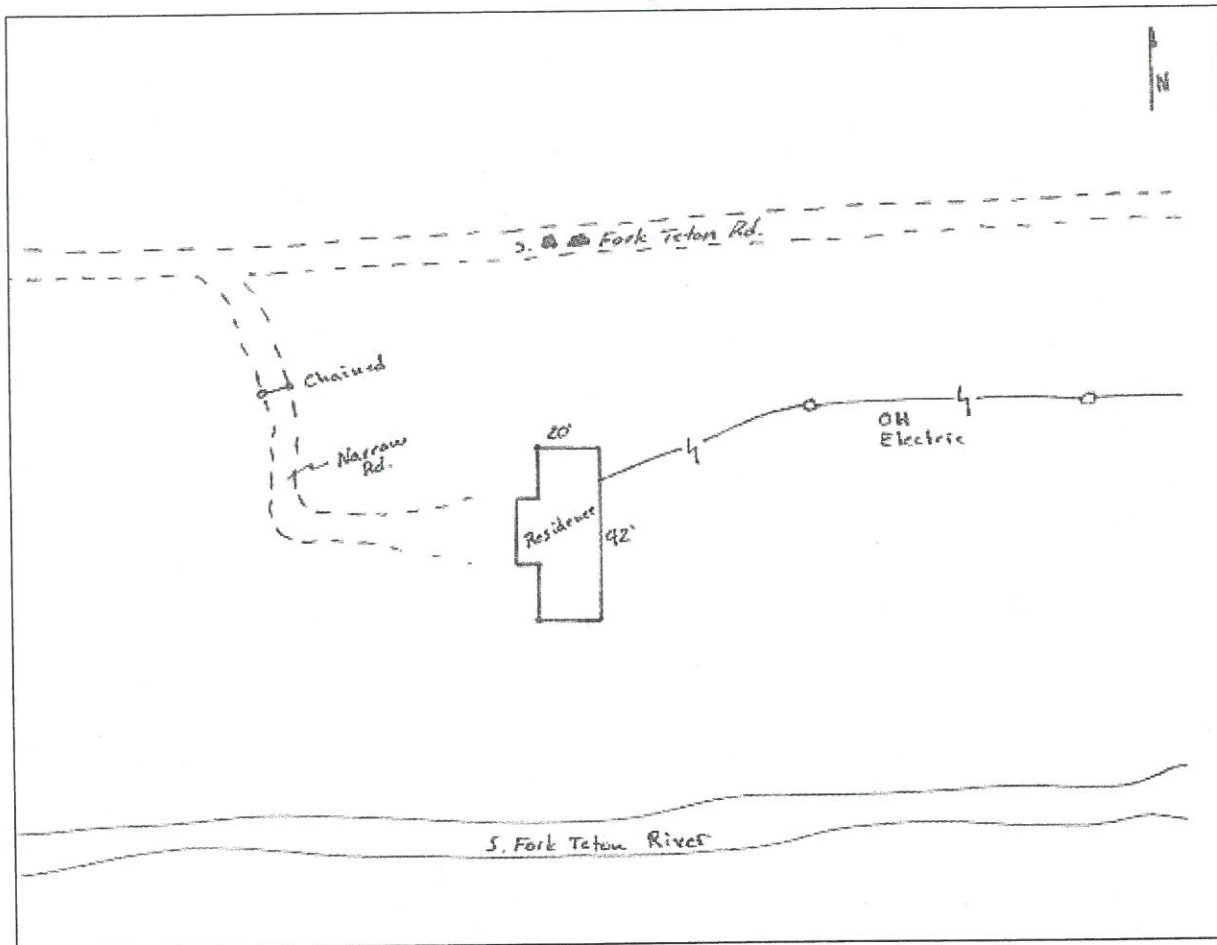


Zone_struct_no	4 90
Phy_911_address	
Tract_name	
Permit_no	
Latitude (NAD 27)	47 52 23
Longitude (NAD 27)	112 40 23
Legal_address	T25N R08W 32
Struct_type	Private Residence
Struct_name	Nature Conservancy
Owner_name	Manskey
Other_struct	none
Defen_space	2
Egress_ingress	n
Turn_space_>100ft	n
Bridge_restrictions	none
Gate_restriction	yes
Utilities	OH electrical
Haz_materials	unk
Dist_to_water	1
Livestock	NP
Comments	main? TNC cabin, gate is locked

Photo



Site Map

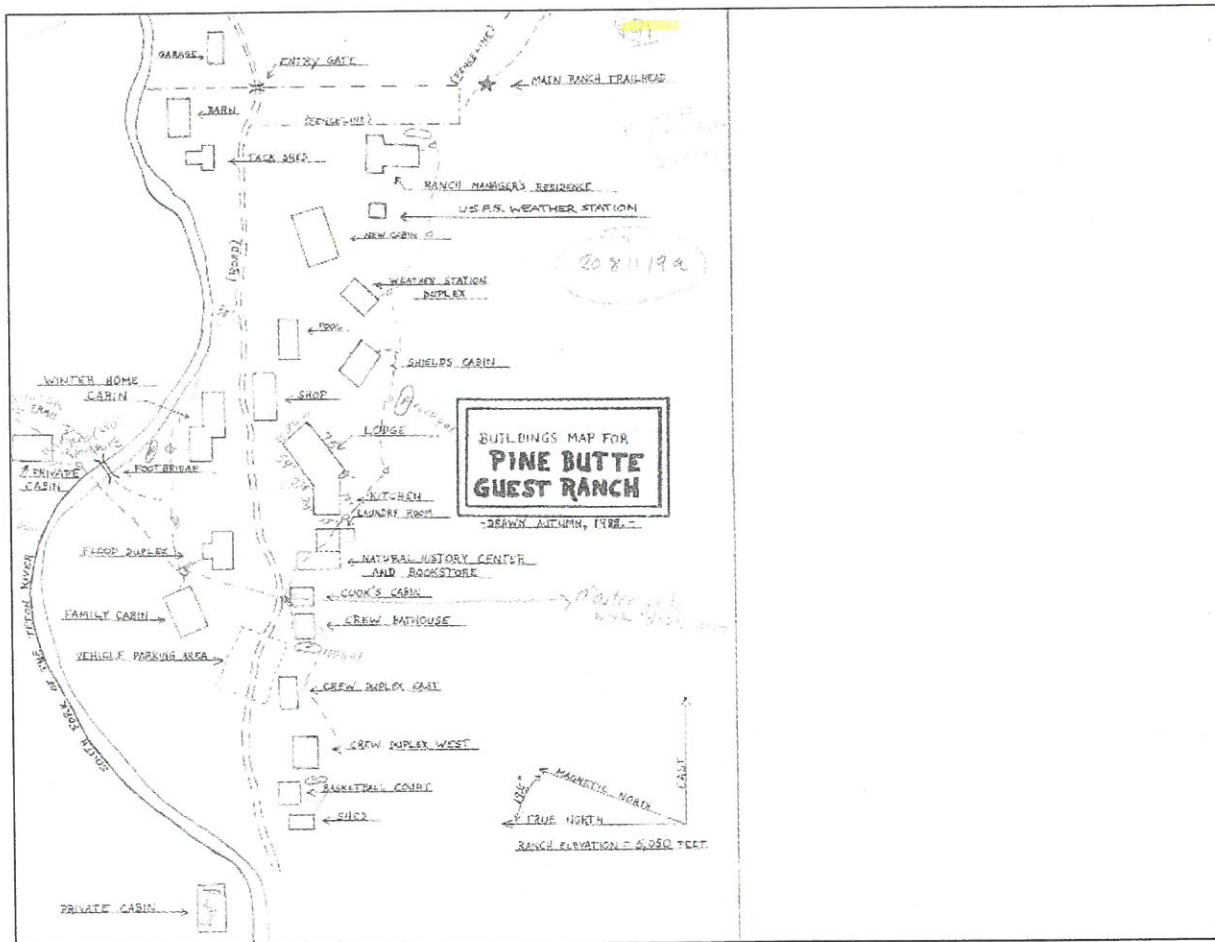


Zone_struct_no 4 91
Phy_911_address
Tract_name
Permit_no
Latitude (NAD 27) 47 52 18
Longitude (NAD 27) 112 40 23
Legal_address T25N R08W 32
Struct_type Private Residence
Struct_name Pine Butte Guest Ranch
Owner_name Nature Conservancy
Other_struct Many out building, cabins, sheds, and other stru
Defen_space 2
Egress_ingress n
Turn_space_>100ft y
Bridge_restrictions n
Gate_restriction n
Utilities OH electrical
Haz_materials LP Gas
Dist_to_water 1
Livestock P
Comments Atleast 20 structures at this location

Photo




Site Map

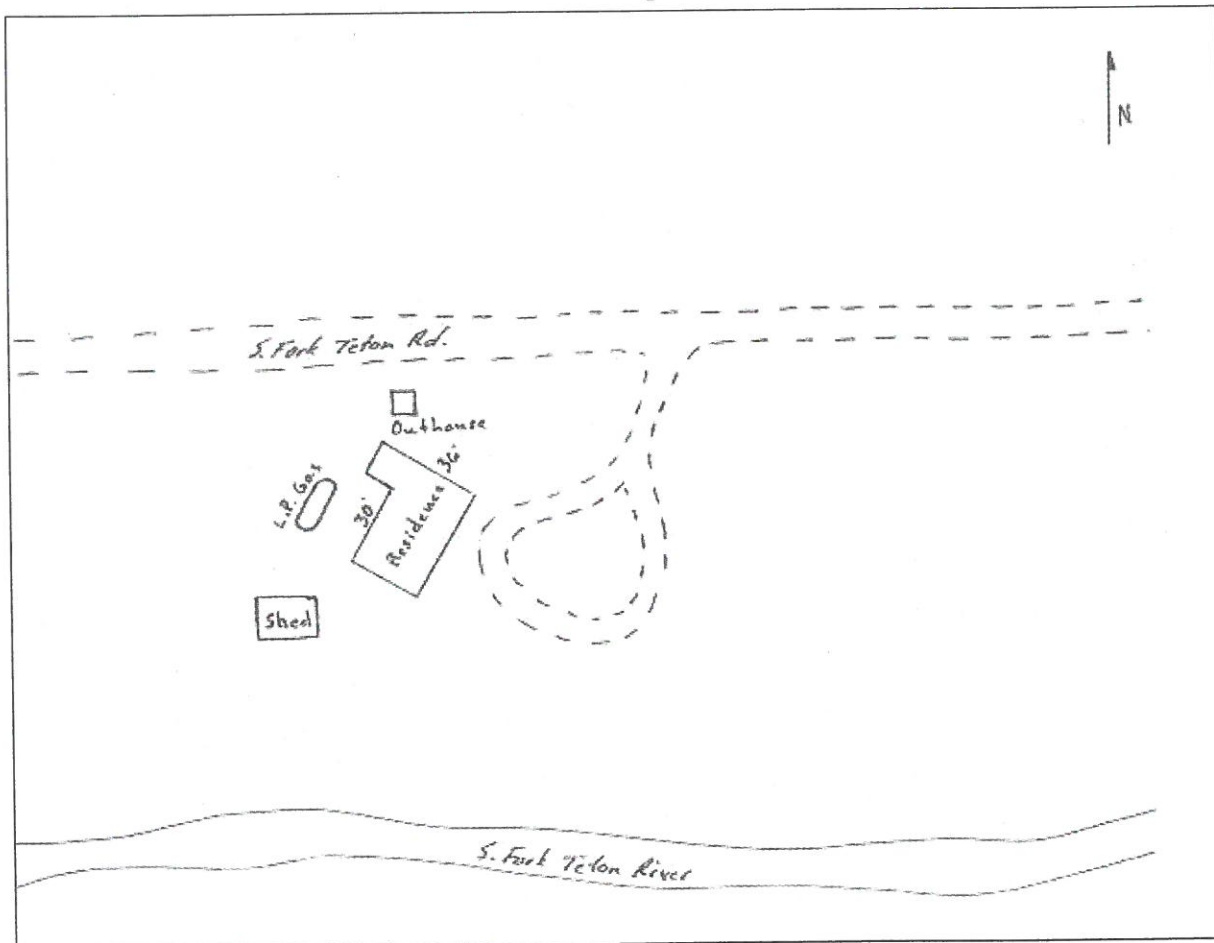


Zone_struct_no 4 92
Phy_911_address
Tract_name
Permit_no
Latitude (NAD 27) 47 52 18
Longitude (NAD 27) 112 40 58
Legal_address T25N R08W 31
Struct_type Private Residence
Struct_name Hanuasa Cabin
Owner_name Nature Conservancy
Other_struct outhouse
Defen_space 3
Egress_ingress n
Turn_space_>100ft n
Bridge_restrictions none
Gate_restriction none
Utilities OH electrical
Haz_materials LP gas
Dist_to_water 1
Livestock NP
Comments

Photo



Site Map

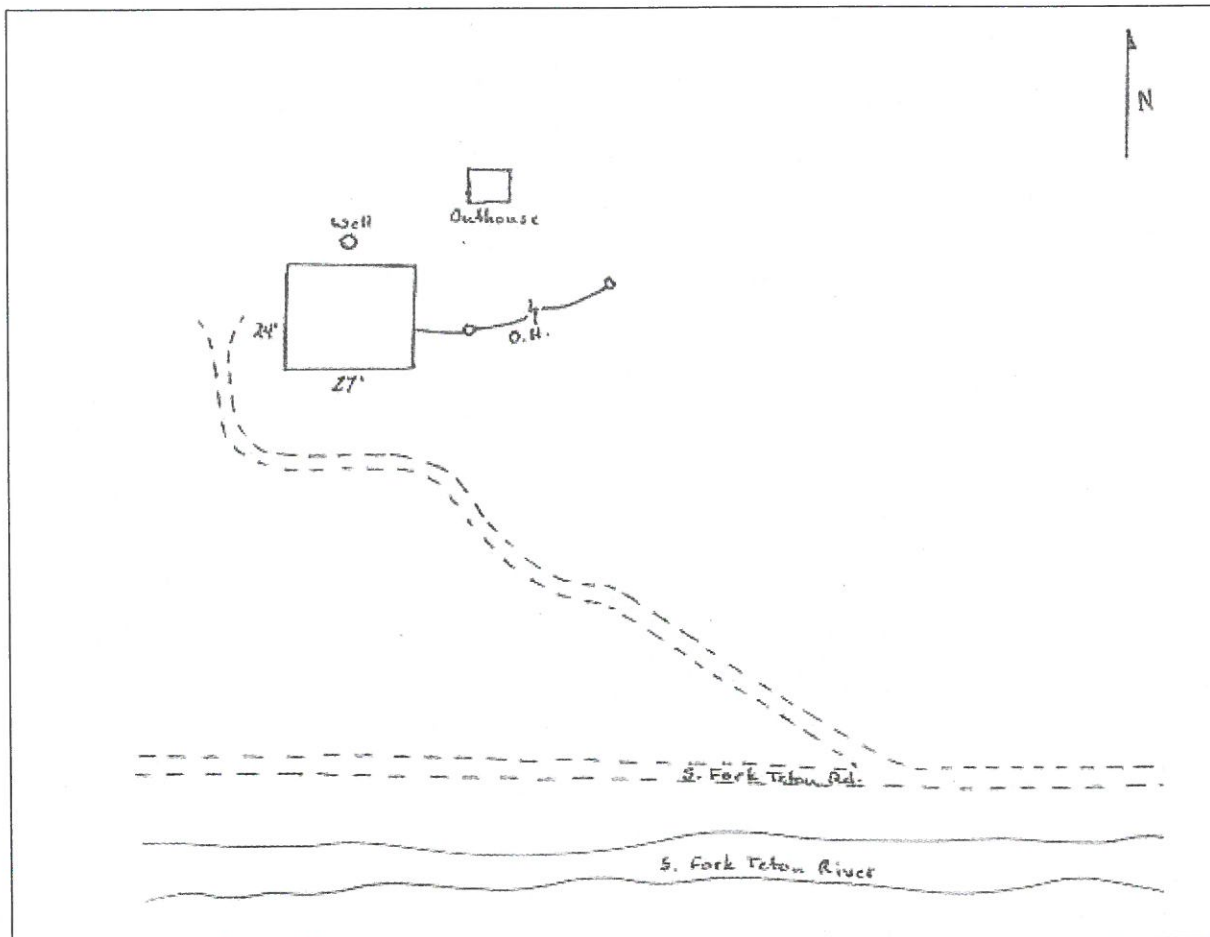


Zone_struct_no 4 93
Phy_911_address
Tract_name
Permit_no
Latitude (NAD 27) 47 52 23
Longitude (NAD 27) 112 41 02
Legal_address T25N R08W 31
Struct_type Private Residence
Struct_name Howard Cabin
Owner_name Nature Conservancy
Other_struct outhouse
Defen_space 2
Egress_ingress n
Turn_space >100ft n
Bridge_restrictions none
Gate_restriction none
Utilities OH electrical
Haz_materials None
Dist_to_water 2
Livestock NP
Comments open deck on front

Photo



Site Map

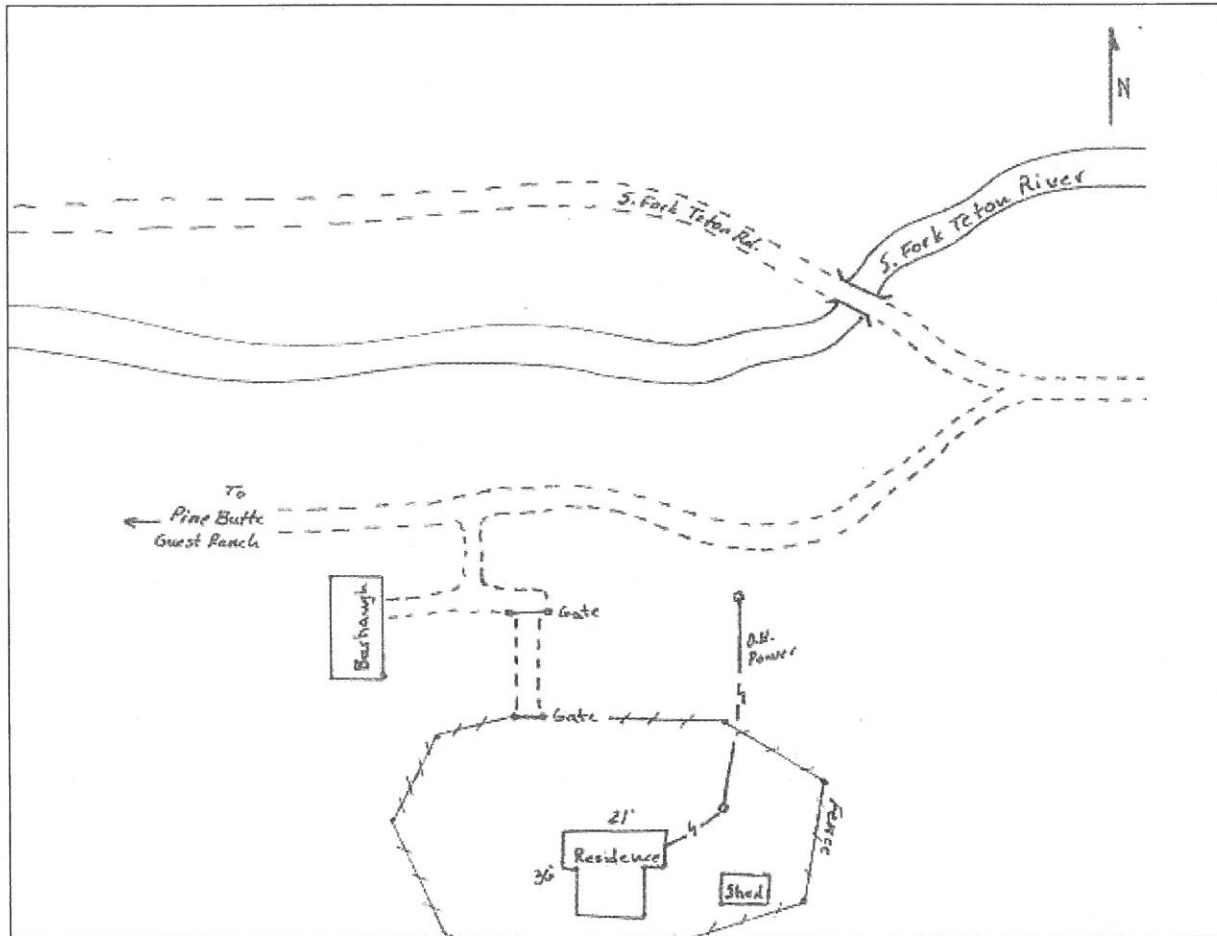


Zone_struct_no	4 95
Phy_911_address	
Tract_name	
Permit_no	
Latitude (NAD 27)	47 52 11
Longitude (NAD 27)	112 40 13
Legal_address	T24N R08W 6
Struct_type	Private Residence
Struct_name	Howard Cabin
Owner_name	Howard
Other_struct	shed
Defen_space	2
Egress_ingress	n
Turn_space_>100ft	y
Bridge_restrictions	none
Gate_restriction	none
Utilities	OH electrical
Haz_materials	unk
Dist_to_water	2
Livestock	UKN
Comments	Trees/mtn with in 10' of house; clear to the North.

Photo



Site Map

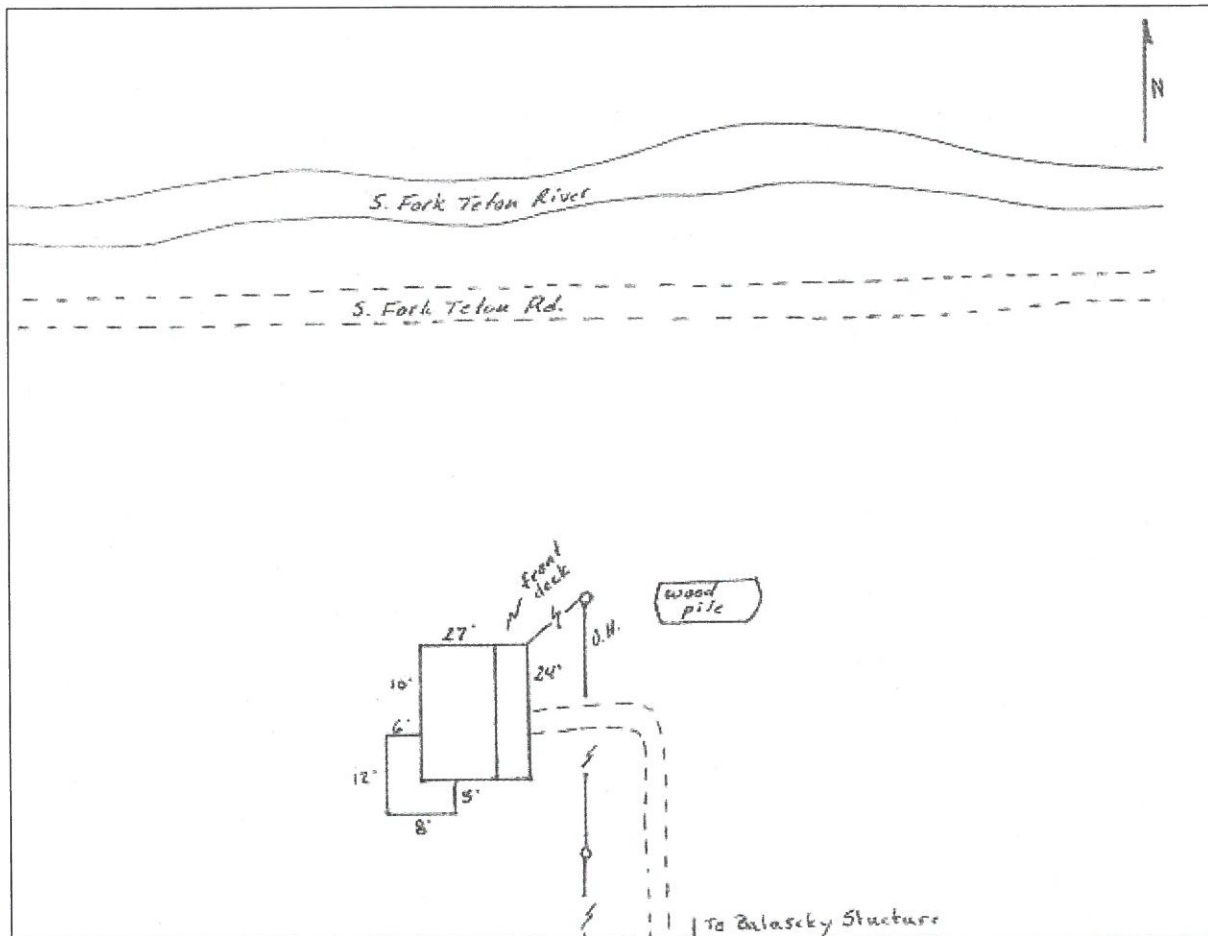


Zone_struct_no 4 96
Phy_911_address
Tract_name
Permit_no
Latitude (NAD 27) 47 52 09
Longitude (NAD 27) 112 39 10
Legal_address T24N R08W 5
Struct_type Private Residence
Struct_name
Owner_name Mary McCarthy
Other_struct none
Defen_space 2
Egress_ingress n
Turn_space_>100ft n
Bridge_restrictions none
Gate_restriction none
Utilities OH electrical
Haz_materials unk
Dist_to_water 2
Livestock NP
Comments Structure is approximately 30' to the North of Balasky Residence

Photo



Site Map



Rocky Mountain Front Emergency Plan

Zone 4

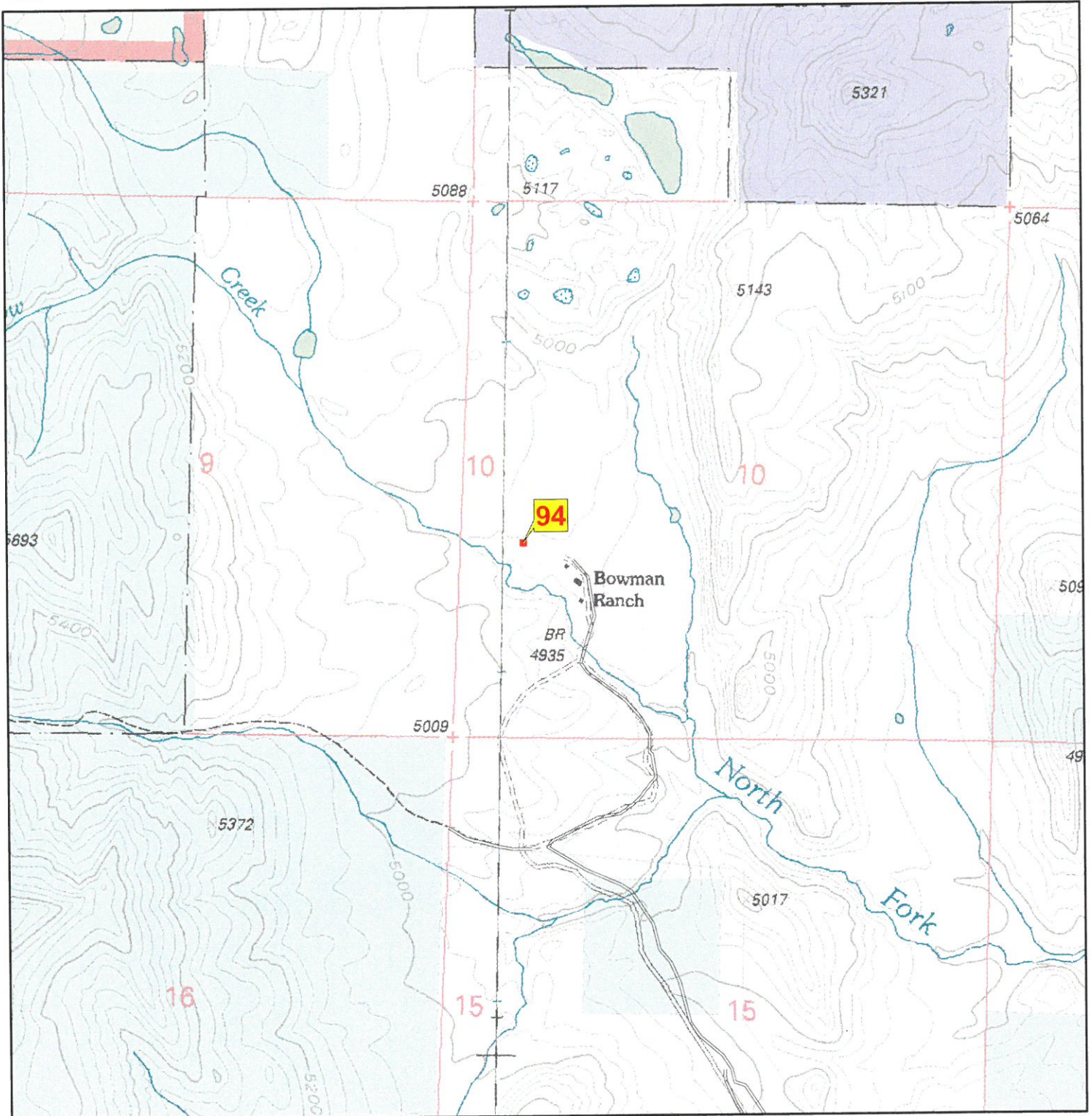
Disclaimer:
 The Forest Service uses the most current and complete data available. GIS data and product accuracy may vary. They may be developed from sources of differing accuracy, accurate only at certain scales, based on modeling or interpretation, incomplete while being created or revised, etc. Using GIS products for purposes other than those for which they were created, may yield inaccurate or misleading results. The Forest Service reserves the right to correct, update, modify, or replace GIS products without notification. For more information, contact:

Lewis & Clark National Forest
 Rocky Mountain Ranger District
 1102 Main Avenue NW, Box 340
 Choteau, Montana 59422
 406-466-5341




- | | |
|-----------------|-------------------------|
| ■ Structures | Ownership |
| ▲ Campground | ■ BLM |
| ✦ Picnic Area | ■ Forest Service |
| ♣ Trailhead | ■ National Park Service |
| 🏠 Lookout | ■ Native American Lands |
| ★ RAWS Station | ■ State of Montana |
| ▭ Zone Boundary | ■ Nature Conservancy |
| | ■ Private |

08/05/2005



Zone_struct_no 4 94
Phy_911_address
Tract_name
Permit_no
Latitude (NAD 27) 47 50 50
Longitude (NAD 27) 112 37 27
Legal_address T24N R08W 10
Struct_type Private Residence
Struct_name
Owner_name Wayne & Judy Gollehon
Other_struct shop
Defen_space 1
Egress_ingress n
Turn_space_>100ft y
Bridge_restrictions none
Gate_restriction none
Utilities OH electrical
Haz_materials Bulk Fuel Tanks 500' from Home
Dist_to_water 1
Livestock P
Comments

Photo



Site Map

