

Note: There are no structures in Zone 5B with the numbers 31, 32, 33, or 43.

Rocky Mountain Front Emergency Plan Zone 5B

- Structures
- ▭ Zone 5B Boundary
- ▭ County Line



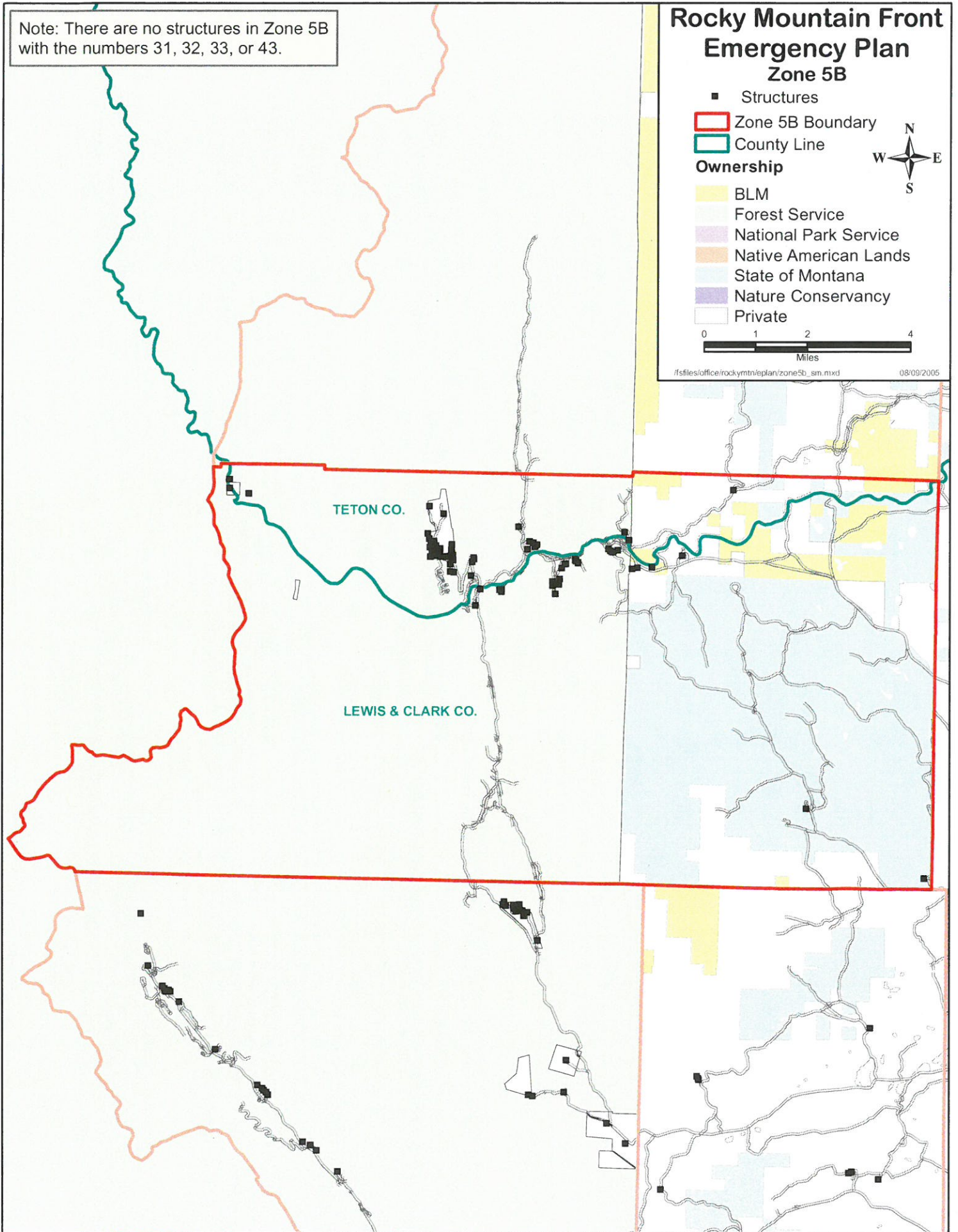
Ownership

- BLM
- Forest Service
- National Park Service
- Native American Lands
- State of Montana
- Nature Conservancy
- Private



f:\files\office\rockymtn\ep\plan\zone5b_sm.mxd

08/09/2005



Rocky Mountain Front Emergency Plan

Zone 5B - Arsenic Creek Tract and K-L Ranch

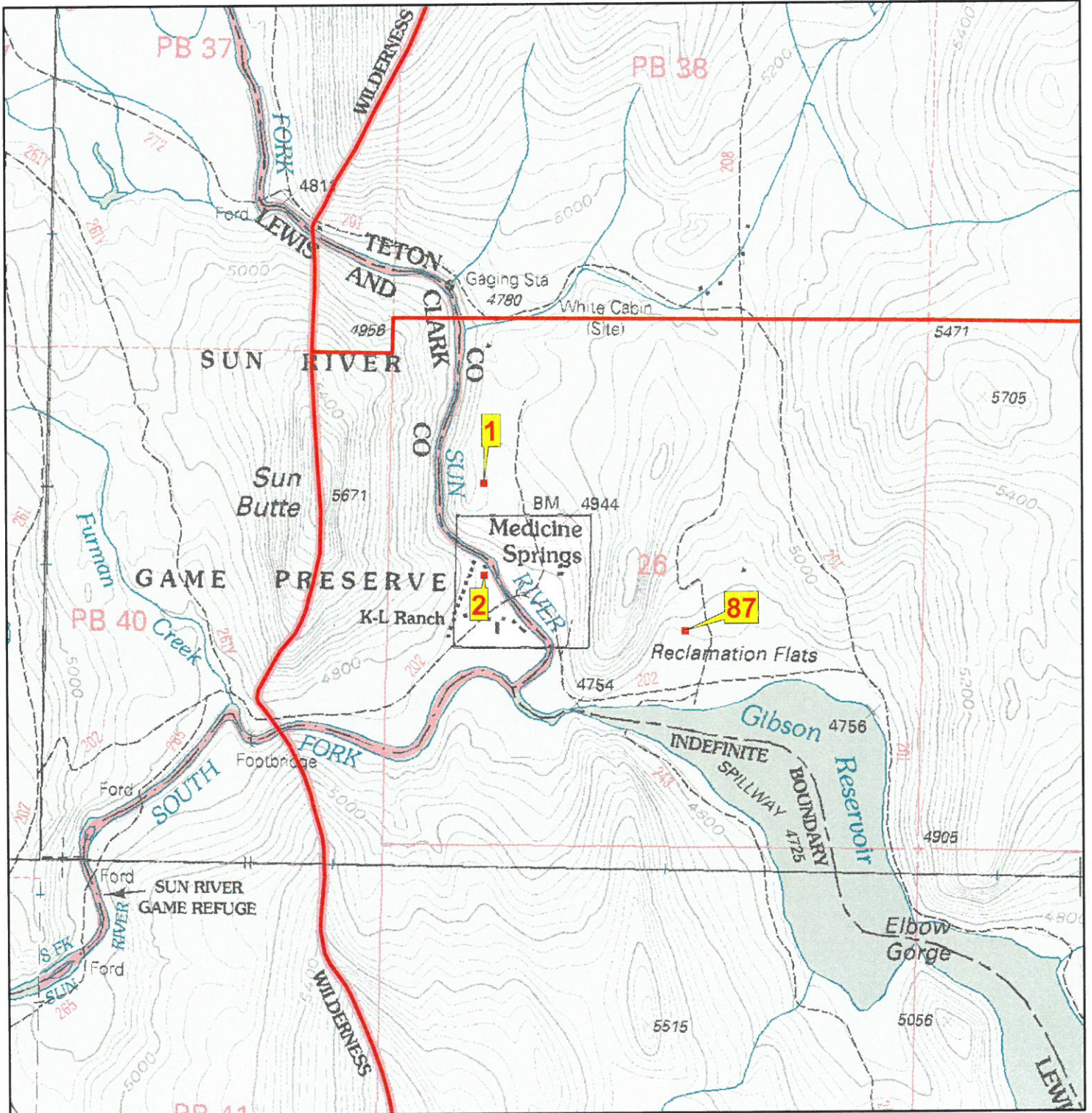
Disclaimer:
 The Forest Services uses the most current and complete data available. GIS data and product accuracy may vary. They may be: developed from sources of differing accuracy, accurate only at certain scales, based on modeling or interpretation, incomplete while being created or revised, etc. Using GIS products for purposes other than those for which they were created, may yield inaccurate or misleading results. The Forest Service reserves the right to correct, update, modify, or replace GIS products without notification. For more information, contact:

Lewis & Clark National Forest
 Rocky Mountain Ranger District
 1102 Main Avenue NW, Box 340
 Choteau, Montana 59422
 406-466-5341

- | | |
|-----------------|-------------------------|
| ■ Structures | Ownership |
| ▲ Campground | ■ BLM |
| ✎ Picnic Area | ■ Forest Service |
| 🚶 Trailhead | ■ National Park Service |
| 🏠 Lookout | ■ Native American Lands |
| ★ RAWS Station | ■ State of Montana |
| ▭ Zone Boundary | ■ Nature Conservancy |
| | ■ Private |




08/05/2005




Zone_struct_no 5B 01
Phy_911_address
Tract_name Arsenic Creek Tract
Permit_no
Latitude (NAD 27) 47 38 08
Longitude (NAD 27) 112 51 27
Legal_address T22N R10W 26
Struct_type Recreation Residence
Struct_name
Owner_name Cooley
Other_struct
Defen_space
Egress_ingress
Turn_space >100ft
Bridge_restrictions
Gate_restriction
Utilities
Haz_materials
Dist_to_water
Livestock
Comments

Photo




Site Map




Zone_struct_no 5B 02
Phy_911_address
Tract_name
Permit_no
Latitude (NAD 27) 47 37 59
Longitude (NAD 27) 112 51 27
Legal_address T22N R10W 26
Struct_type Private Lodge
Struct_name K-L Ranch
Owner_name
Other_struct
Defen_space
Egress_ingress
Turn_space >100ft
Bridge_restrictions
Gate_restriction
Utilities
Haz_materials
Dist_to_water
Livestock
Comments

Photo




Site Map




Zone_struct_no 5B 87
Phy_911_address na
Tract_name na
Permit_no na
Latitude (NAD 27) 47 37 54
Longitude (NAD 27) 112 50 58
Legal_address T22N R10W 26
Struct_type administrative site
Struct_name Fish and Game Cabin
Owner_name
Other_struct
Defen_space 0
Egress_ingress
Turn_space_>100ft
Bridge_restrictions
Gate_restriction
Utilities
Haz_materials
Dist_to_water 0
Livestock
Comments

Photo



Site Map



Rocky Mountain Front Emergency Plan

Zone 5B - Mortimer Gulch and Blacktail Tract

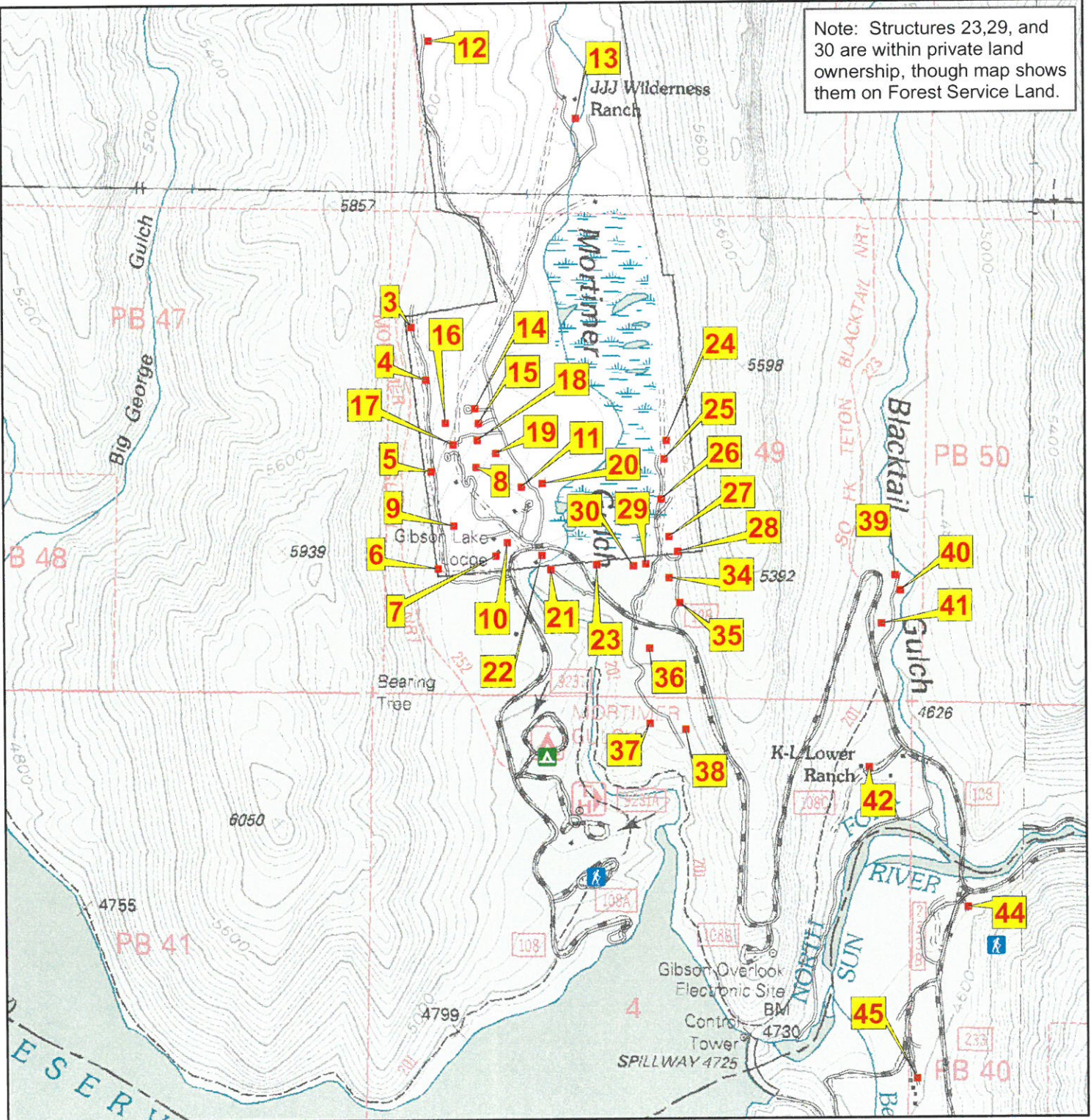
Disclaimer:
 The Forest Service uses the most current and complete data available. GIS data and product accuracy may vary. They may be developed from sources of differing accuracy, accurate only at certain scales, based on modeling or interpretation, incomplete while being created or revised, etc. Using GIS products for purposes other than those for which they were created, may yield inaccurate or misleading results. The Forest Service reserves the right to correct, update, modify, or replace GIS products without notification. For more information, contact:

Lewis & Clark National Forest
 Rocky Mountain Ranger District
 1102 Main Avenue NW, Box 340
 Choteau, Montana 59422
 406-466-5341

- | | |
|-----------------|-------------------------|
| ■ Structures | Ownership |
| ▲ Campground | ■ BLM |
| ✈ Picnic Area | ■ Forest Service |
| 🚶 Trailhead | ■ National Park Service |
| 🔍 Lookout | ■ Native American Lands |
| ★ RAWs Station | ■ State of Montana |
| 📏 Zone Boundary | ■ Nature Conservancy |
| | ■ Private |



08/05/2005

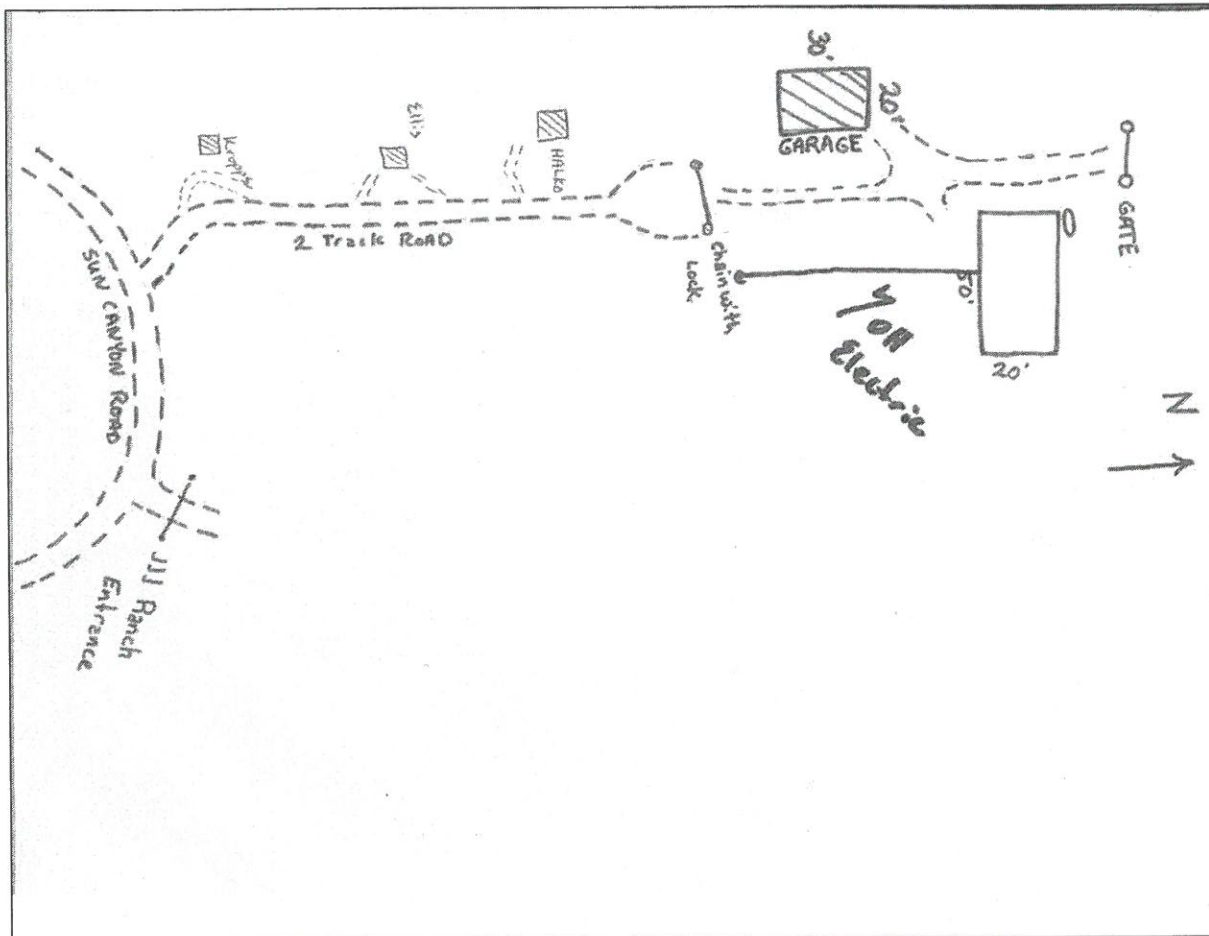


Zone_struct no 5B 03
Phy_911_address na
Tract_name Mortimer Gulch
Permit_no na
Latitude (NAD 27) 47 37 17
Longitude (NAD 27) 112 46 29
Legal_address T22N R09W 33
Struct_type private residence
Struct_name na
Owner_name Robert and Lou Garraty
Other_struct 1 Garage.
Defen_space
Egress_ingress n
Turn_space >100ft n
Bridge_restrictions n
Gate_restriction y, private
Utilities OH electric lines.
Haz_materials propane tank
Dist_to_water 2
Livestock NP
Comments Listed phone number is for Mortimer residence.

Photo




Site Map

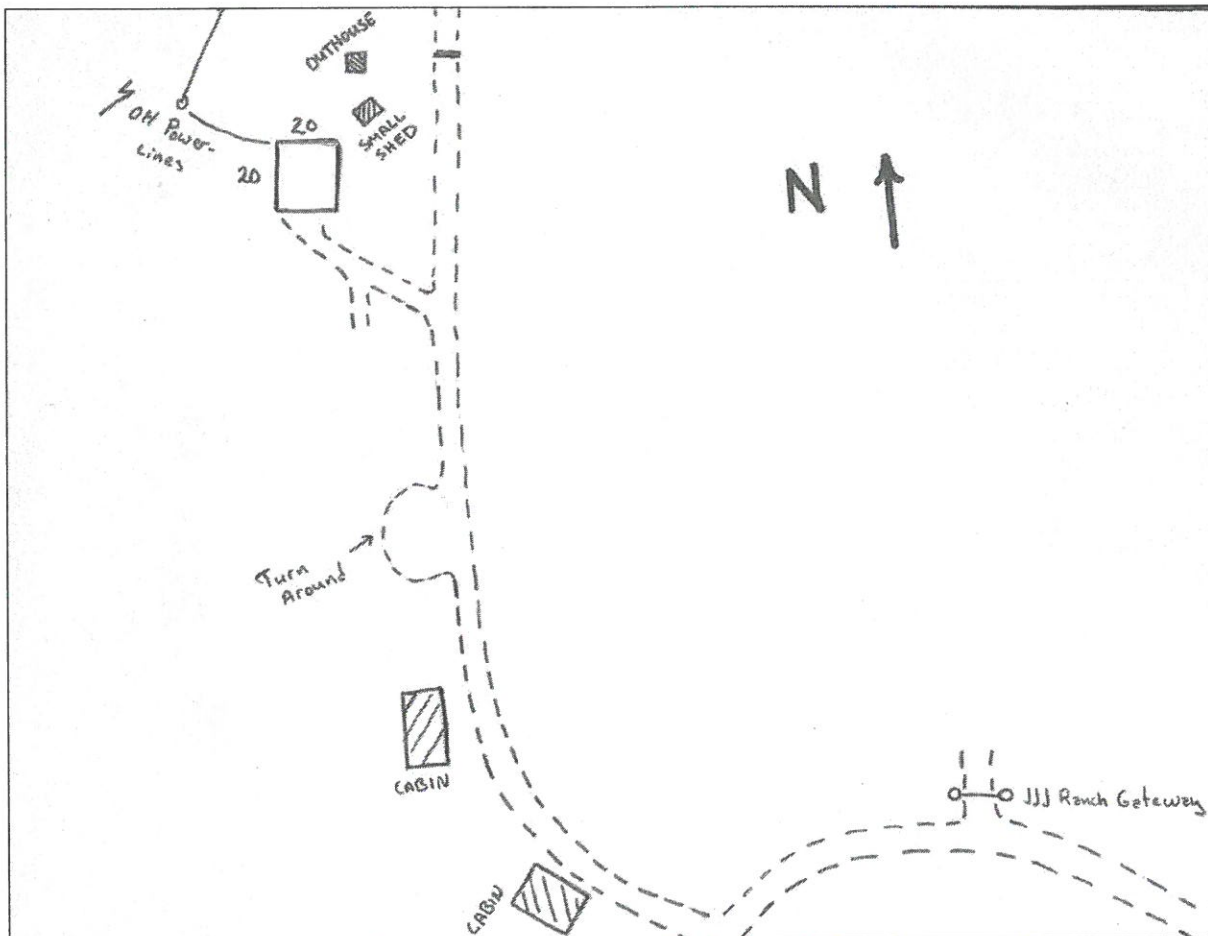


Zone_struct no	5B 04
Phy_911_address	na
Tract_name	Mortimer Gulch
Permit_no	na
Latitude (NAD 27)	47 37 12
Longitude (NAD 27)	112 46 27
Legal_address	T22N R09W 33
Struct_type	Private Residence
Struct_name	na
Owner_name	Joe and Margaret Halko
Other_struct	1 shed, 1 outhouse.
Defen_space	
Egress_ingress	n
Turn_space >100ft	n
Bridge_restrictions	n
Gate_restriction	n
Utilities	OH electric
Haz_materials	n
Dist_to_water	2
Livestock	NP
Comments	Road Dead Ends in vicinity of structure.

Photo




Site Map

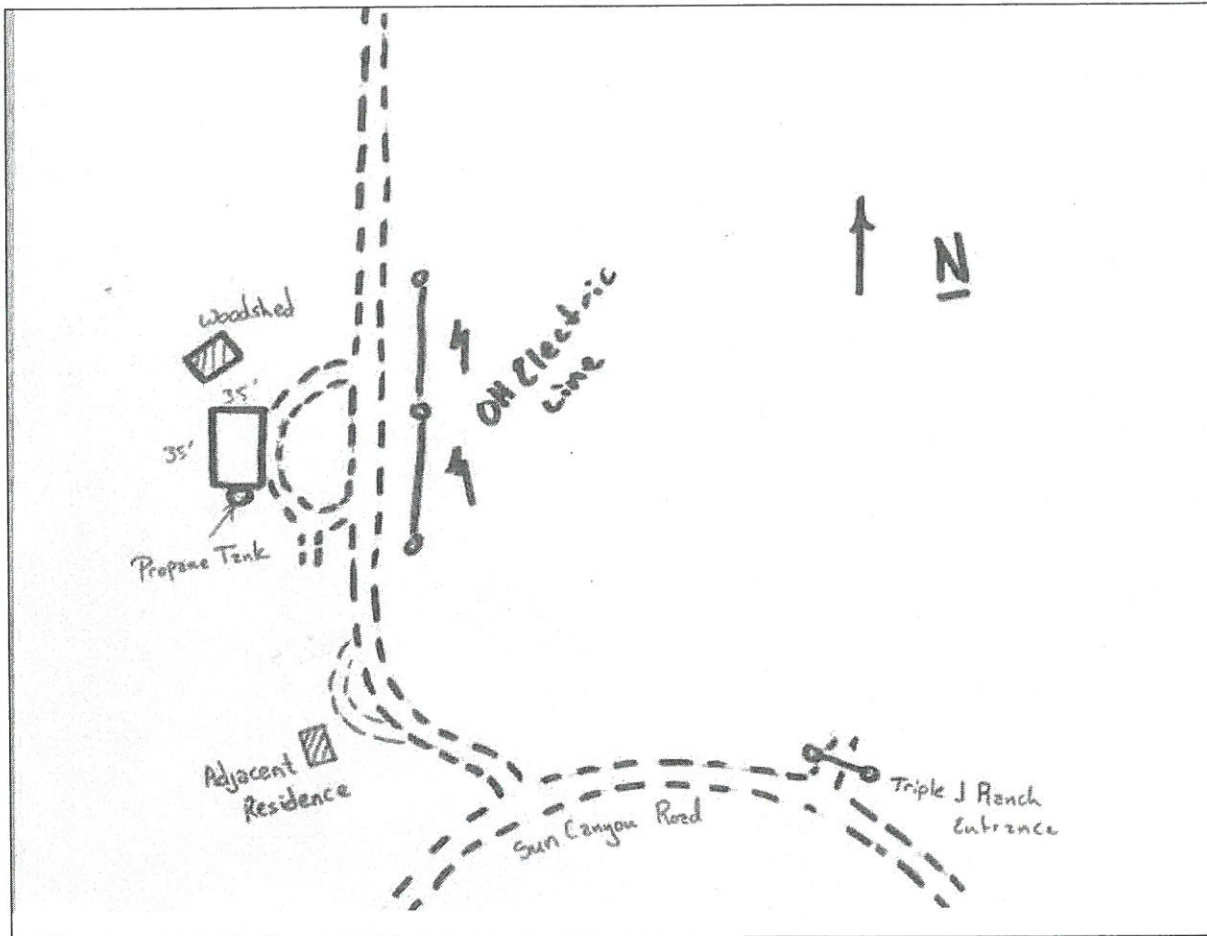


Zone_struct_no	5B 05
Phy_911_address	na
Tract_name	Mortimer Gulch
Permit_no	na
Latitude (NAD 27)	47 37 03
Longitude (NAD 27)	112 46 25
Legal_address	T22N R09W 33
Struct_type	Private Residence
Struct_name	na
Owner_name	Chris and Judy Ellis
Other_struct	woodshed
Defen_space	
Egress_ingress	y
Turn_space >100ft	n
Bridge_restrictions	n
Gate_restriction	n
Utilities	U.G. electric lines.
Haz_materials	Propane tank.
Dist_to_water	2
Livestock	NP
Comments	

Photo




Site Map

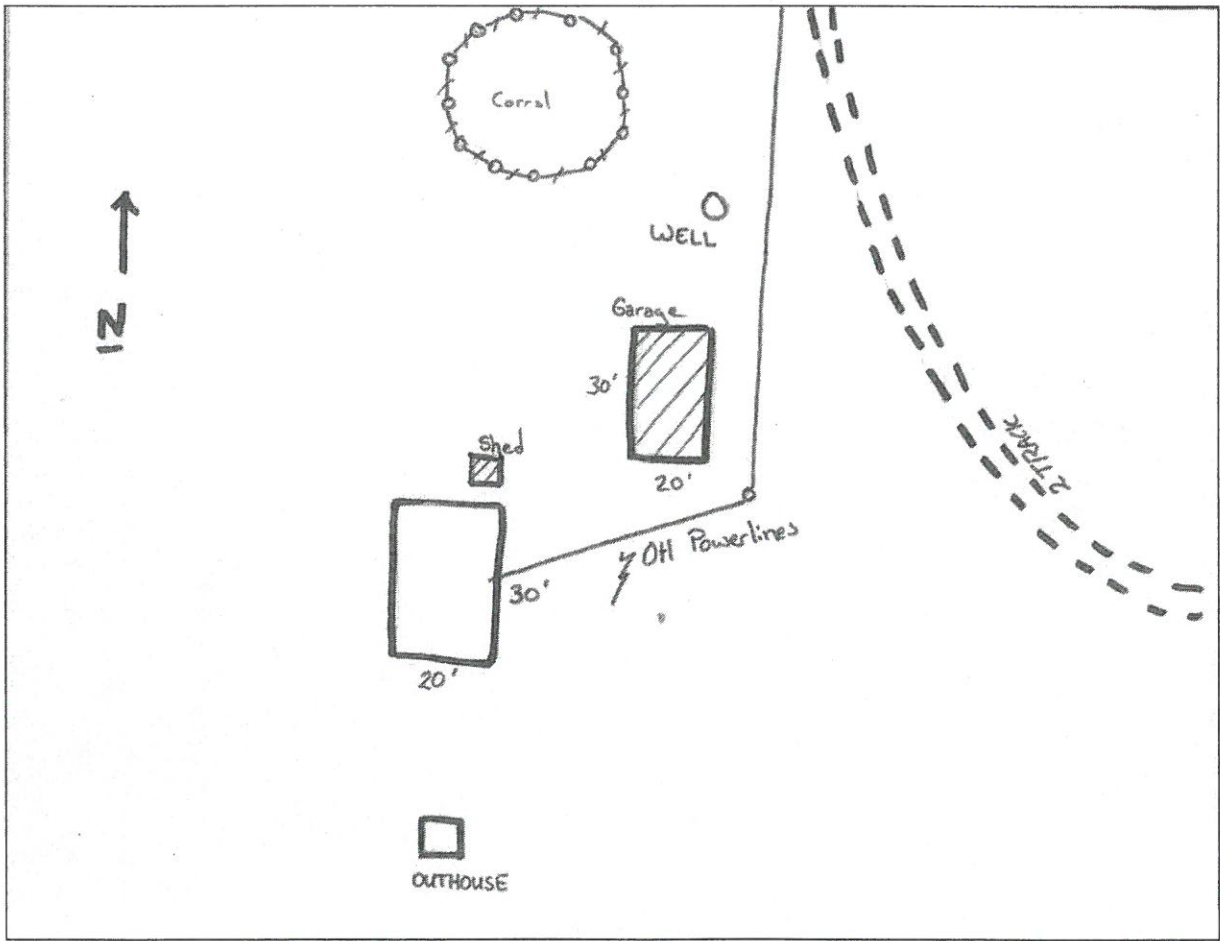


Zone_struct_no 5B 06
Phy_911_address na
Tract_name Mortimer Gulch
Permit_no na
Latitude (NAD 27) 47 36 53
Longitude (NAD 27) 112 46 24
Legal_address T22N R09W 33
Struct_type Private Residence
Struct_name na
Owner_name Clarence and Donna Kropp
Other_struct Garage, outhouse, corral.
Defen_space
Egress_ingress y
Turn_space >100ft n
Bridge_restrictions n
Gate_restriction n
Utilities OH Powerlines
Haz_materials n
Dist_to_water 2
Livestock NP
Comments Heavy timber in vicinity.

Photo



Site Map

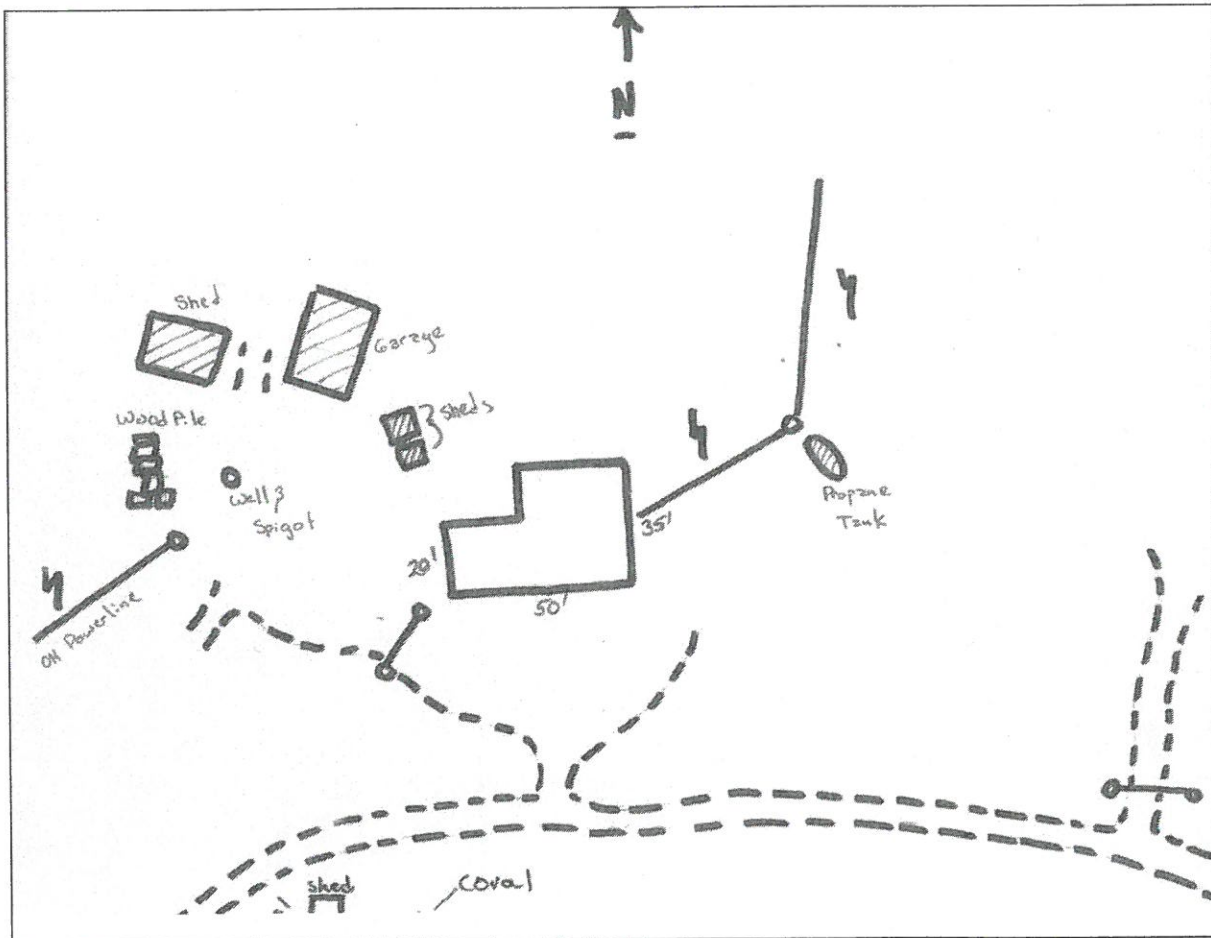


Zone_struct_no 5B 07
Phy_911_address na
Tract_name Mortimer Gulch
Permit_no na
Latitude (NAD 27) 47 36 55
Longitude (NAD 27) 112 46 16
Legal_address T22N R09W 33
Struct_type Private Residence
Struct_name Gibson Lake Lodge
Owner_name Pat and Kathy Hegland
Other_struct 4 sheds, 1 garage, 1 hay shed.
Defen_space
Egress_ingress n
Turn_space >100ft y
Bridge_restrictions n
Gate_restriction n
Utilities OH electric lines.
Haz_materials Propane tank, elevated fuel tank (North of road).
Dist_to_water 2
Livestock NP
Comments Well and spigot on site.

Photo



Site Map

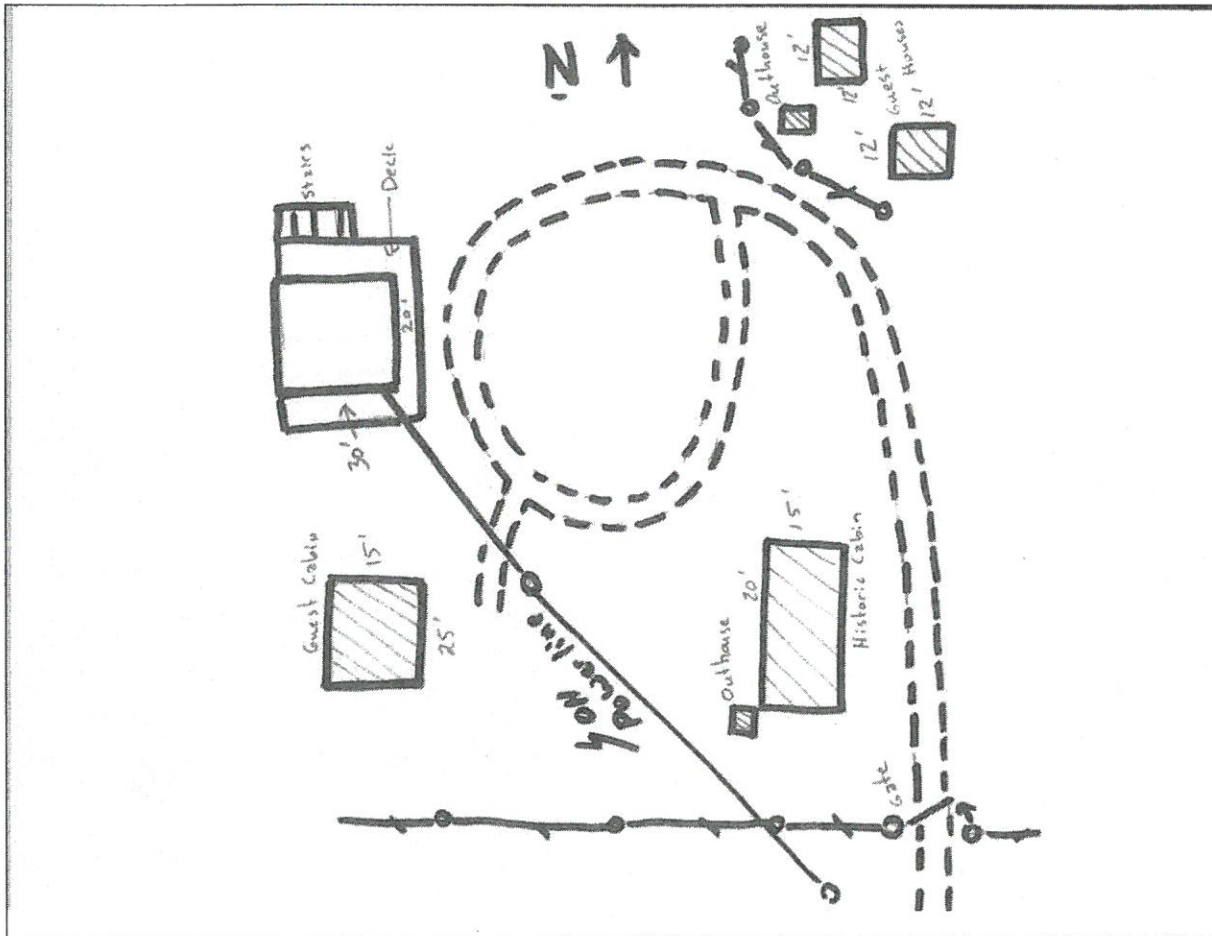


Zone_struct_no 5B 08
Phy_911_address na
Tract_name Mortimer Gulch
Permit_no na
Latitude (NAD 27) 47 37 03
Longitude (NAD 27) 112 46 19
Legal_address T22N R09W 33
Struct_type Private Residence
Struct_name na
Owner_name Jack Patterson
Other_struct 4 guest cabins, 2 outhouses.
Defen_space
Egress_ingress N
Turn_space >100ft Y
Bridge_restrictions N
Gate_restriction N
Utilities OH Electric lines.
Haz_materials n
Dist_to_water 2
Livestock NP
Comments Historic cabin on site (one of the original Mortimer homestead buildings).

Photo



Site Map

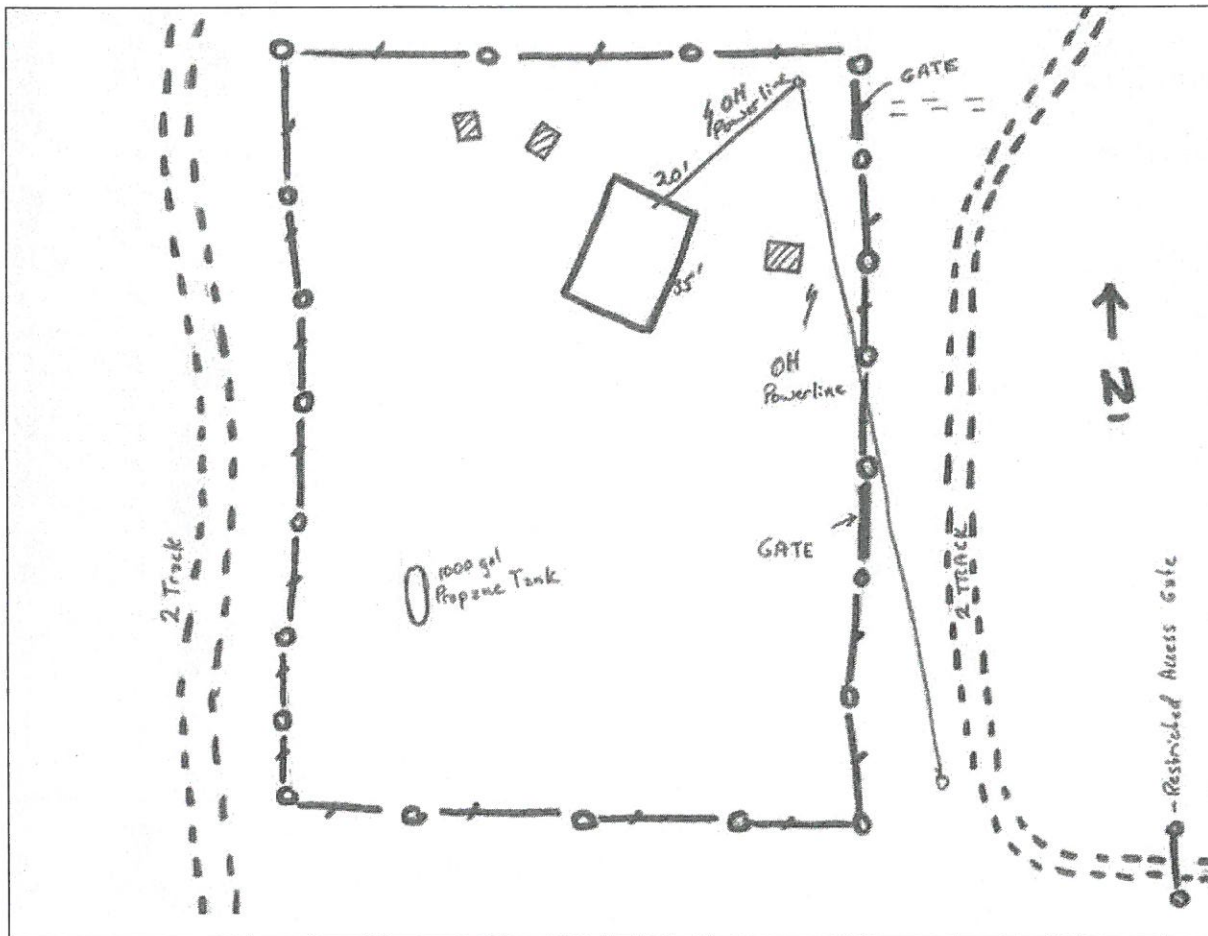


Zone_struct_no 5B 09
Phy_911_address na
Tract_name Mortimer Gulch
Permit_no na
Latitude (NAD 27) 47 36 58
Longitude (NAD 27) 112 46 22
Legal_address T22N R09W 33
Struct_type Private Residence
Struct_name na
Owner_name John and Virginia Nelson
Other_struct 2 outbuildings, 1 outhouse.
Defen_space
Egress_ingress Y
Turn_space >100ft Y
Bridge_restrictions N
Gate_restriction Y
Utilities OH powerlines
Haz_materials 1000 gallon propane tank.
Dist_to_water 2
Livestock NP
Comments Gate requires private key.

Photo



Site Map

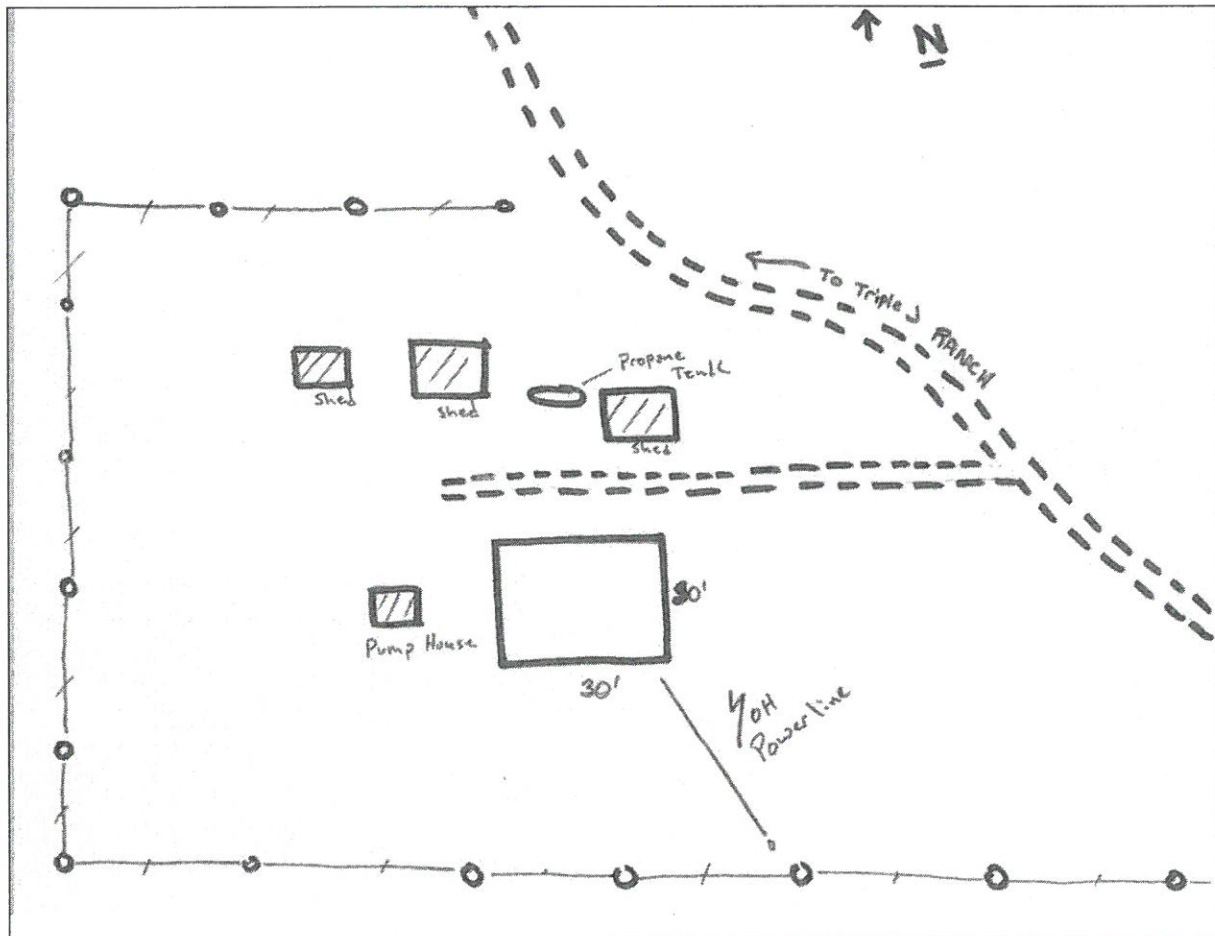


Zone_struct no	5B 10
Phy_911_address	na
Tract_name	Mortimer Gulch
Permit_no	na
Latitude (NAD 27)	47 36 56
Longitude (NAD 27)	112 46 14
Legal_address	T22N R09W 33
Struct_type	Private Residence
Struct_name	na
Owner_name	Robert and Tomi Orcott
Other_struct	3 sheds, 1pumphouse.
Defen_space	
Egress_ingress	n
Turn_space >100ft	n
Bridge_restrictions	n
Gate_restriction	n
Utilities	OH powerlines.
Haz_materials	Propane tank.
Dist_to_water	2
Livestock	NP
Comments	Hydrant on site, but appears inoperable.

Photo



Site Map

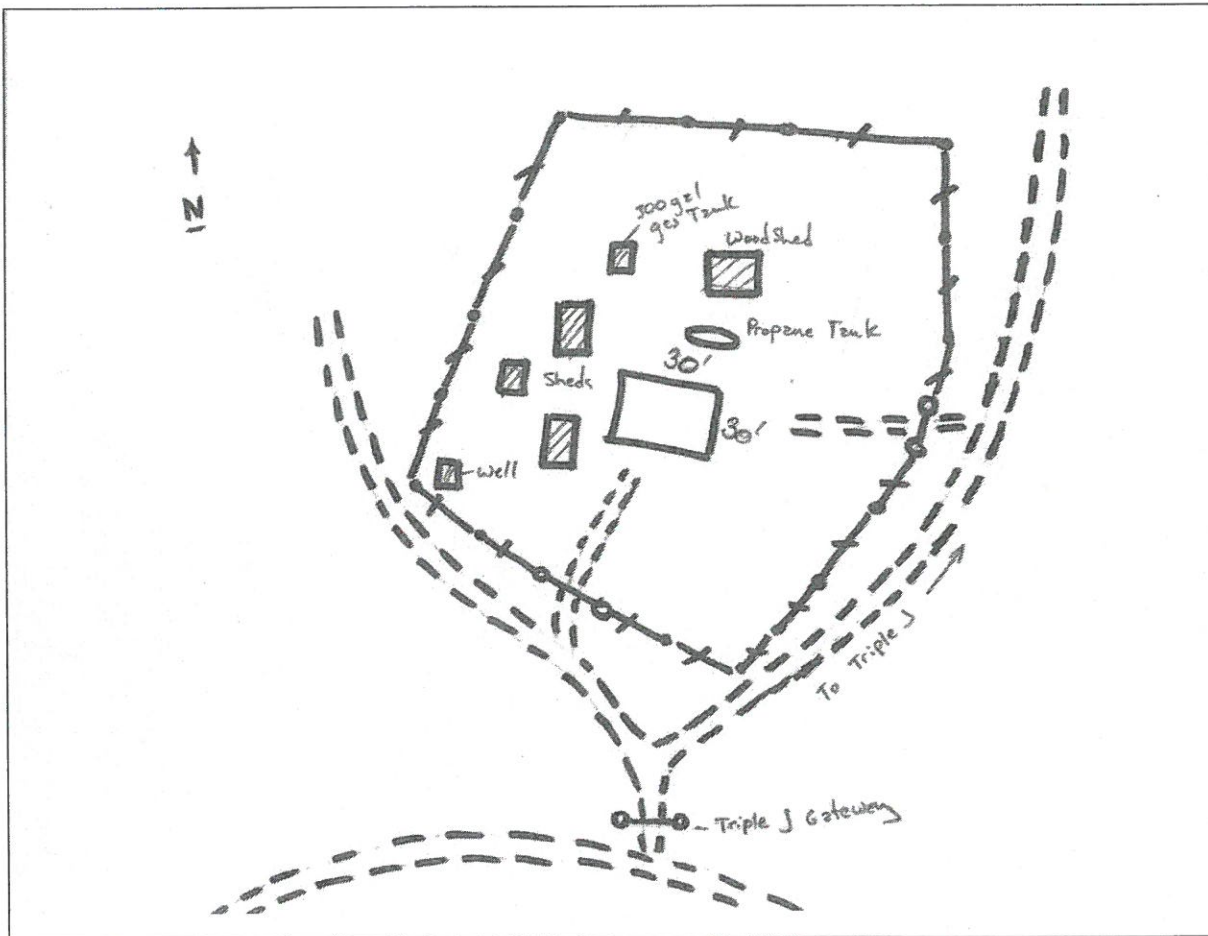


Zone_struct_no	5B 11
Phy_911_address	na
Tract_name	Mortimer Gulch
Permit_no	na
Latitude (NAD 27)	47 37 02
Longitude (NAD 27)	112 46 12
Legal_address	T22N R09W 33
Struct_type	Private Residence
Struct_name	na
Owner_name	Gary M Green
Other_struct	Springhouse, 4 sheds
Defen_space	
Egress_ingress	n
Turn_space_>100ft	y
Bridge_restrictions	n
Gate_restriction	y
Utilities	OH electric lines.
Haz_materials	LP tank, 300 gal. Fuel tank.
Dist_to_water	2
Livestock	NP
Comments	

Photo



Site Map

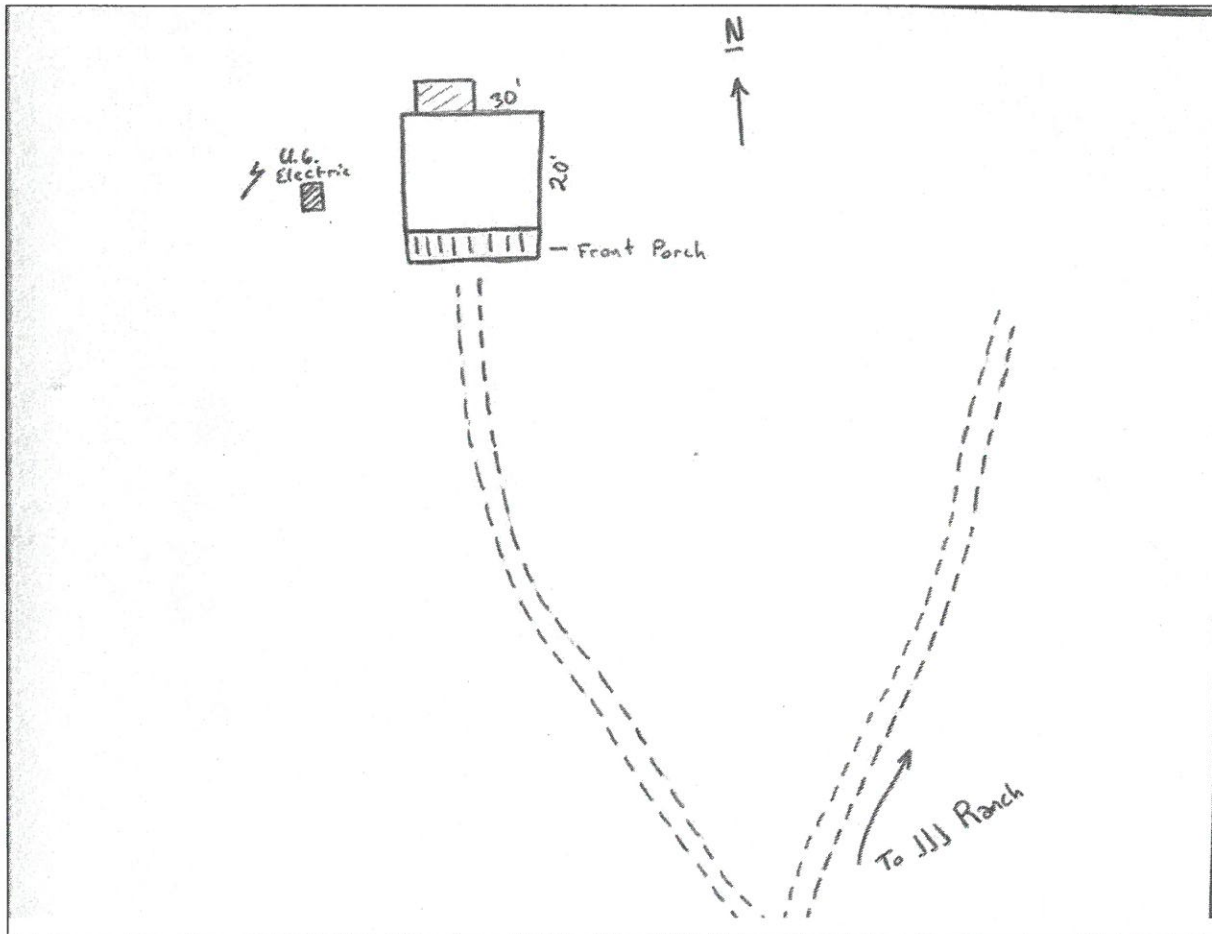


Zone_struct_no	5B 12
Phy_911_address	na
Tract_name	Mortimer Gulch
Permit_no	na
Latitude (NAD 27)	47 37 45
Longitude (NAD 27)	112 46 27
Legal_address	T22N R09W 28
Struct_type	Private Residence
Struct_name	na
Owner_name	Tim and Sam Coulter
Other_struct	na
Defen_space	
Egress_ingress	n
Turn_space_>100ft	y
Bridge_restrictions	n
Gate_restriction	y
Utilities	UG power
Haz_materials	n
Dist_to_water	2
Livestock	NP
Comments	Structure is due West of the JJJ Ranch.

Photo



Site Map

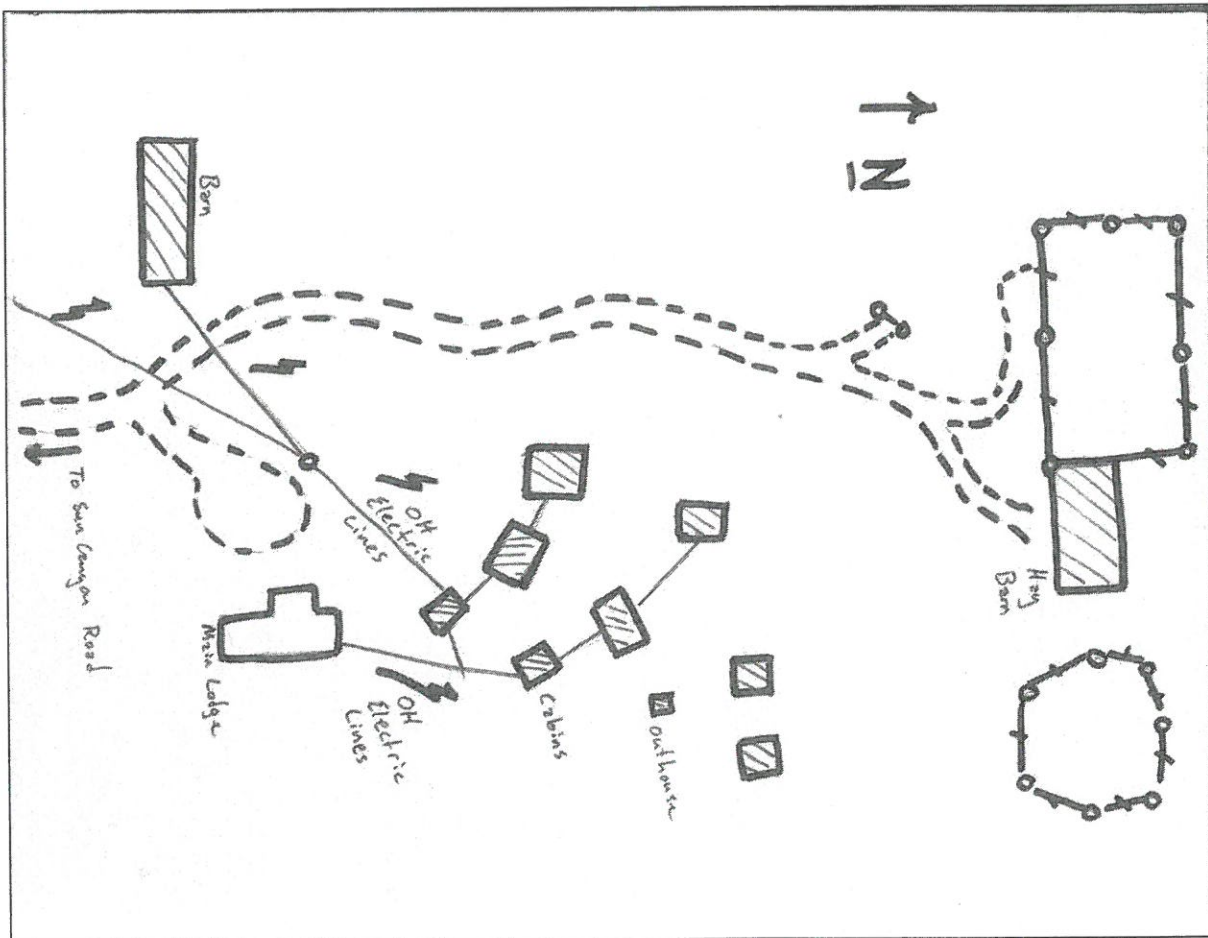


Zone_struct_no 5B 13
Phy_911_address na
Tract_name Mortimer Gulch
Permit_no na
Latitude (NAD 27) 47 37 37
Longitude (NAD 27) 112 46 06
Legal_address T22N R09W 28
Struct_type Private Residence
Struct_name JJJ Wilderness Ranch
Owner_name Max and Ann Barker
Other_struct 8 cabins, 1 outhouse, 2 barns.
Defen_space
Egress_ingress n
Turn_space_>100ft y
Bridge_restrictions n
Gate_restriction y
Utilities OH
Haz_materials 4-500# propane tanks.
Dist_to_water 2
Livestock P
Comments Numerous OH powerlines. Ernie and Kimberly are also owners--not just alternate contacts.

Photo



Site Map

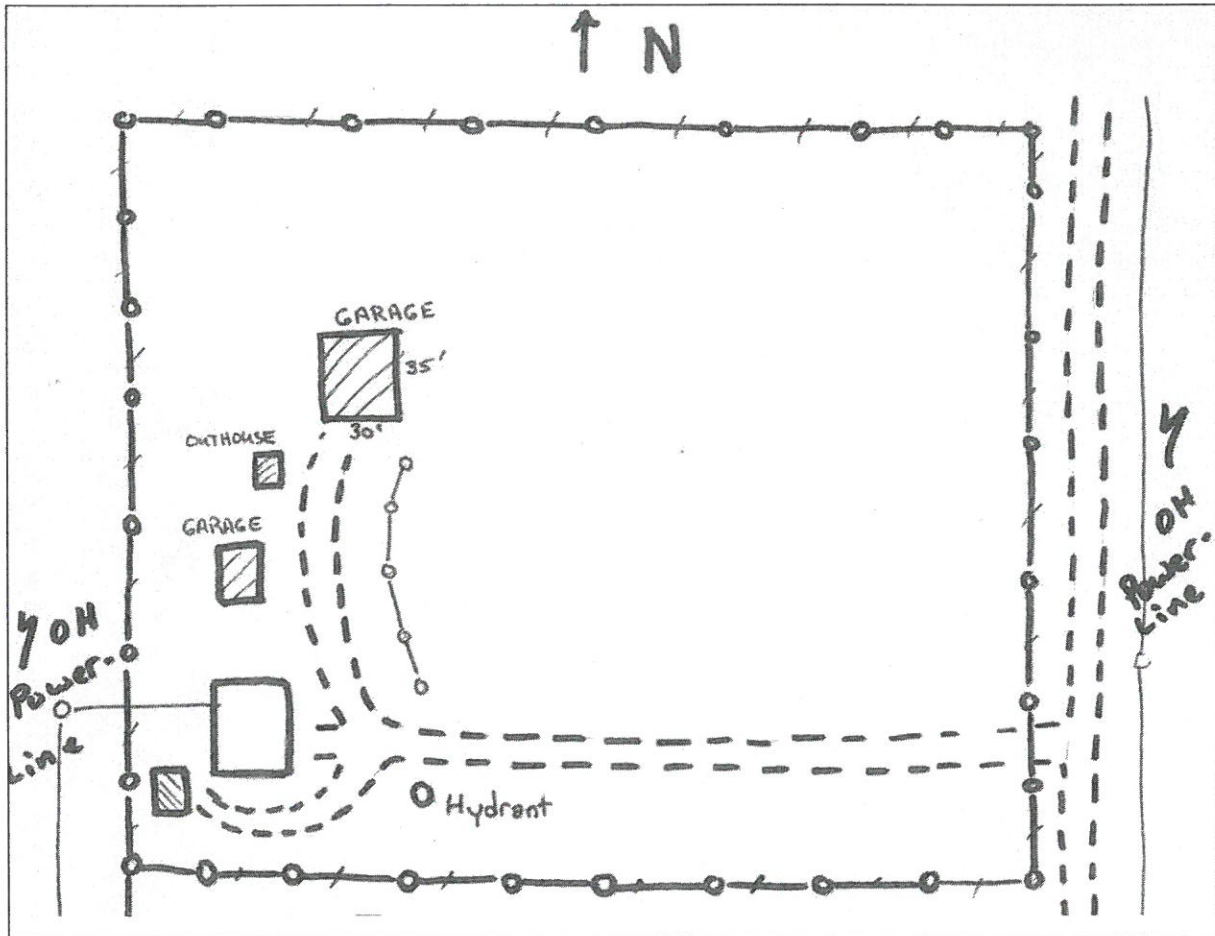


Zone_struct_no 5B 14
Phy_911_address na
Tract_name Mortimer Gulch
Permit_no na
Latitude (NAD 27) 47 37 09
Longitude (NAD 27) 112 46 19
Legal_address T22N R09W 33
Struct_type Private Residence
Struct_name na
Owner_name Stanley J and Marilyn Gossack
Other_struct 2 sheds, 1 garage, 1 outhouse
Defen_space
Egress_ingress n
Turn_space >100ft y
Bridge_restrictions n
Gate_restriction y
Utilities OH powerline
Haz_materials n
Dist_to_water 2
Livestock NP
Comments Old hydrant on site--unk whether it is operative.

Photo



Site Map

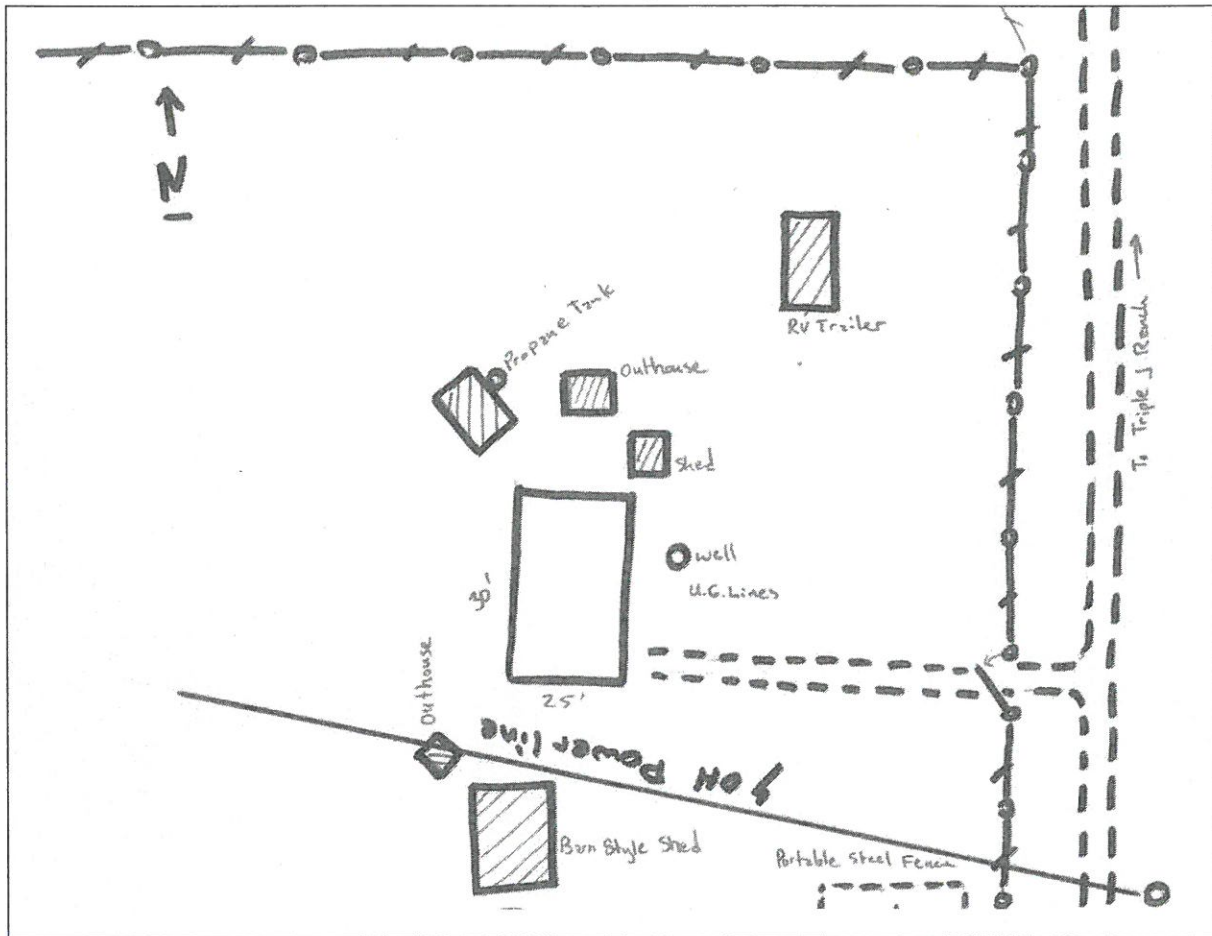


Zone_struct_no	5B 15
Phy_911_address	na
Tract_name	Mortimer Gulch
Permit_no	na
Latitude (NAD 27)	47 37 08
Longitude (NAD 27)	112 46 19
Legal_address	T22N R09W 33
Struct_type	Private Residence
Struct_name	"Thistle Dew"
Owner_name	Greg and Tracy Gilbert
Other_struct	2 sheds, 1 guest cabin, 2 outhouses, 1 RV trailer
Defen_space	
Egress_ingress	n
Turn_space >100ft	y
Bridge_restrictions	n
Gate_restriction	y
Utilities	UG and OH lines.
Haz_materials	Propane tank
Dist_to_water	2
Livestock	NP
Comments	RV trailer is probably temporary. Main building is new construction as of 2003.

Photo



Site Map

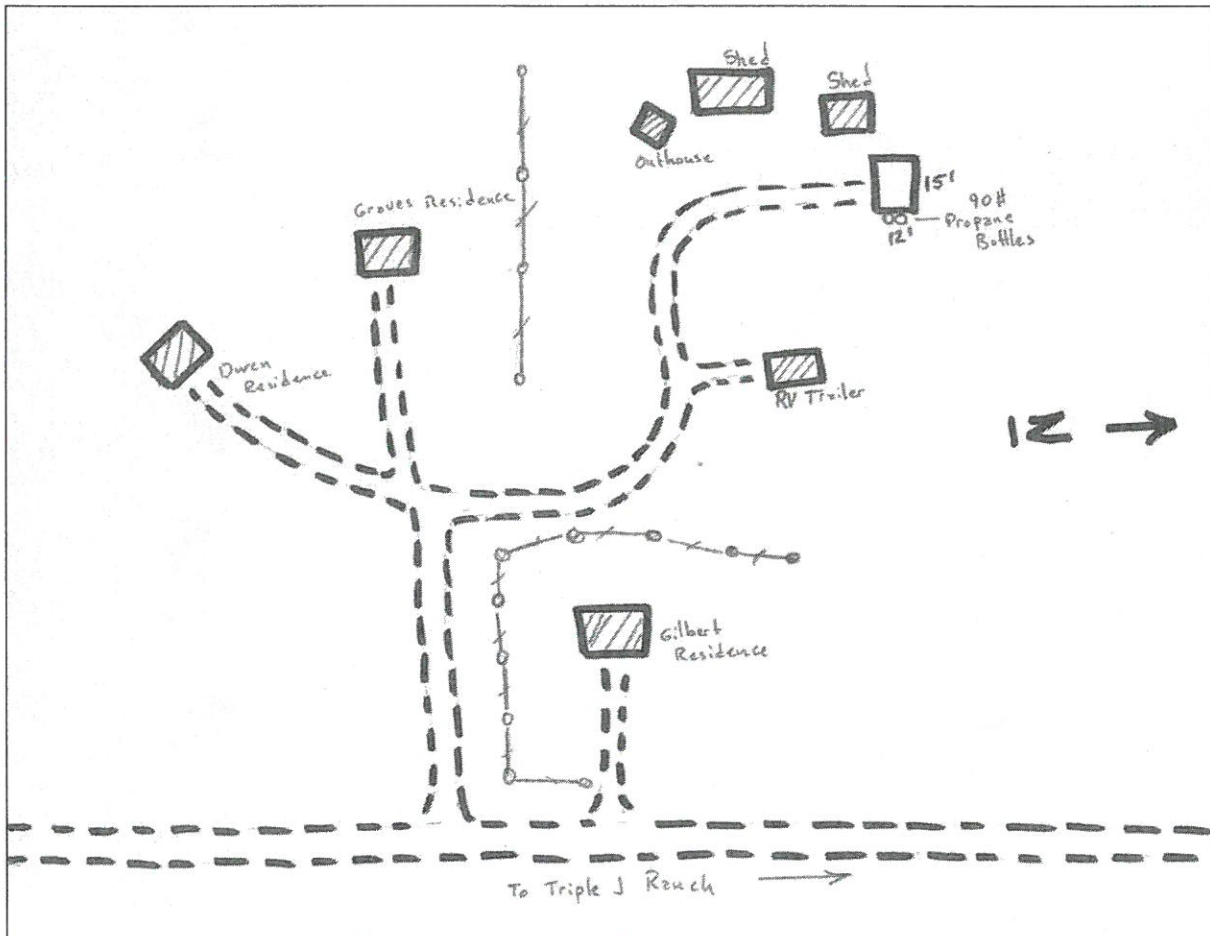


Zone_struct_no 5B 16
Phy_911_address na
Tract_name Mortimer Gulch
Permit_no na
Latitude (NAD 27) 47 37 08
Longitude (NAD 27) 112 46 24
Legal_address T22N R09W 33
Struct_type Private Residence
Struct_name na
Owner_name Gary Keaster
Other_struct 2 sheds, 1 outhouse, 1RV Trailer.
Defen_space
Egress_ingress n
Turn_space >100ft n
Bridge_restrictions n
Gate_restriction n
Utilities OH Electric lines.
Haz_materials Propane bottles.
Dist_to_water 2
Livestock NP
Comments

Photo



Site Map

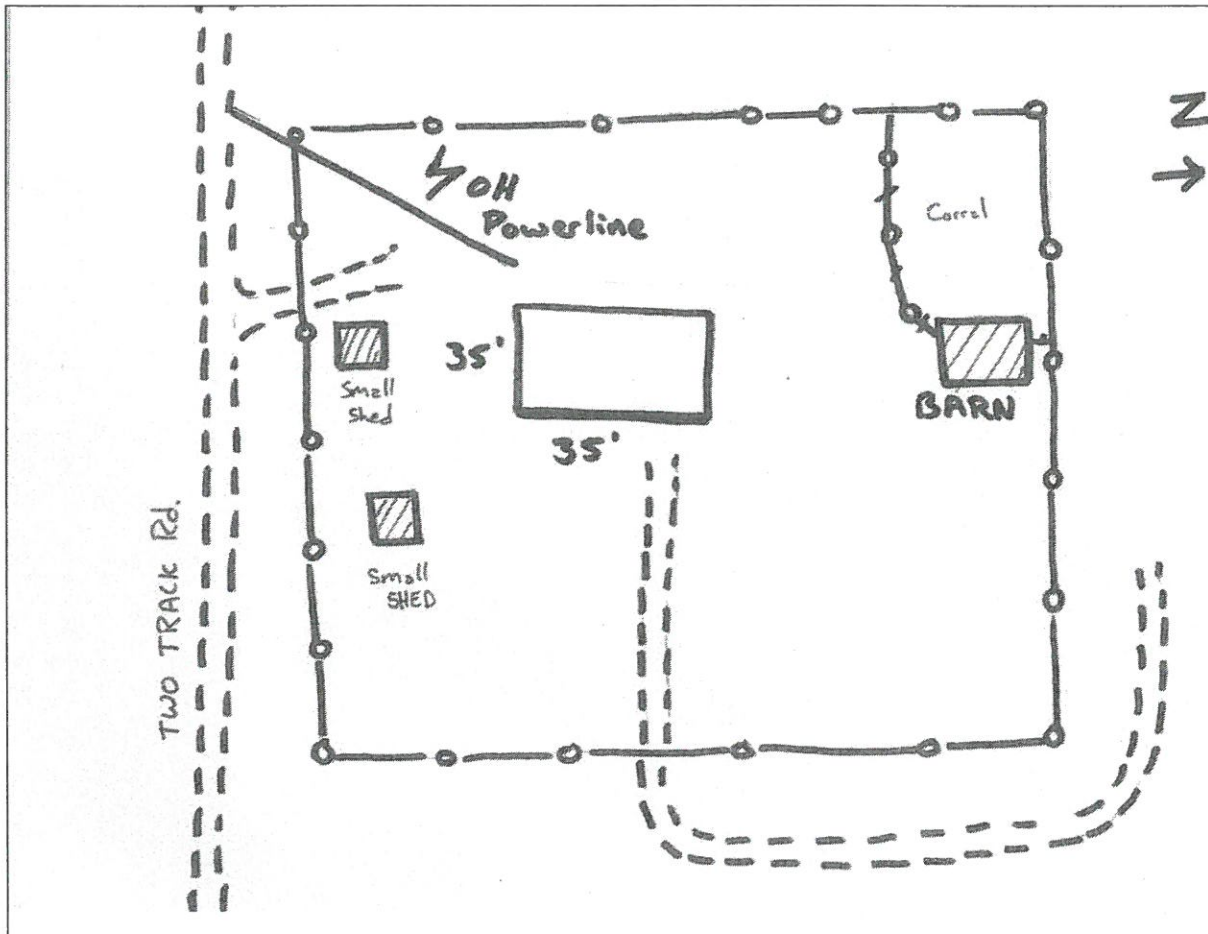


Zone_struct_no 5B 17
Phy_911_address na
Tract_name Mortimer Gulch
Permit_no na
Latitude (NAD 27) 47 37 06
Longitude (NAD 27) 112 46 22
Legal_address T22N R09W 33
Struct_type Private Residence
Struct_name na
Owner_name Sharon and Virgil Graves
Other_struct 1 Barn, 2 small sheds.
Defen_space
Egress_ingress n
Turn_space_>100ft n
Bridge_restrictions n
Gate_restriction y
Utilities U.G. lines and one OH line.
Haz_materials n
Dist_to_water 2
Livestock NP
Comments The zip for Texas address is 78015-4753. The Graves also have a po box in Augusta, MT.

Photo




Site Map

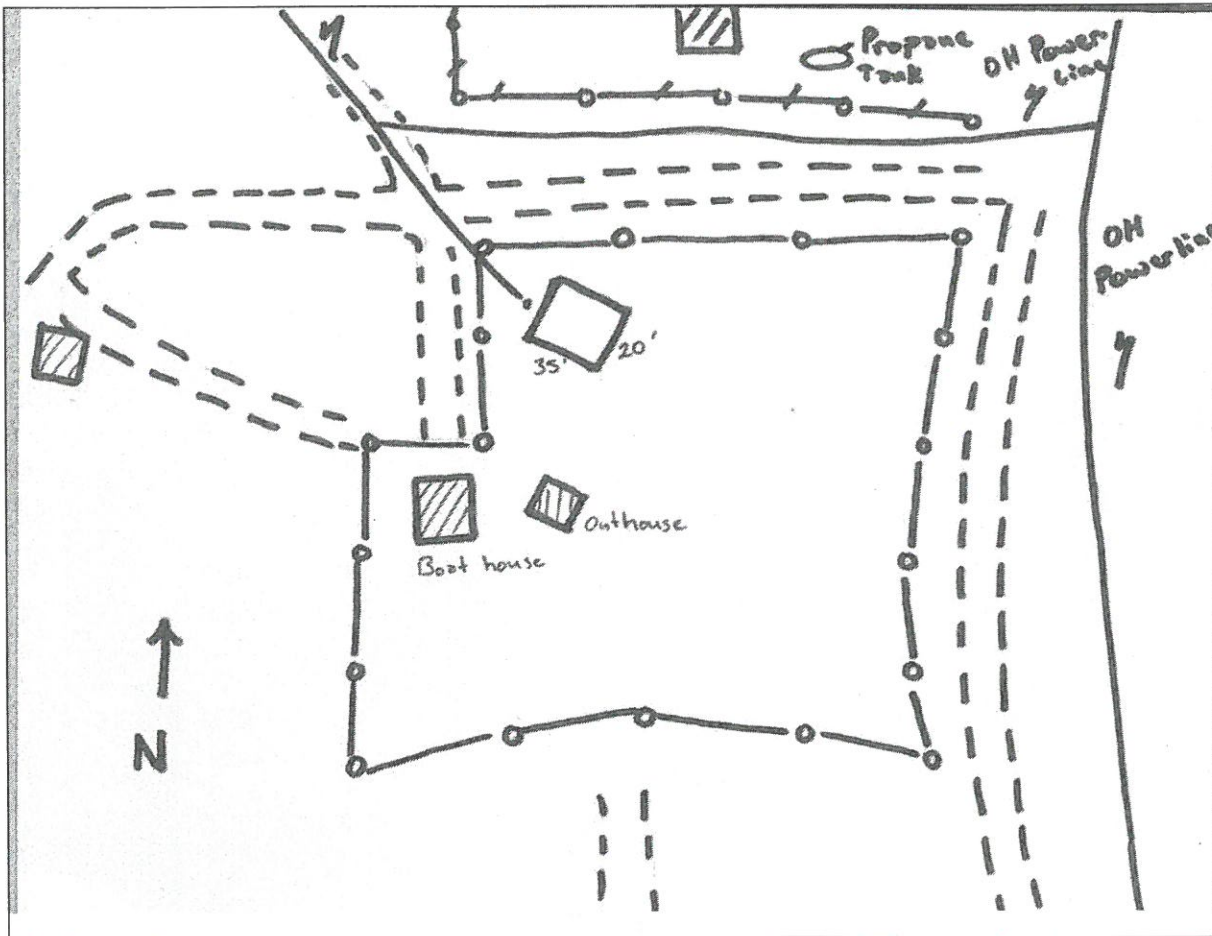


Zone_struct no 5B 18
Phy_911_address na
Tract_name Mortimer Gulch
Permit_no na
Latitude (NAD 27) 47 37 06
Longitude (NAD 27) 112 46 19
Legal_address T22N R09W 33
Struct_type Private Lodge
Struct_name Gibson Lake Lodge
Owner_name Keith and Larry Duren
Other_struct 1 boathouse, 1 outhouse.
Defen_space
Egress_ingress y
Turn_space >100ft n
Bridge_restrictions n
Gate_restriction y
Utilities OH powerlines
Haz_materials na
Dist_to_water 2
Livestock NP
Comments No lock on gate when site surveyed.

Photo




Site Map

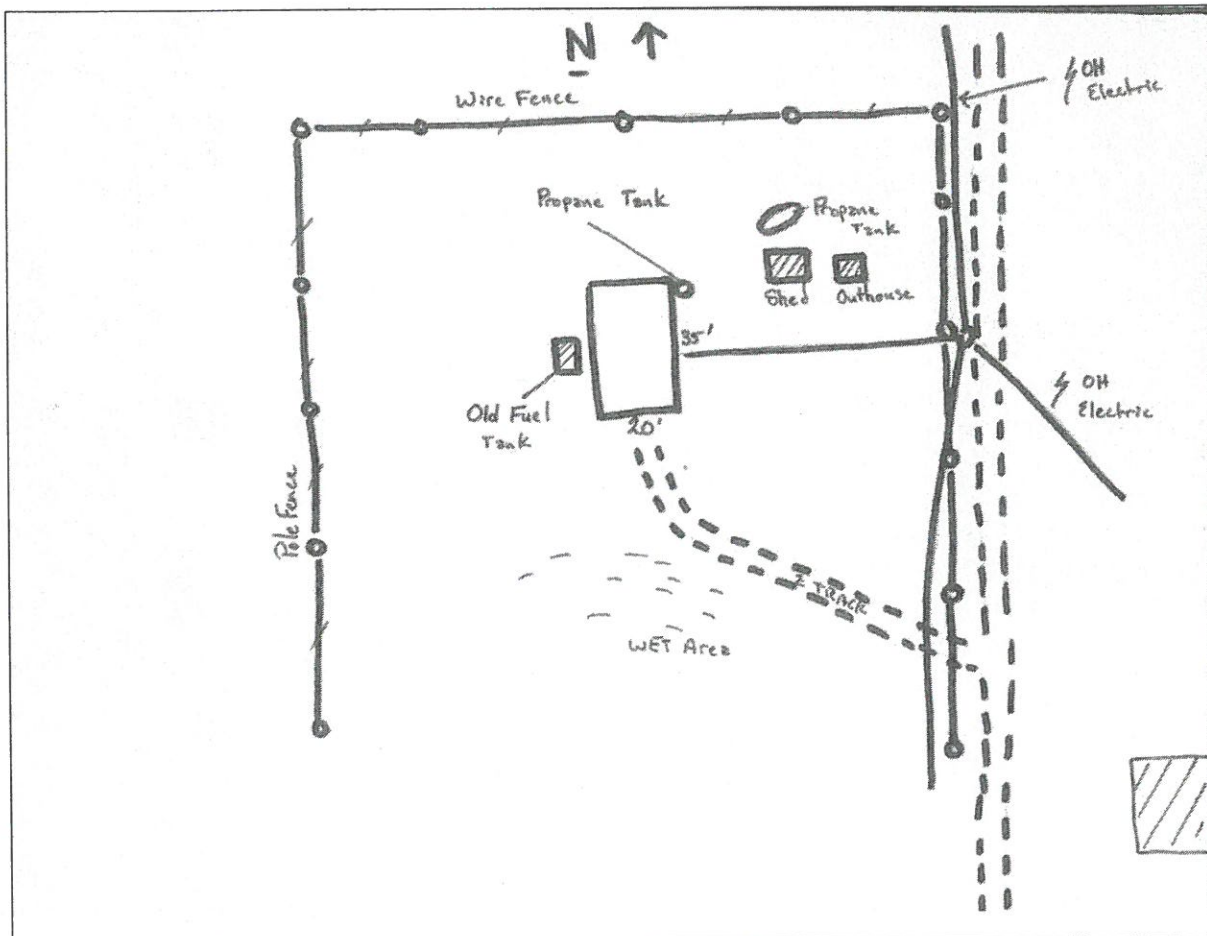


Zone_struct_no 5B 19
Phy_911_address na
Tract_name Mortimer Gulch
Permit_no na
Latitude (NAD 27) 47 37 05
Longitude (NAD 27) 112 46 16
Legal_address T22N R09W 33
Struct_type Private Residence
Struct_name na
Owner_name Darwin and Sharon Reeve
Other_struct 1 shed, 1 outhouse.
Defen_space
Egress_ingress n
Turn_space_>100ft n
Bridge_restrictions y
Gate_restriction n
Utilities OH electric lines.
Haz_materials propane tank, oil/gas tank
Dist_to_water 2
Livestock np
Comments Small, seasonal (?), stream 60' to the South of cabin.

Photo




Site Map

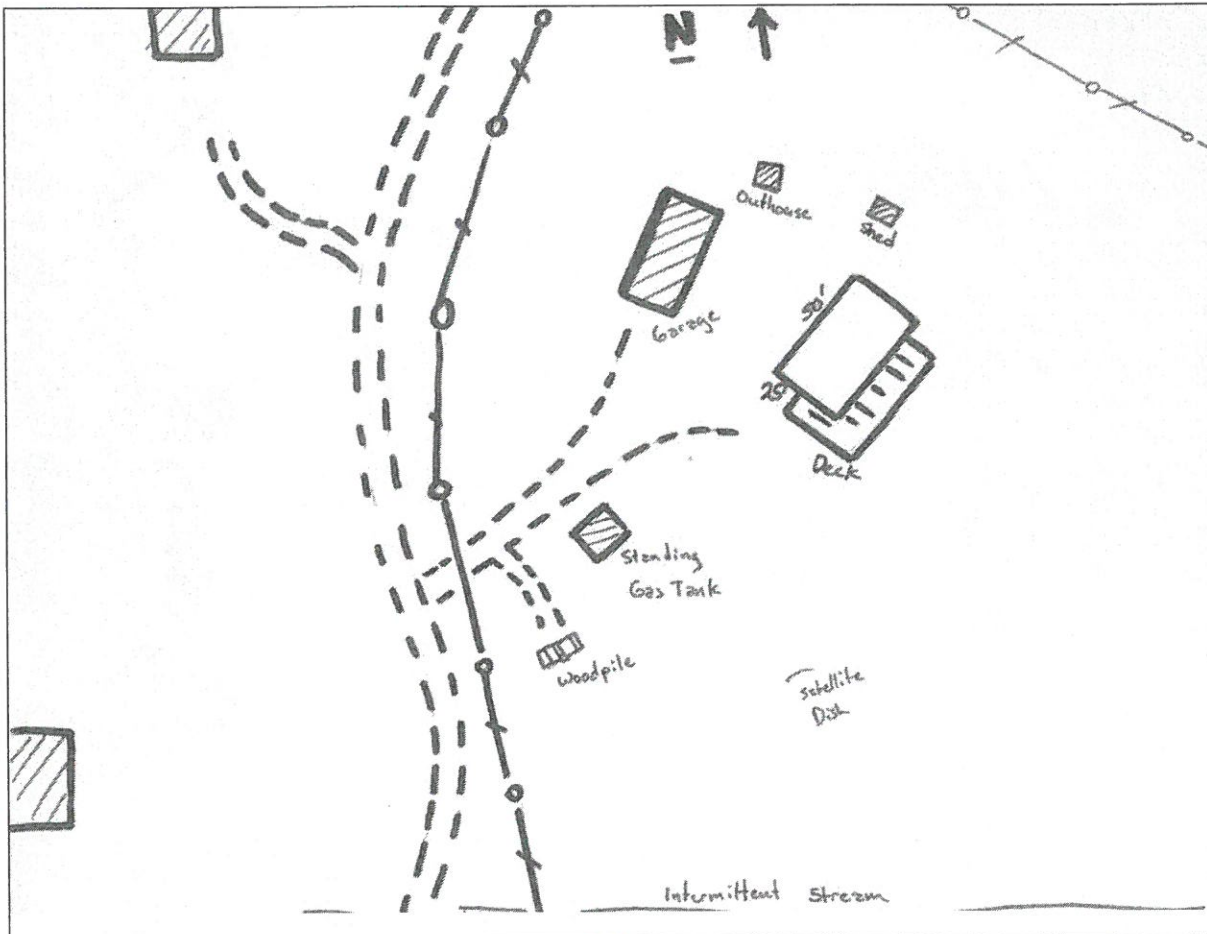


Zone_struct_no 5B 20
Phy_911_address na
Tract_name Mortimer Gulch
Permit_no na
Latitude (NAD 27) 47 37 01
Longitude (NAD 27) 112 46 10
Legal_address T22N R09W 33
Struct_type Private Residence
Struct_name na
Owner_name Joan Stevens
Other_struct 1 shed, 1 garage, 1 outhouse, 1 satellite dish.
Defen_space
Egress_ingress n
Turn_space >100ft n
Bridge_restrictions n
Gate_restriction y
Utilities n
Haz_materials standing fuel tank
Dist_to_water 2
Livestock NP
Comments Intermittent, seasonal, stream on property.

Photo




Site Map

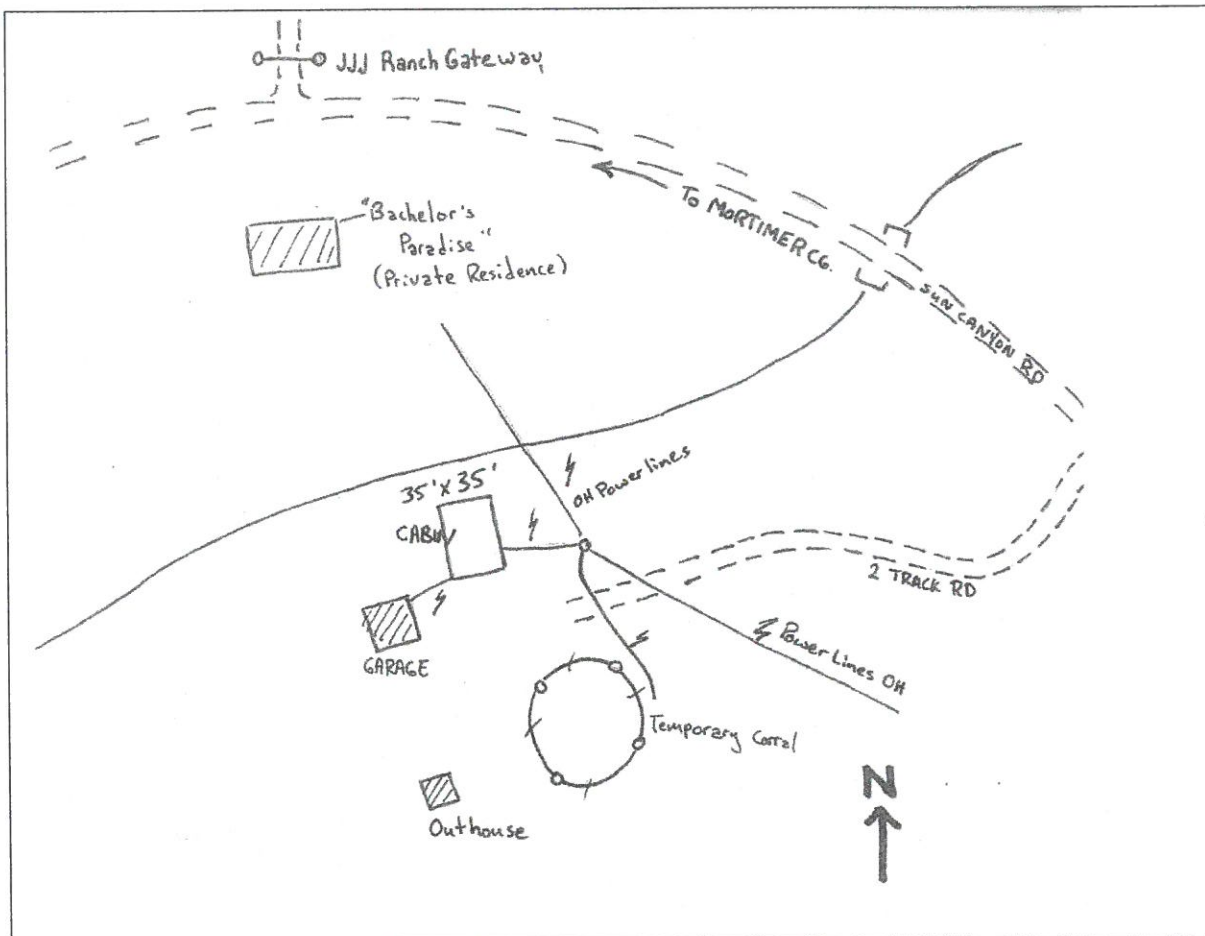


Zone_struct no 5B 21
Phy_911_address na
Tract_name Mortimer Tract
Permit_no 200-41
Latitude (NAD 27) 47 36 54
Longitude (NAD 27) 112 46 08
Legal_address T22N R09W 33
Struct_type Recreation Residence
Struct_name na
Owner_name Mills
Other_struct garage, outhouse
Defen_space 3
Egress_ingress N
Turn_space >100ft N
Bridge_restrictions na
Gate_restriction Y
Utilities OH electric
Haz_materials na
Dist_to_water 1
Livestock NP
Comments private lock on gate

Photo



Site Map

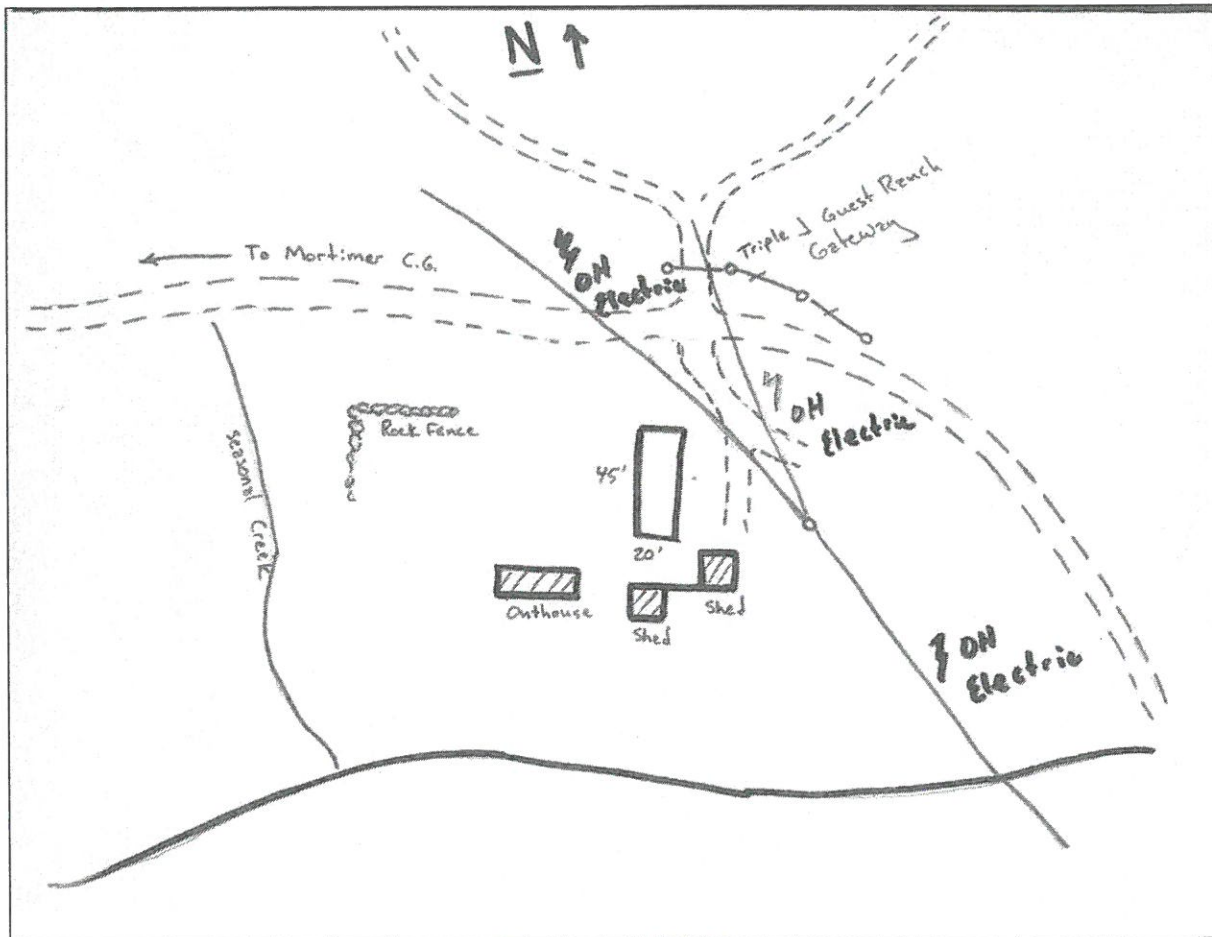


Zone_struct_no 5B 22
 Phy_911_address na
 Tract_name Mortimer Gulch
 Permit_no na
 Latitude (NAD 27) 47 36 55
 Longitude (NAD 27) 112 46 09
 Legal_address T22N R09W 33
 Struct_type Private Residence
 Struct_name "Bachelor's Paradise"
 Owner_name Ray and Sam Carlson
 Other_struct 2 shed's, 1 outhouse
 Defen_space
 Egress_ingress n
 Turn_space_>100ft n
 Bridge_restrictions n
 Gate_restriction y
 Utilities OH powerlines
 Haz_materials n
 Dist_to_water 1
 Livestock np
 Comments

Photo




Site Map

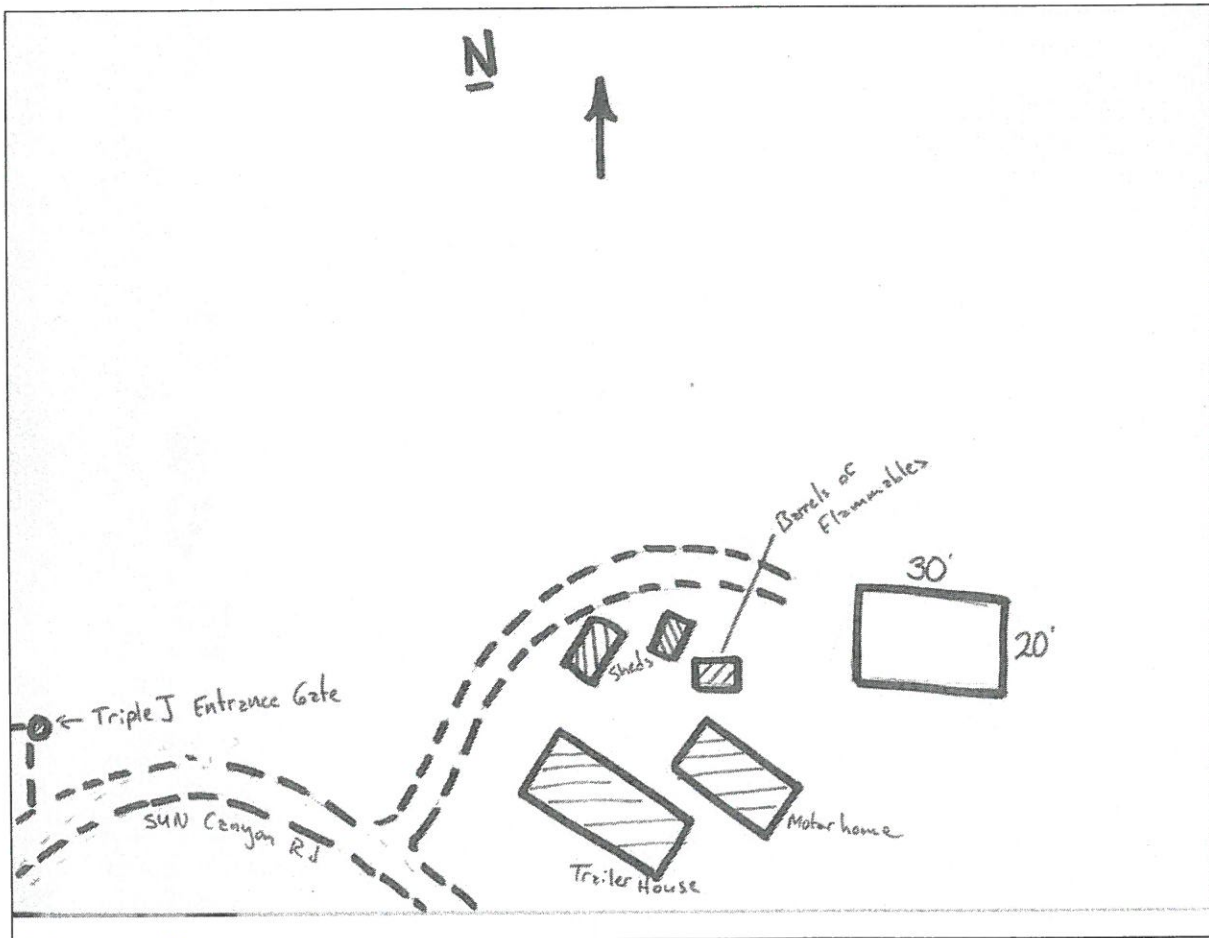


Zone_struct_no 5B 23
Phy_911_address na
Tract_name Mortimer Gulch
Permit_no na
Latitude (NAD 27) 47 36 54
Longitude (NAD 27) 112 46 02
Legal_address T22N R09W 33
Struct_type Private Residence
Struct_name na
Owner_name Gerald Bliss
Other_struct 2 sheds, 1 trailer house, 1 motor-home
Defen_space
Egress_ingress n
Turn_space_>100ft n
Bridge_restrictions n
Gate_restriction n
Utilities U.G. electric lines
Haz_materials Barrels of flamables (propane, gas, paint).
Dist_to_water 2
Livestock np
Comments

Photo



Site Map

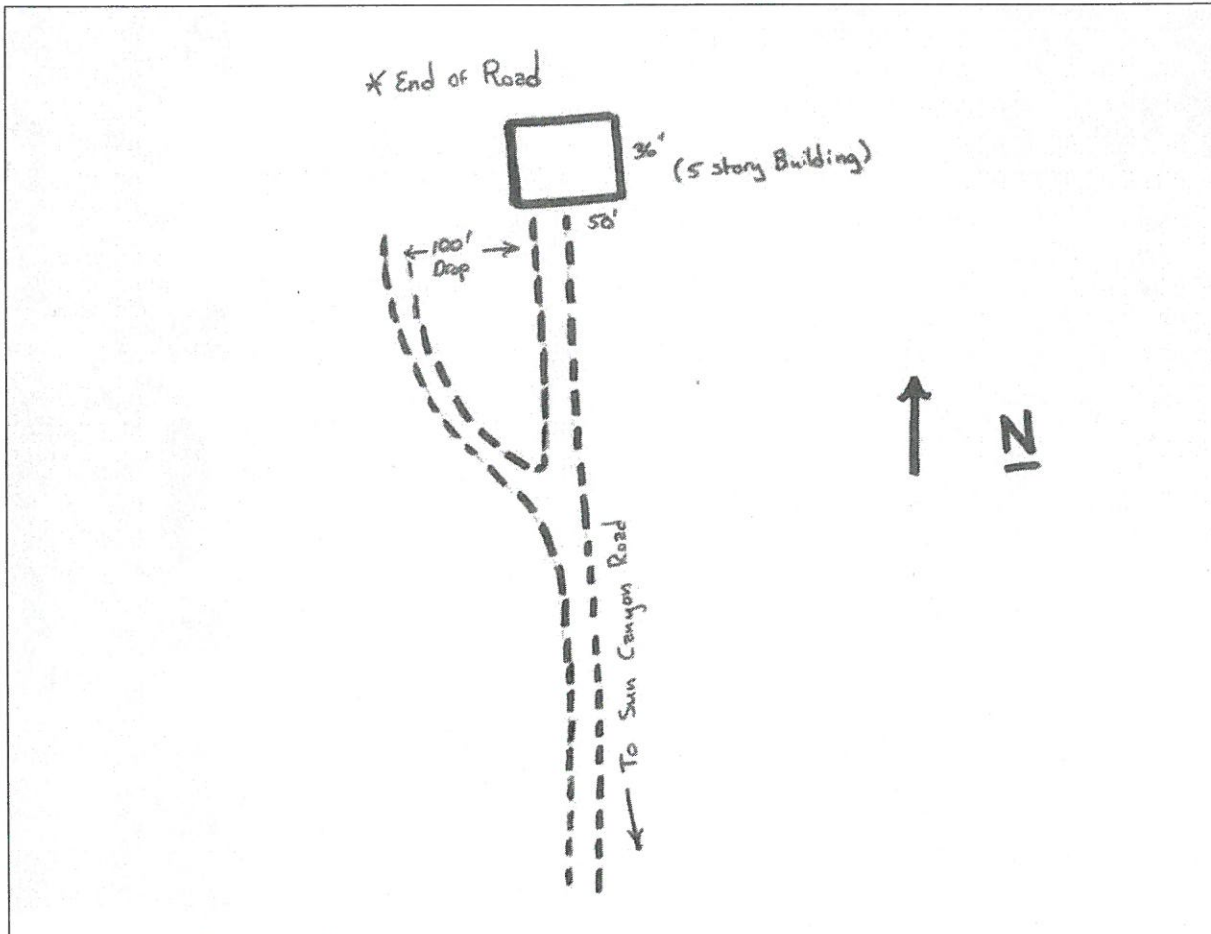


Zone_struct no	5B 24
Phy_911_address	na
Tract_name	Mortimer Gulch
Permit_no	na
Latitude (NAD 27)	47 37 06
Longitude (NAD 27)	112 45 52
Legal_address	T22N R09W 33
Struct_type	Private Residence
Struct_name	na
Owner_name	Roberta Richter
Other_struct	n
Defen_space	n
Egress_ingress	n
Turn_space >100ft	n
Bridge_restrictions	n
Gate_restriction	n
Utilities	U.G. electric
Haz_materials	na
Dist_to_water	2
Livestock	NP
Comments	Steep access. End of the road.

Photo




Site Map

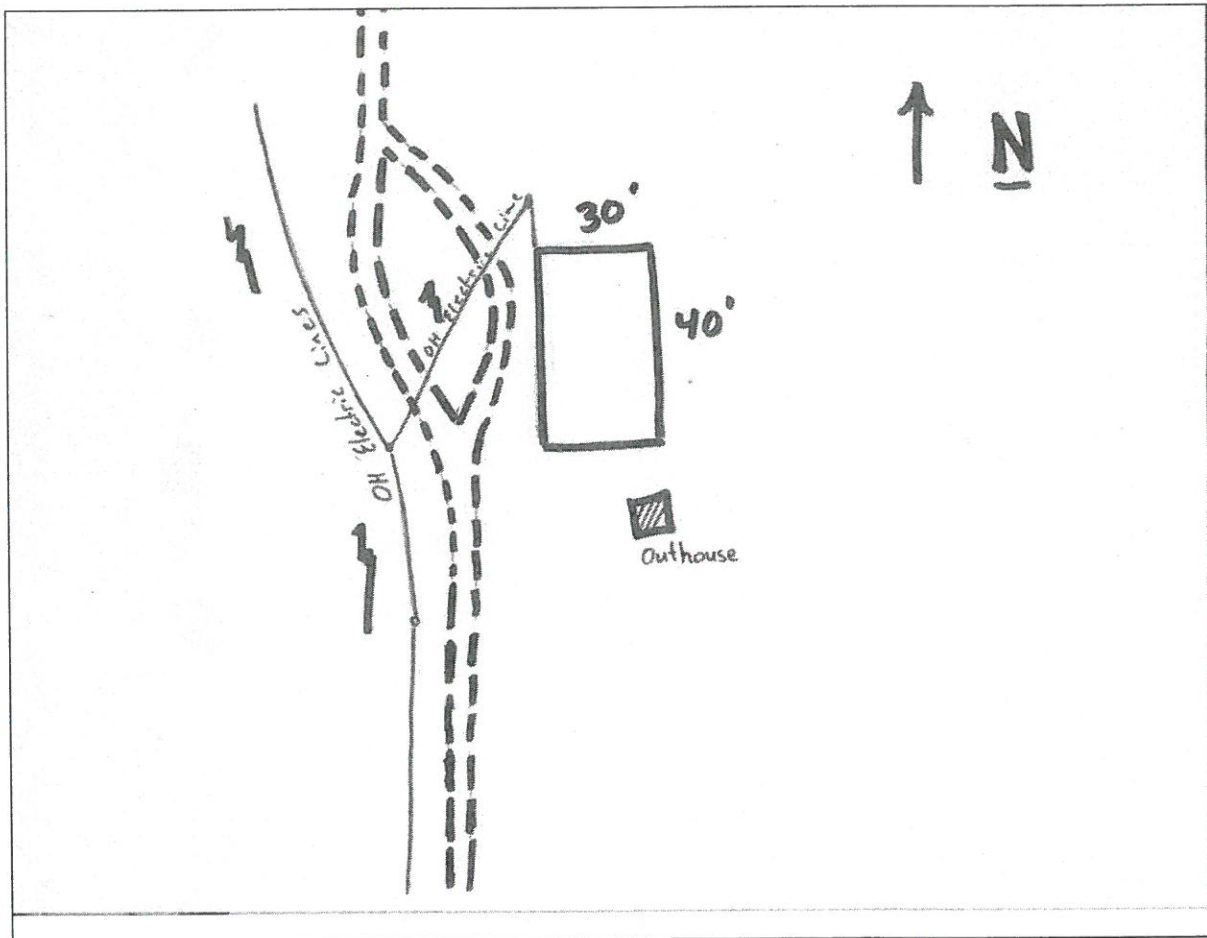


Zone_struct_no 5B 25
Phy_911_address na
Tract_name Mortimer Gulch
Permit_no na
Latitude (NAD 27) 47 37 04
Longitude (NAD 27) 112 45 52
Legal_address T22N R09W 33
Struct_type Private Residence
Struct_name na
Owner_name Frank Flaherty
Other_struct 1 outhouse.
Defen_space
Egress_ingress y
Turn_space >100ft n
Bridge_restrictions n
Gate_restriction n
Utilities OH electric lines.
Haz_materials n
Dist_to_water 2
Livestock NP
Comments

Photo




Site Map

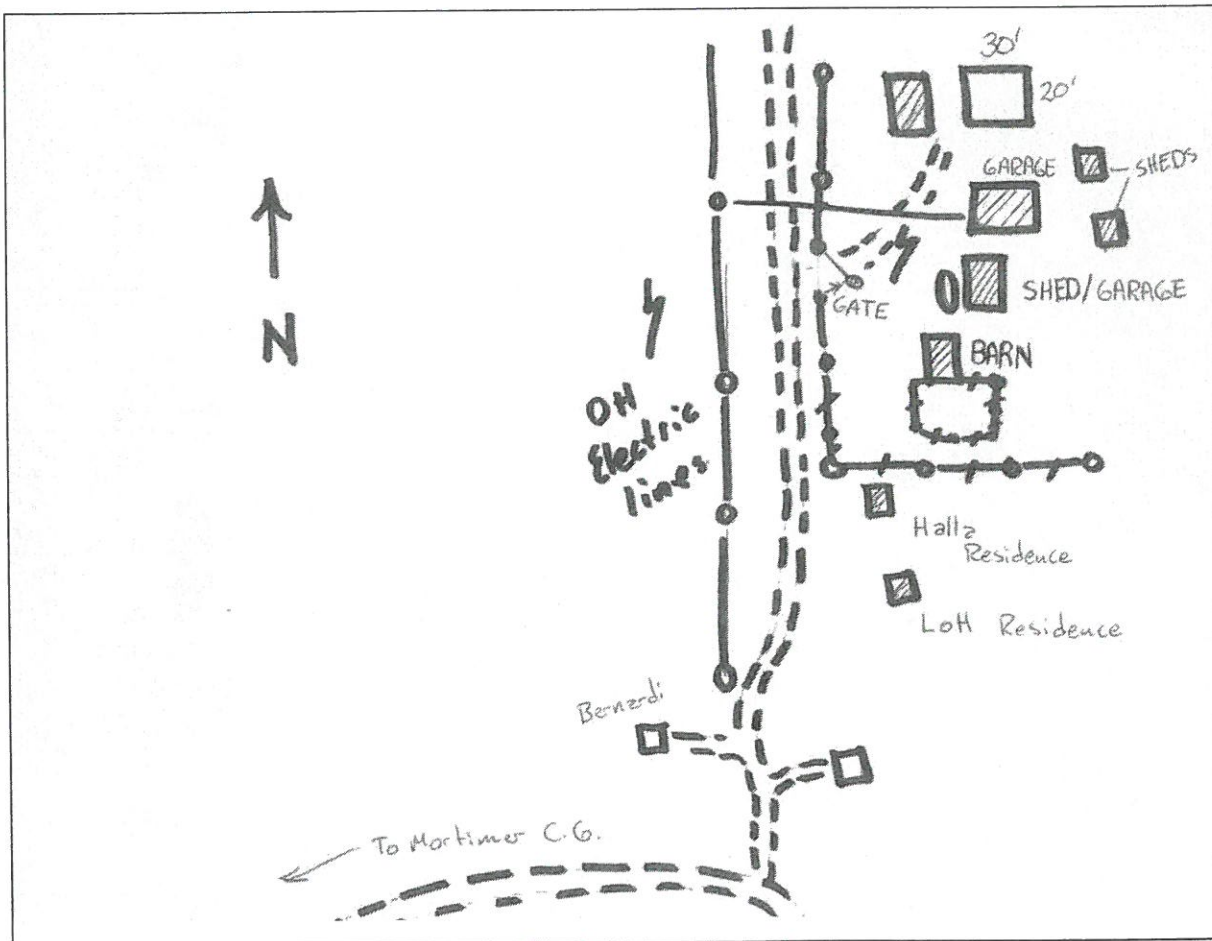


Zone_struct_no	5B 26
Phy_911_address	na
Tract_name	Mortimer Gulch
Permit_no	na
Latitude (NAD 27)	47 37 01
Longitude (NAD 27)	112 45 53
Legal_address	T22N R09W 33
Struct_type	Private Residence
Struct_name	na
Owner_name	Mel Mattingly
Other_struct	1 garage, 1 barn, 3 storage sheds.
Defen_space	
Egress_ingress	n
Turn_space >100ft	n
Bridge_restrictions	n
Gate_restriction	y
Utilities	OH electric lines.
Haz_materials	Propane tank, natural gas lines.
Dist_to_water	2
Livestock	NP
Comments	Pool for water source, multiple underground lines for gas, power, and water.

Photo



Site Map

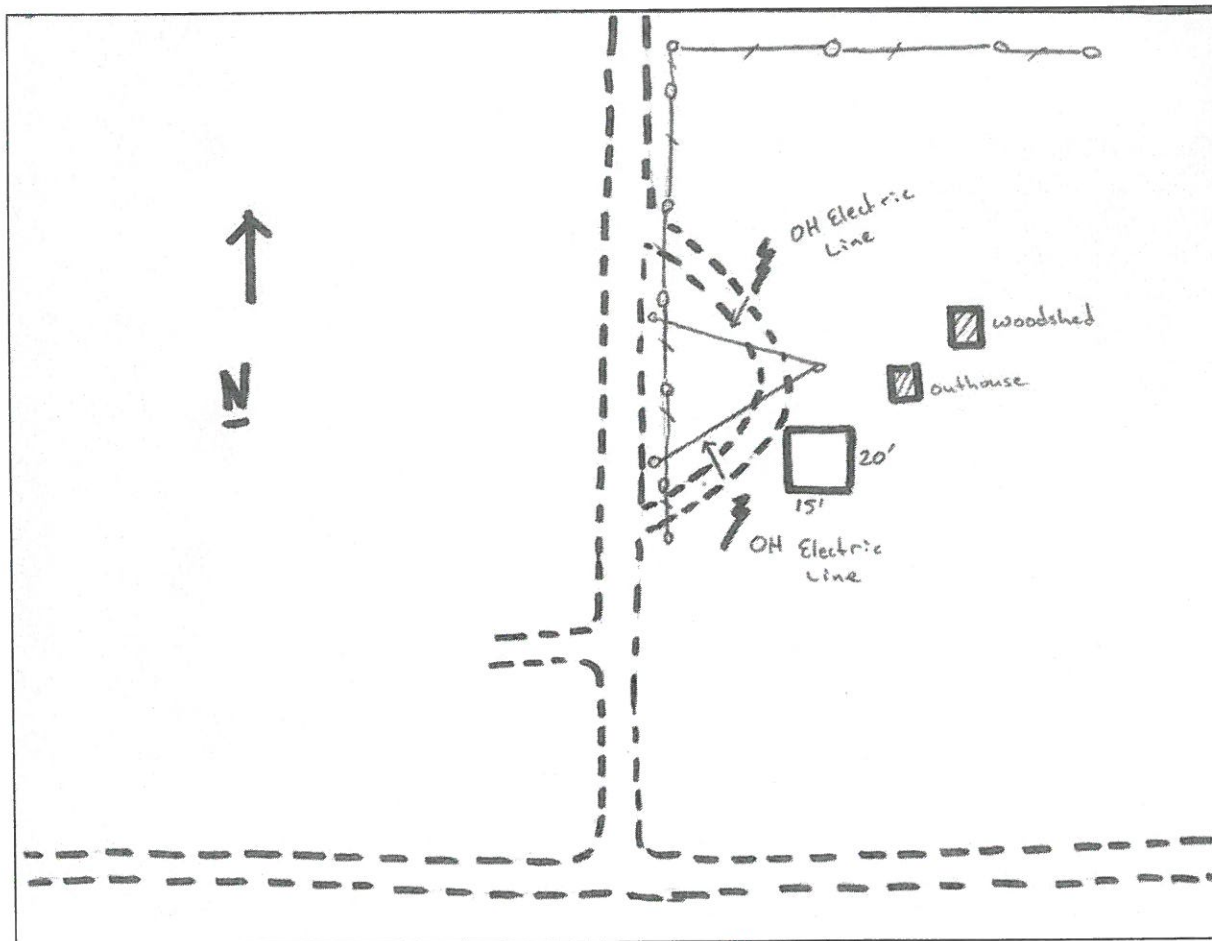


Zone_struct_no	5B 27
Phy_911_address	na
Tract_name	Mortimer Gulch
Permit_no	na
Latitude (NAD 27)	47 36 57
Longitude (NAD 27)	112 45 51
Legal_address	T22N R09W 33
Struct_type	Private Residence
Struct_name	na
Owner_name	Robert Halla
Other_struct	1 outhouse, 1 woodshed.
Defen_space	
Egress_ingress	y
Turn_space_>100ft	n
Bridge_restrictions	n
Gate_restriction	y
Utilities	OH electric lines.
Haz_materials	n
Dist_to_water	2
Livestock	NP
Comments	Private lock on gate.

Photo




Site Map

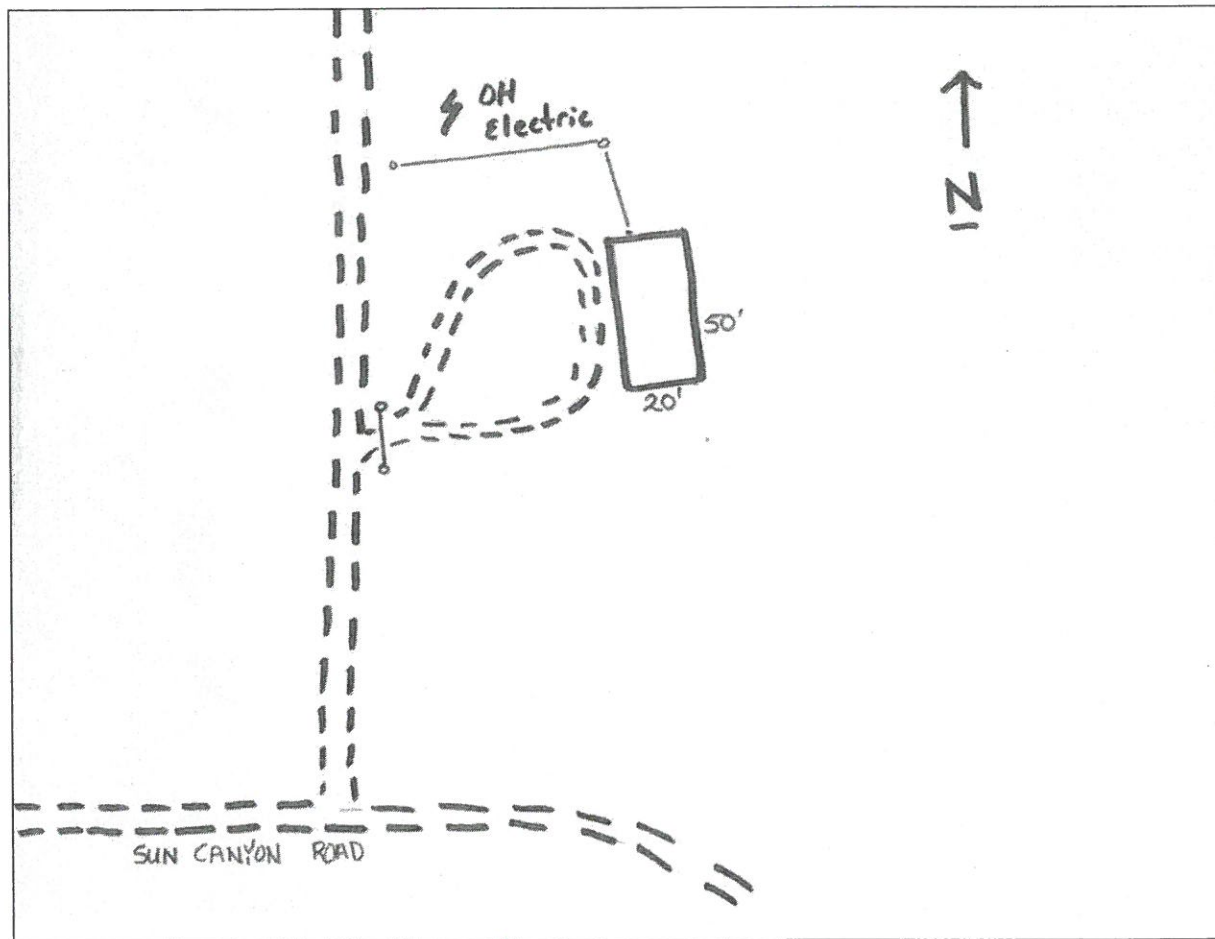


Zone_struct_no	5B 28
Phy_911_address	na
Tract_name	Mortimer Gulch
Permit_no	na
Latitude (NAD 27)	47 36 55
Longitude (NAD 27)	112 45 50
Legal_address	T22N R09W 33
Struct_type	Private Residence
Struct_name	na
Owner_name	Roger and Shirley Lots
Other_struct	na
Defen_space	
Egress_ingress	y
Turn_space >100ft	n
Bridge_restrictions	n
Gate_restriction	y
Utilities	OH electric lines
Haz_materials	2 propane tanks.
Dist_to_water	2
Livestock	NP
Comments	Private lock on gate.

Photo



Site Map

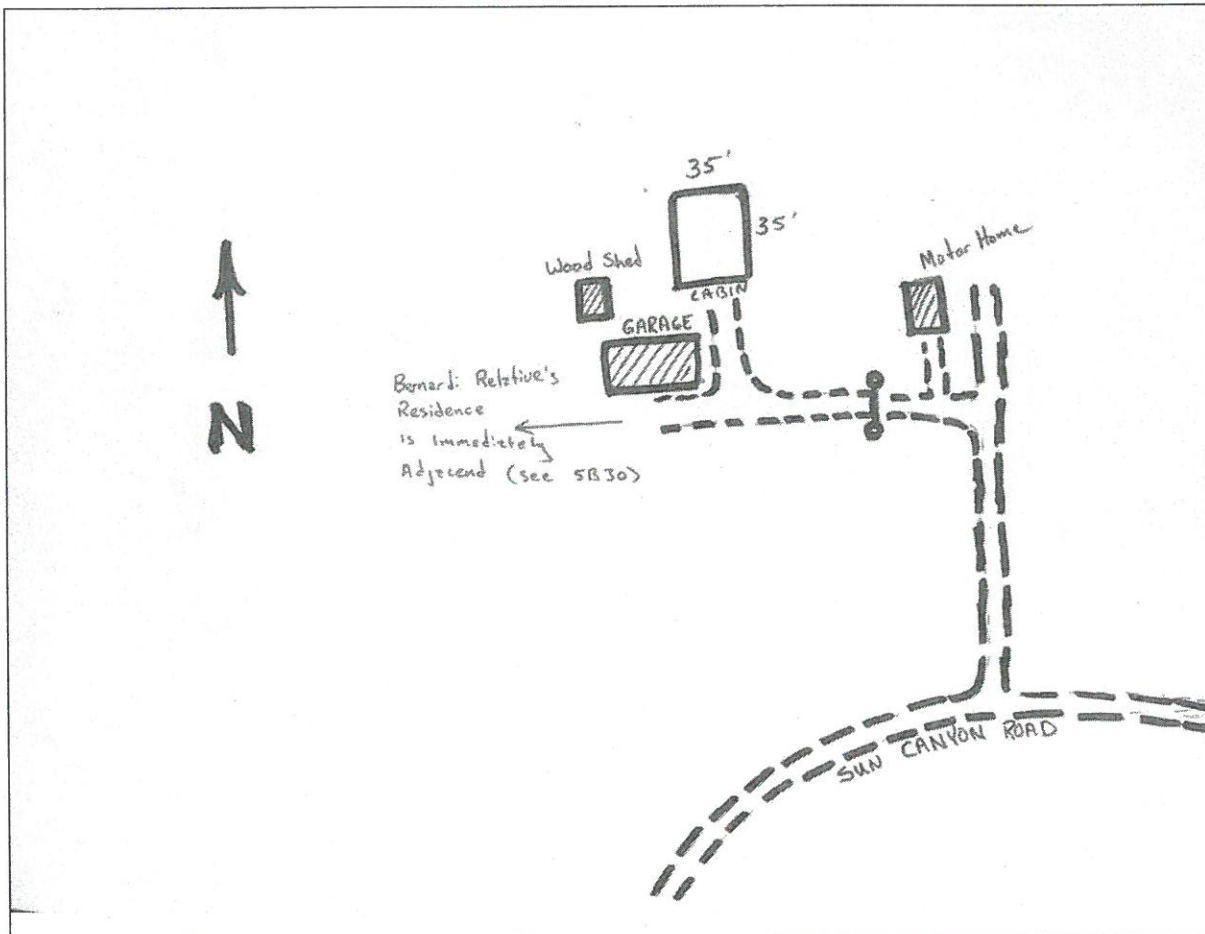


Zone_struct no	5B 29
Phy_911_address	na
Tract_name	Mortimer Gulch
Permit_no	na
Latitude (NAD 27)	47 36 54
Longitude (NAD 27)	112 45 55
Legal_address	T22N R09W 33
Struct_type	Private Residence
Struct_name	na
Owner_name	Bernardi (Son of Gene Bernardi).
Other_struct	1 garage, 1 wood shed, RV Trailer.
Defen_space	
Egress_ingress	n
Turn_space >100ft	n
Bridge_restrictions	n
Gate_restriction	y
Utilities	OH electric lines.
Haz_materials	n
Dist_to_water	2
Livestock	NP
Comments	Gene Bernardi's cabin is adjacent to this property--both accessed on the same driveway.

Photo




Site Map

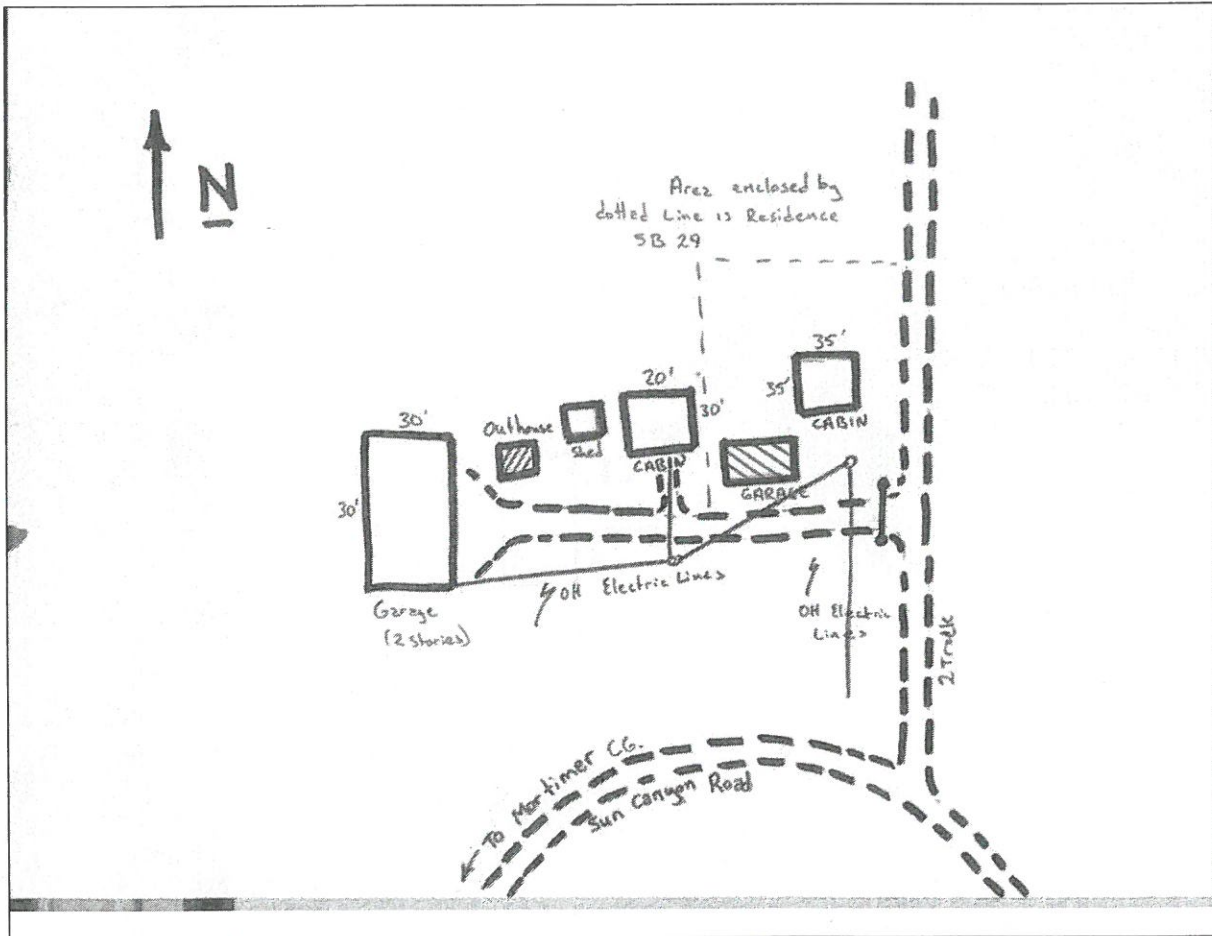


Zone_struct no	5B 30
Phy_911_address	na
Tract_name	Mortimer Gulch
Permit_no	na
Latitude (NAD 27)	47 36 54
Longitude (NAD 27)	112 45 56
Legal_address	T22N R09W 33
Struct_type	Private Residence
Struct_name	na
Owner_name	Gene and Carolee Bernardi
Other_struct	1 Garage (story), 1 outhouse, 1 shed.
Defen_space	
Egress_ingress	n
Turn_space >100ft	n
Bridge_restrictions	n
Gate_restriction	y
Utilities	OH electric lines.
Haz_materials	n
Dist_to_water	2
Livestock	NP
Comments	Shared gate for 5B 29 and 5B 30--sign on gate reads "Cheapskate Ranch."

Photo




Site Map

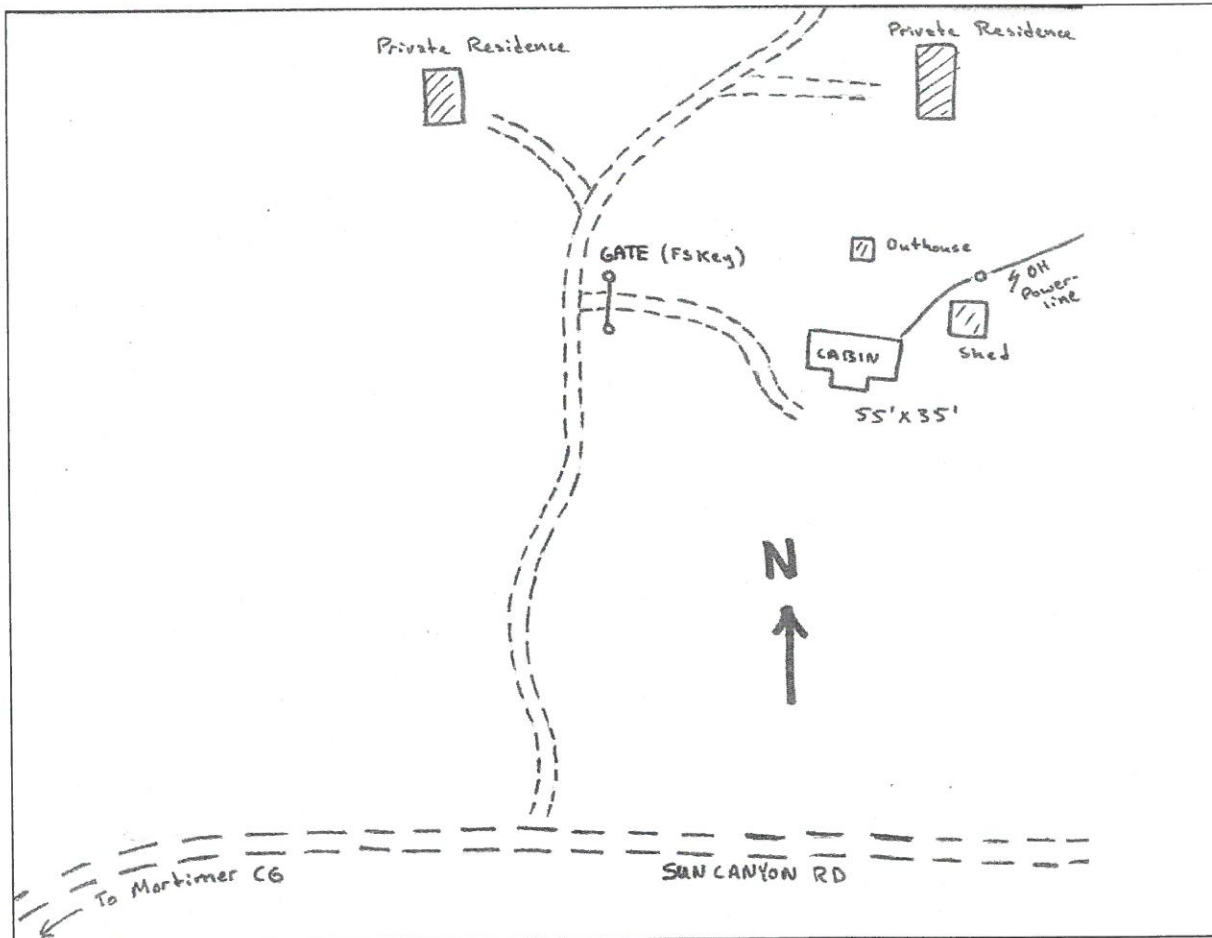


Zone_struct_no	5B 34
Phy_911_address	na
Tract_name	Mortimer Tract
Permit_no	200-11
Latitude (NAD 27)	47 36 53
Longitude (NAD 27)	112 45 51
Legal_address	T22N R09W 33
Struct_type	Recreation Residence
Struct_name	na
Owner_name	Salonen
Other_struct	outhouse, shed
Defen_space	3
Egress_ingress	N
Turn_space >100ft	Y
Bridge_restrictions	na
Gate_restriction	Y, FS key
Utilities	OH electric
Haz_materials	na
Dist_to_water	2
Livestock	UKN
Comments	None

Photo




Site Map

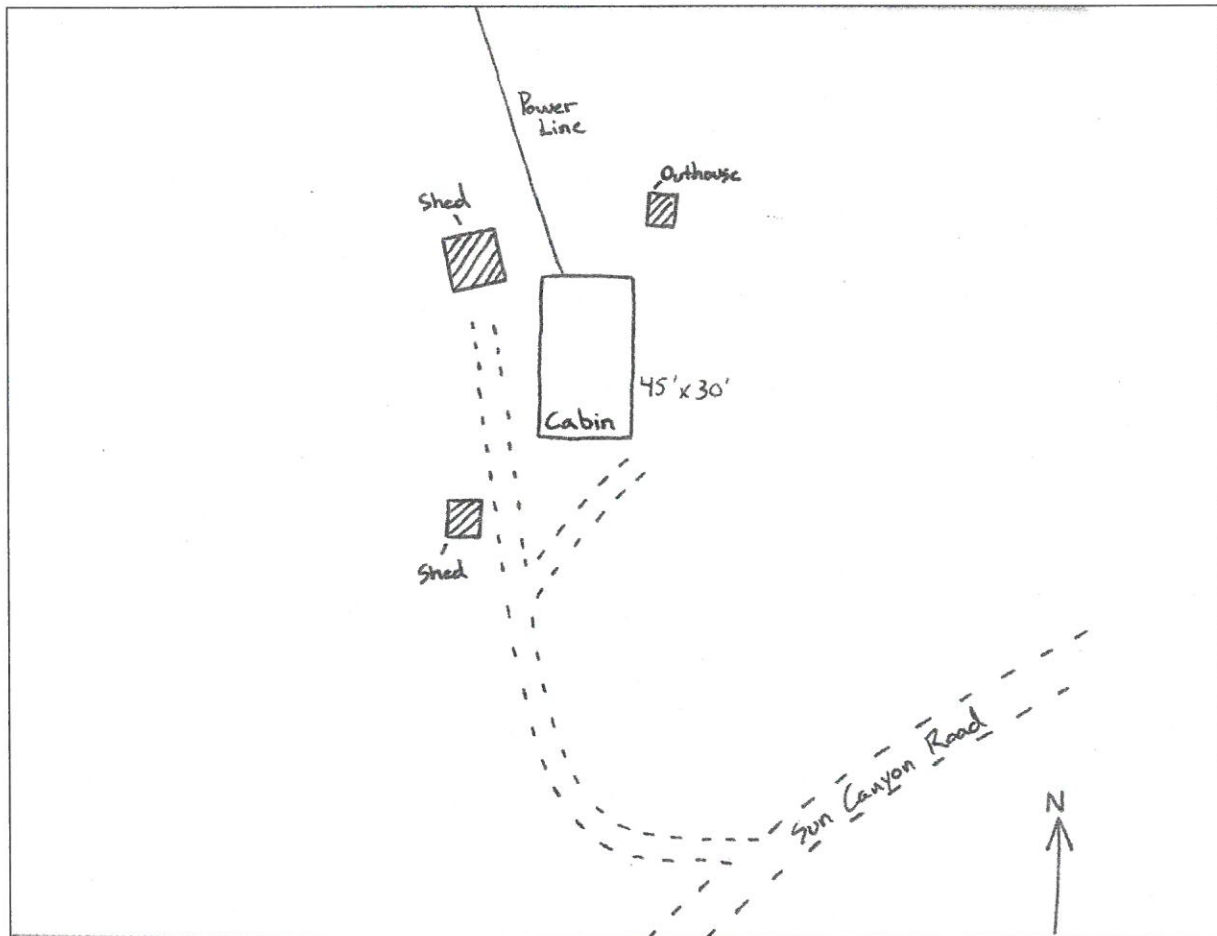


Zone_struct no	5B 35
Phy_911_address	na
Tract_name	Mortimer Tract
Permit_no	279
Latitude (NAD 27)	47 36 50
Longitude (NAD 27)	112 45 50
Legal_address	T22N R09W 33
Struct_type	Recreation Residence
Struct_name	na
Owner_name	Chad Searle
Other_struct	outhouse, shed, garage
Defen_space	3
Egress_ingress	N
Turn_space >100ft	N
Bridge_restrictions	na
Gate_restriction	N
Utilities	OH electric
Haz_materials	na
Dist_to_water	2
Livestock	UNK
Comments	None

Photo




Site Map

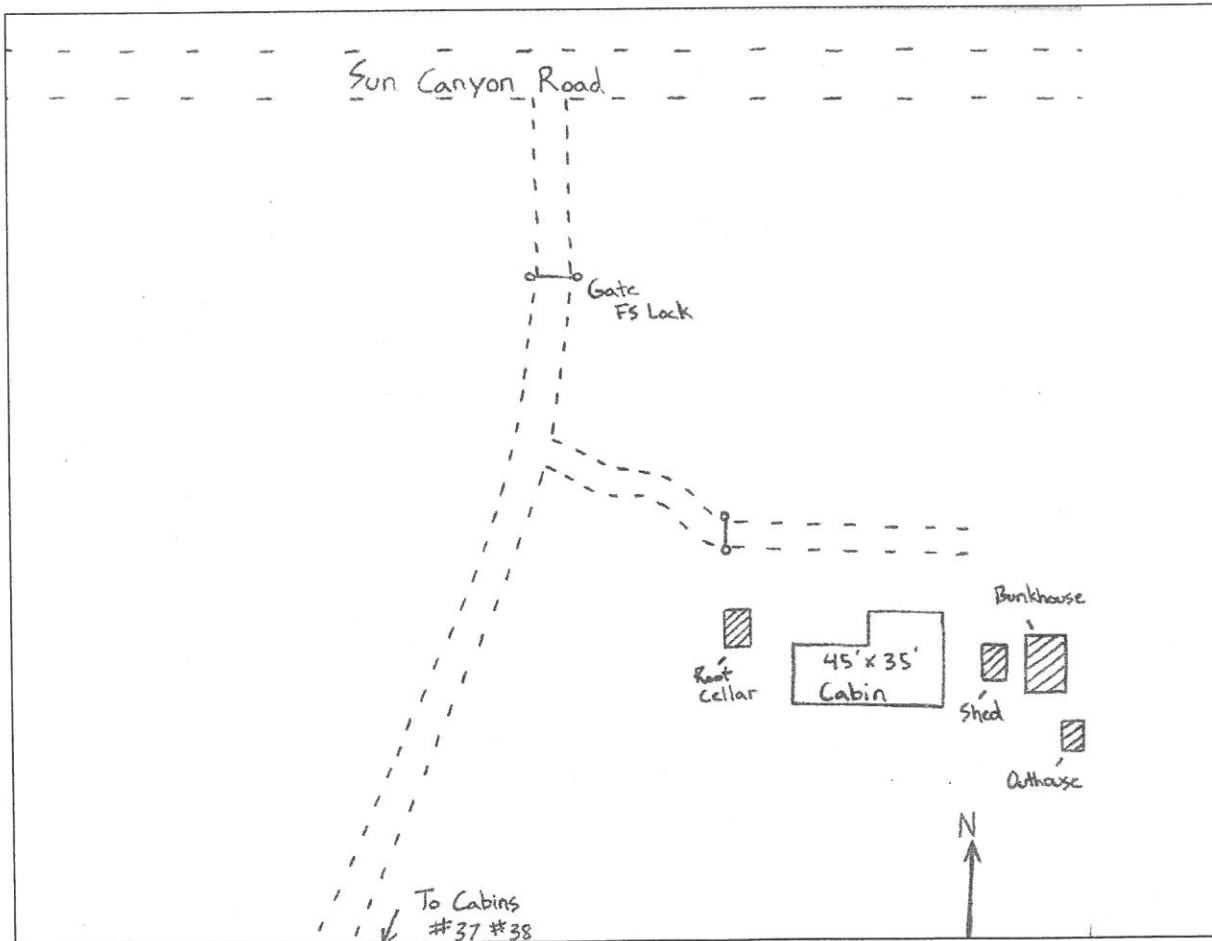


Zone_struct_no	5B 36
Phy_911_address	na
Tract_name	Mortimer Tract
Permit_no	264
Latitude (NAD 27)	47 36 46
Longitude (NAD 27)	112 45 54
Legal_address	T22N R09W 33
Struct_type	Recreation Residence
Struct_name	na
Owner_name	Lancaster
Other_struct	outhouse, bunkhouse, garage
Defen_space	3
Egress_ingress	N
Turn_space_>100ft	N
Bridge_restrictions	na
Gate_restriction	Y, FS lock
Utilities	OH electric
Haz_materials	na
Dist_to_water	2
Livestock	UNK
Comments	None

Photo



Site Map

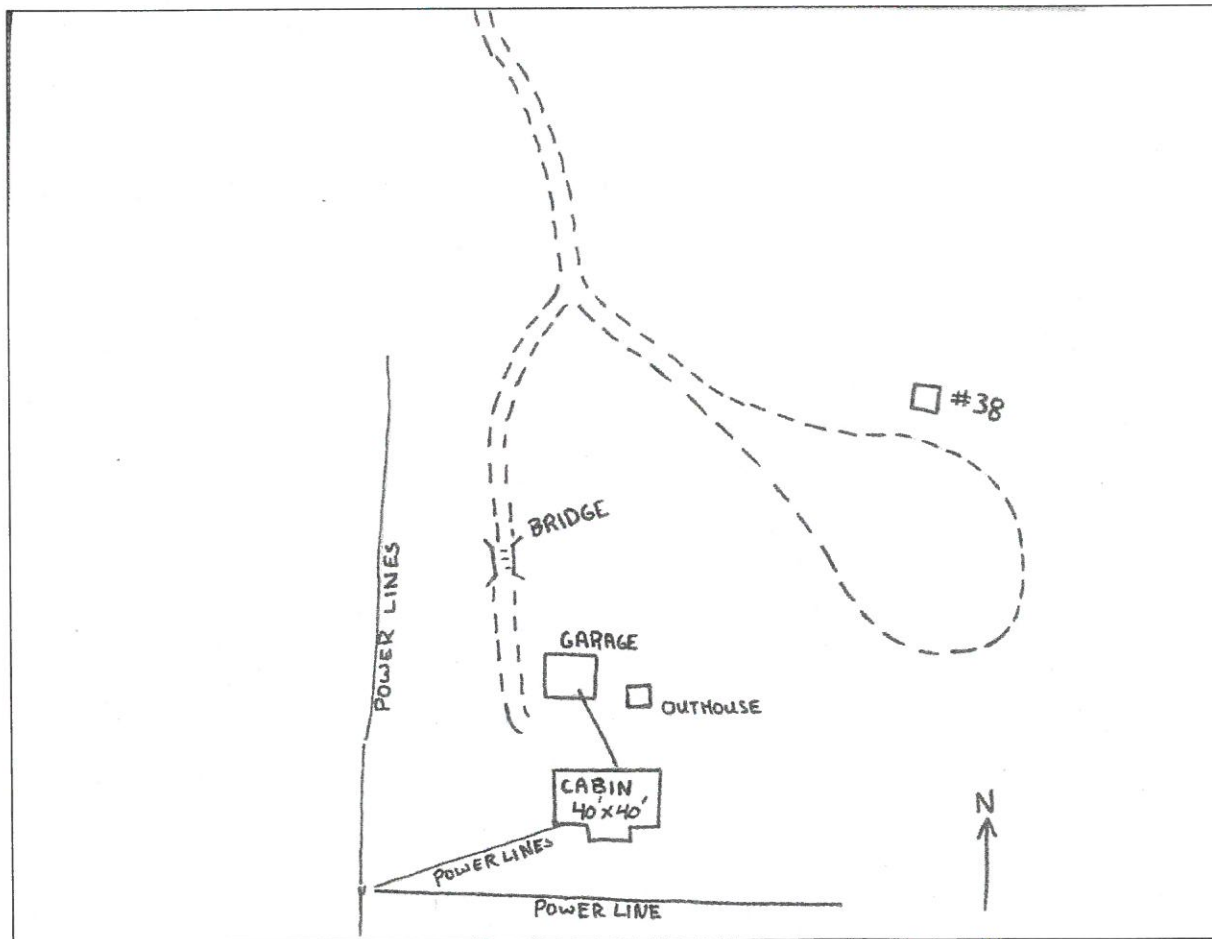


Zone_struct_no	5B 37
Phy_911_address	na
Tract_name	Mortimer Tract
Permit_no	247
Latitude (NAD 27)	47 36 39
Longitude (NAD 27)	112 45 54
Legal_address	T21N R09W 04
Struct_type	Recreation Residence
Struct_name	na
Owner_name	Fred Stiers
Other_struct	outhouse, garage
Defen_space	3
Egress_ingress	N
Turn_space_>100ft	N
Bridge_restrictions	GVW unk
Gate_restriction	Y, FS key
Utilities	OH electric
Haz_materials	na
Dist_to_water	2
Livestock	UNK
Comments	Structure has running water to it.

Photo




Site Map

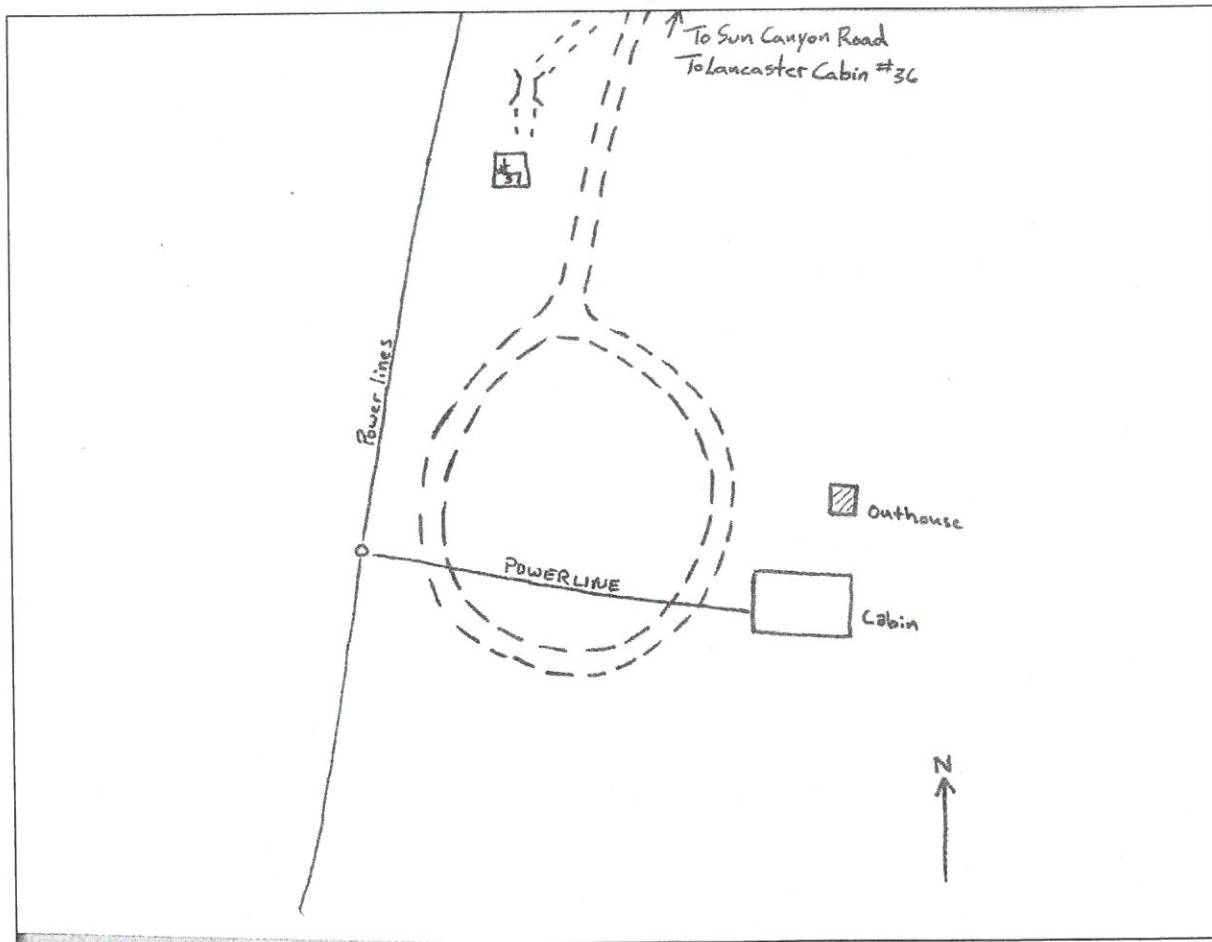


Zone_struct_no	5B 38
Phy_911_address	na
Tract_name	Mortimer Tract
Permit_no	200-12
Latitude (NAD 27)	47 36 38
Longitude (NAD 27)	112 45 48
Legal_address	T21N R09W 04
Struct_type	Recreation Residence
Struct_name	na
Owner_name	Mike Spartz
Other_struct	outhouse
Defen_space	3
Egress_ingress	N
Turn_space_>100ft	N
Bridge_restrictions	na
Gate_restriction	Y, FS key
Utilities	OH electric
Haz_materials	na
Dist_to_water	.2
Livestock	UNK
Comments	Running water to the structure.

Photo



Site Map

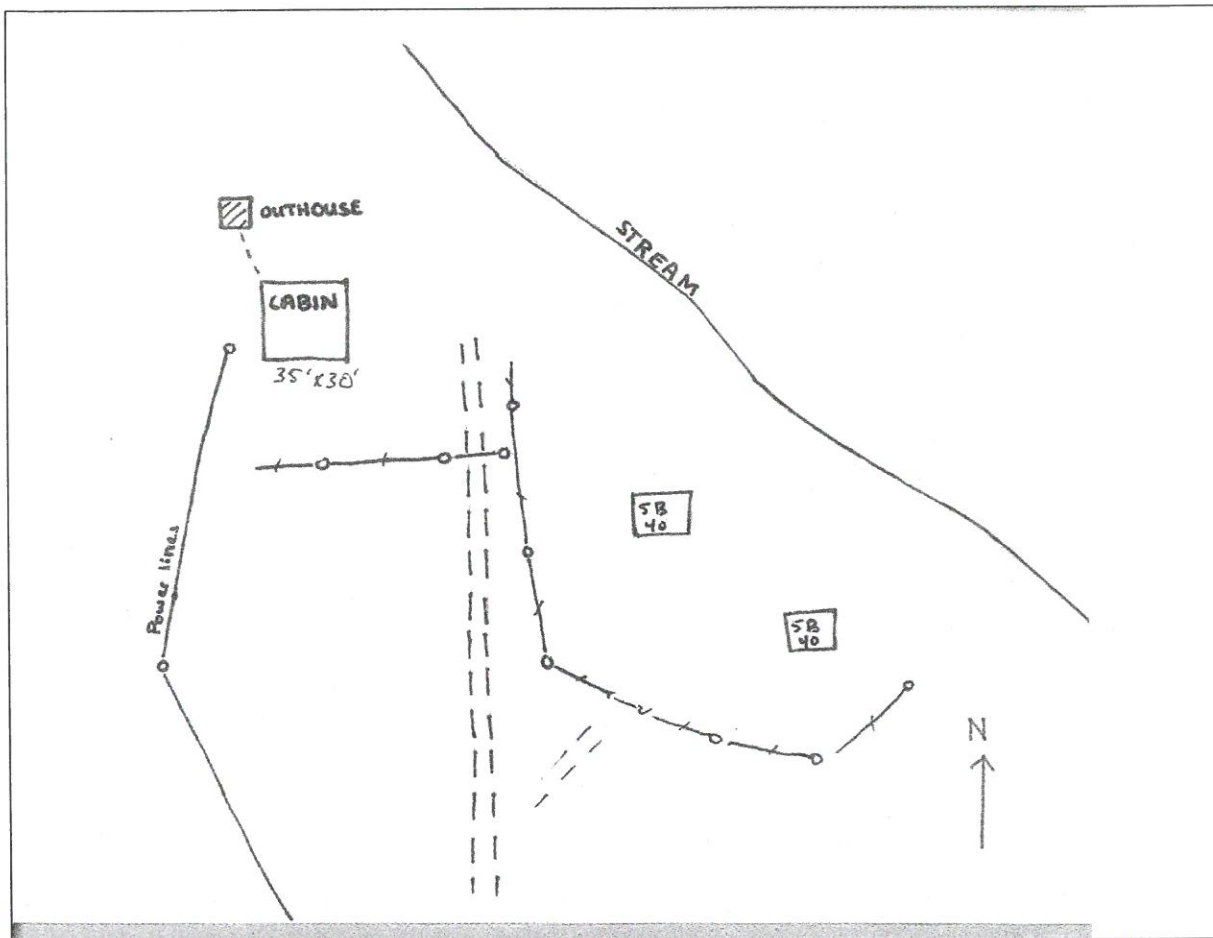


Zone_struct_no	5B 39
Phy_911_address	na
Tract_name	Blacktail Tract
Permit_no	243
Latitude (NAD 27)	47 36 54
Longitude (NAD 27)	112 45 19
Legal_address	T22N R09W 33
Struct_type	Recreation Residence
Struct_name	na
Owner_name	Conover
Other_struct	outhouse
Defen_space	3
Egress_ingress	N
Turn_space >100ft	N
Bridge_restrictions	na
Gate_restriction	Y, private
Utilities	OH electric
Haz_materials	na
Dist_to_water	1
Livestock	UNK
Comments	Owner's phone number is unlisted. Lock on gate was private (no fs key access).

Photo



Site Map

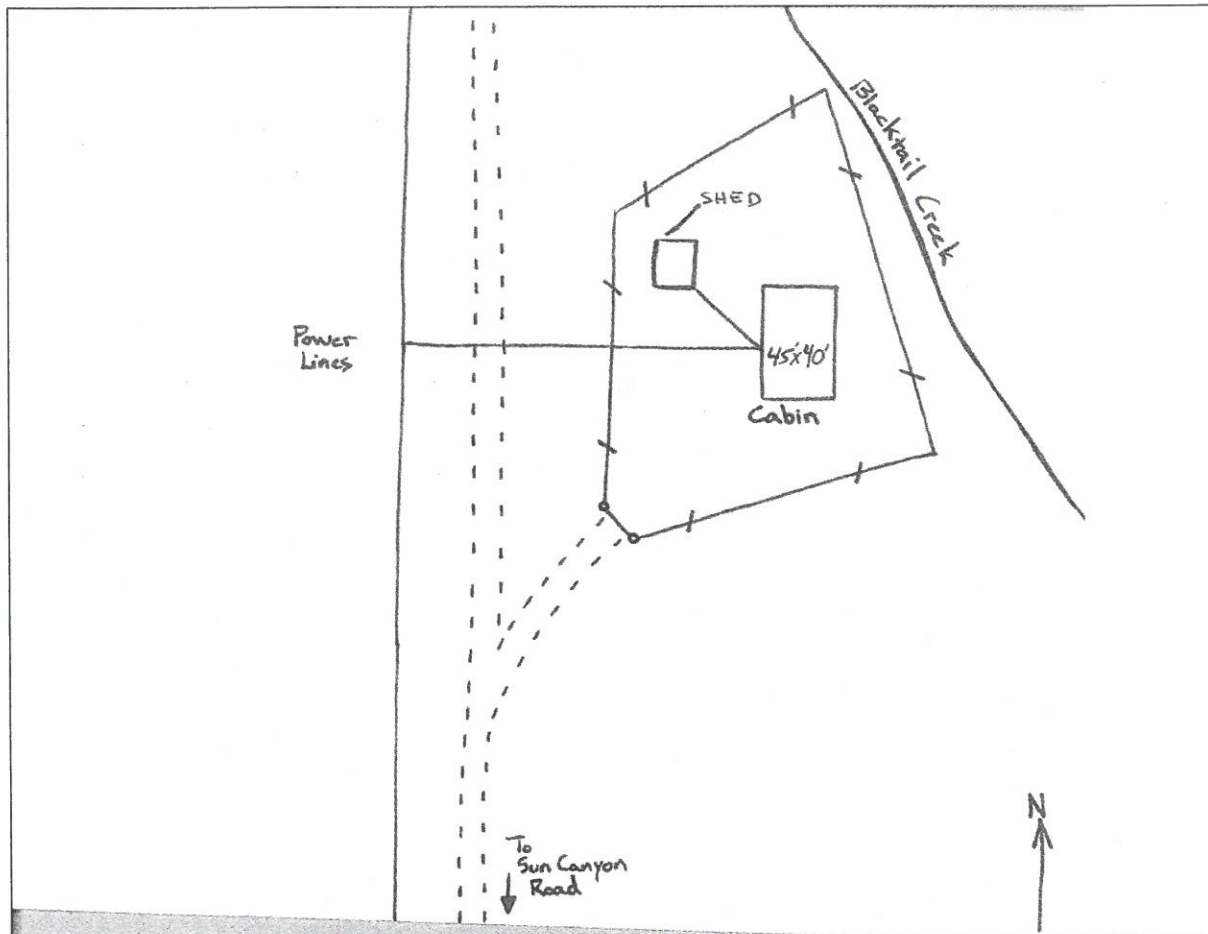


Zone_struct_no	5B 40
Phy_911_address	na
Tract_name	Blacktail Tract
Permit_no	267
Latitude (NAD 27)	47 36 52
Longitude (NAD 27)	112 45 18
Legal_address	T22N R09W 33
Struct_type	Recreation Residence
Struct_name	na
Owner_name	Thurber
Other_struct	bunkhouse
Defen_space	3
Egress_ingress	N
Turn_space >100ft	Y
Bridge_restrictions	na
Gate_restriction	Y
Utilities	OH electric
Haz_materials	na
Dist_to_water	1
Livestock	UNK
Comments	No FS key on gate.

Photo



Site Map

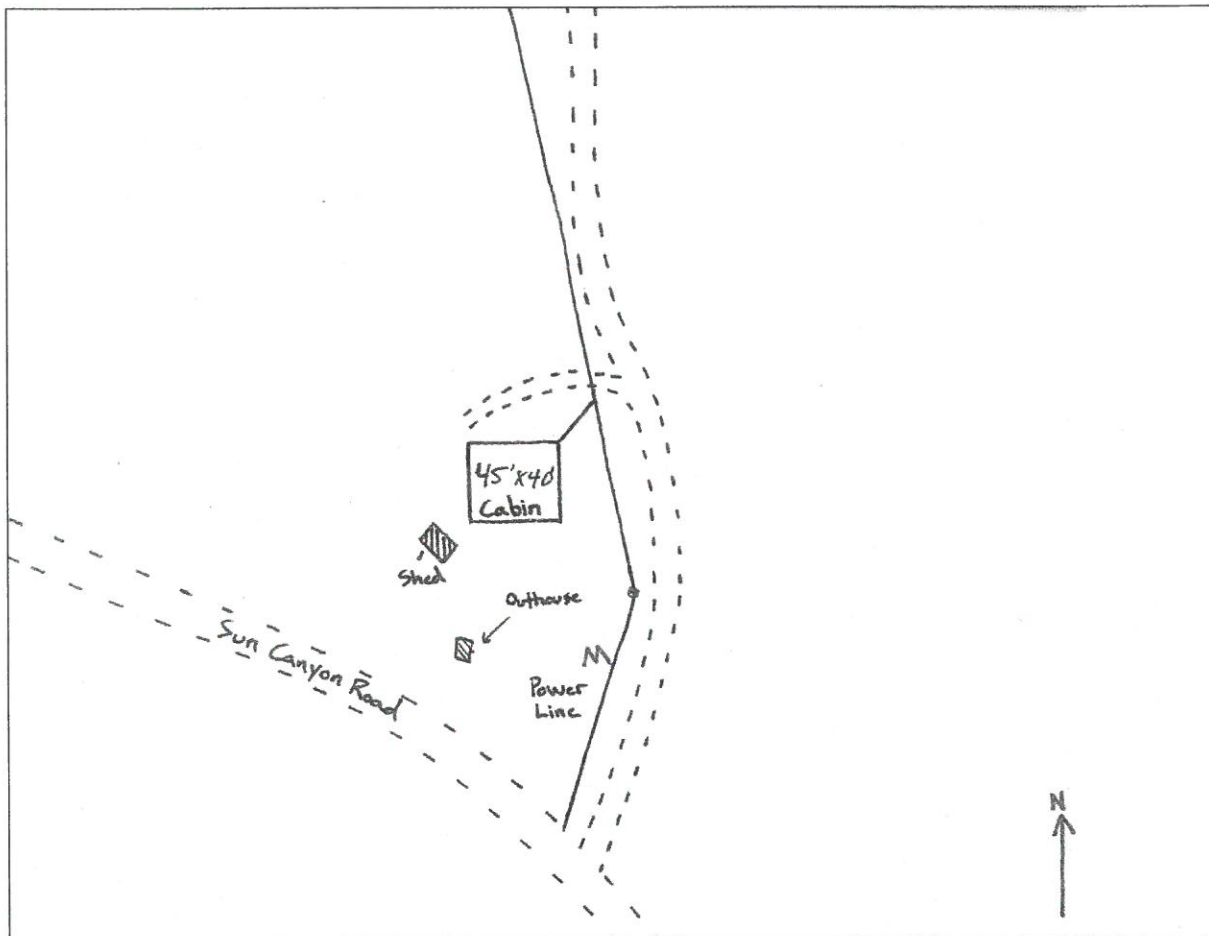


Zone_struct_no 5B 41
Phy_911_address na
Tract_name Blacktail Tract
Permit_no 280
Latitude (NAD 27) 47 36 49
Longitude (NAD 27) 112 45 21
Legal_address T22N R09W 33
Struct_type Recreation Residence
Struct_name na
Owner_name Crigler
Other_struct outhouse, shed
Defen_space 3
Egress_ingress N
Turn_space >100ft N
Bridge_restrictions na
Gate_restriction N
Utilities OH electric
Haz_materials na
Dist_to_water 2
Livestock UNK
Comments Shed is a cellar.

Photo




Site Map

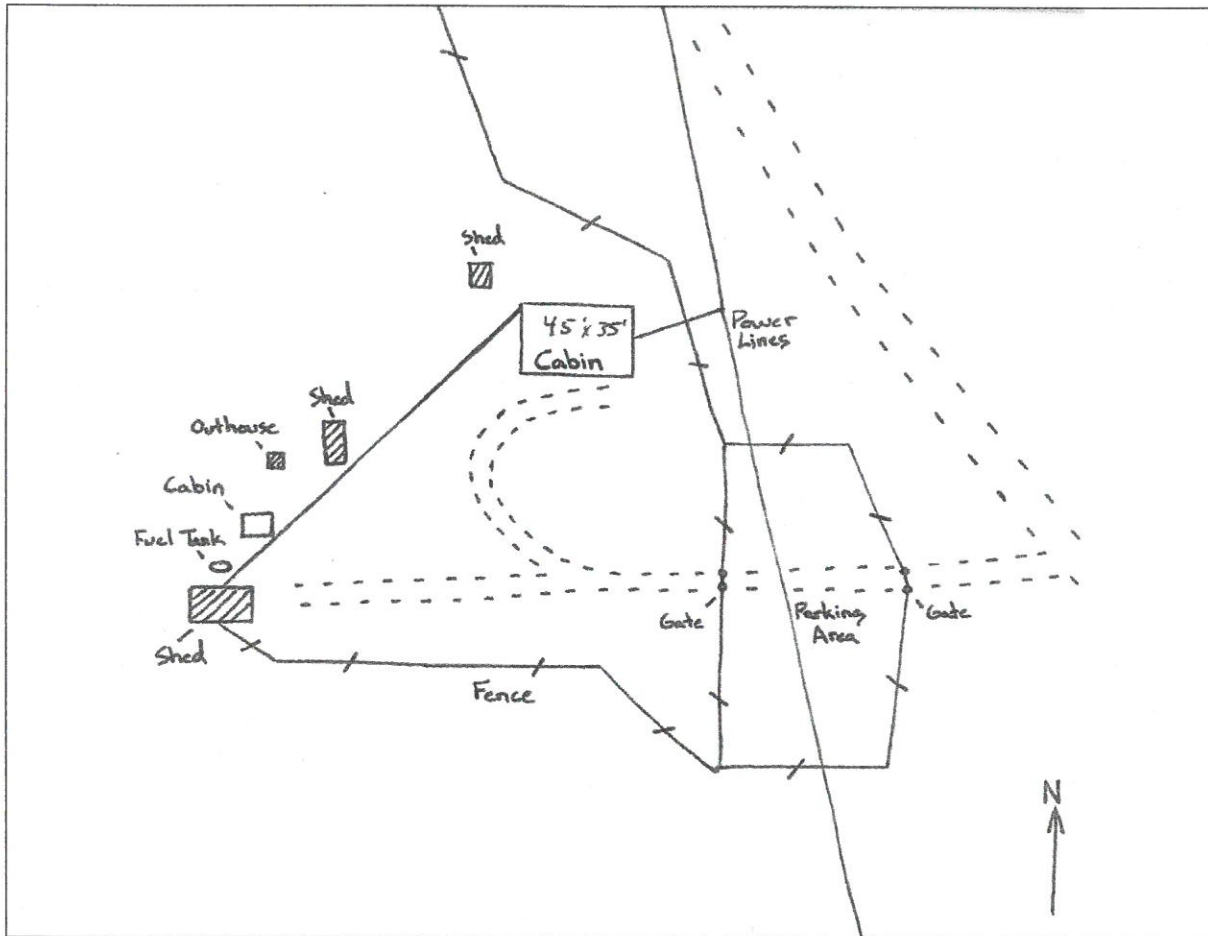


Zone_struct_no 5B 42
Phy_911_address na
Tract_name na
Permit_no 6106-03
Latitude (NAD 27) 47 36 35
Longitude (NAD 27) 112 45 22
Legal_address T21N R09W 04
Struct_type Permit Lodge
Struct_name K-L Lower Ranch
Owner_name Klick
Other_struct cabin, outhouse, 2 sheds, garage,
Defen_space 3
Egress_ingress N
Turn_space >100ft Y
Bridge_restrictions na
Gate_restriction Y
Utilities OH electric
Haz_materials fuel tank
Dist_to_water 2
Livestock P
Comments Private lock on gate.

Photo




Site Map

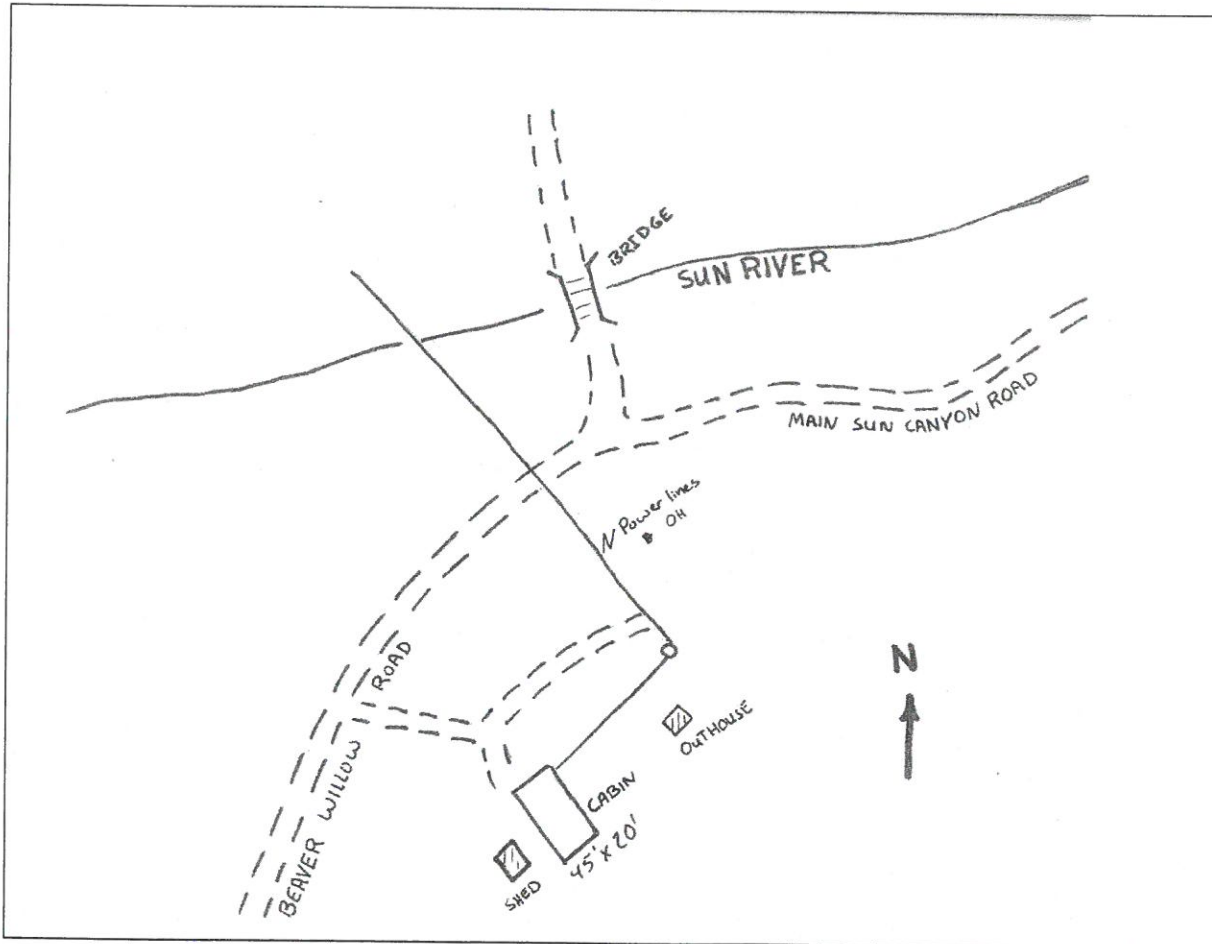


Zone_struct_no	5B 44
Phy_911_address	na
Tract_name	Heinen Tract
Permit_no	204
Latitude (NAD 27)	47 36 21
Longitude (NAD 27)	112 45 08
Legal_address	T21N R09W 03
Struct_type	Recreation Residence
Struct_name	na
Owner_name	Perry
Other_struct	outhouse, shed
Defen_space	3
Egress_ingress	Y
Turn_space_>100ft	N
Bridge_restrictions	na
Gate_restriction	N
Utilities	OH electric
Haz_materials	na
Dist_to_water	2
Livestock	NP
Comments	

Photo



Site Map

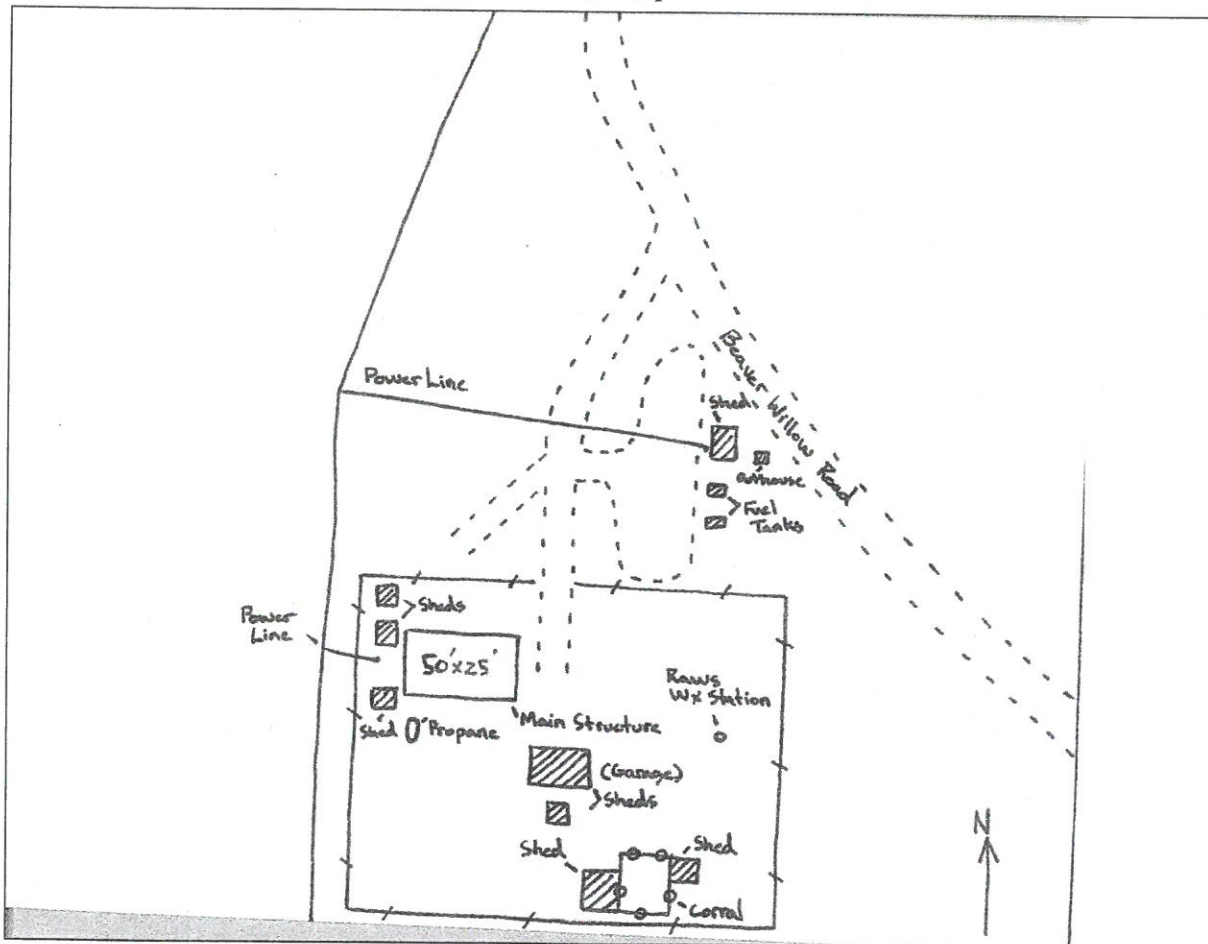


Zone_struct_no 5B 45
Phy_911_address 9208 Beaver-Willow Rd, Augusta, MT 59410
Tract_name na
Permit_no na
Latitude (NAD 27) 47 36 04
Longitude (NAD 27) 112 45 15
Legal_address T21N R09W 03
Struct_type Dam Facility
Struct_name Gibson Lake Dam Facility
Owner_name Bureau Of Rec. Greenfields irrigation Dist.
Other_struct 7 sheds, outhouse, garage
Defen_space 3
Egress_ingress N
Turn_space_>100ft N
Bridge_restrictions na
Gate_restriction N
Utilities OH electric
Haz_materials lp tank, fuel tanks
Dist_to_water 2
Livestock P
Comments

Photo



Site Map



Rocky Mountain Front Emergency Plan

Zone 5B-Sun Canyon, Hannan, Norwegian, Up., Mid., and Low. Home Tracts

Disclaimer:

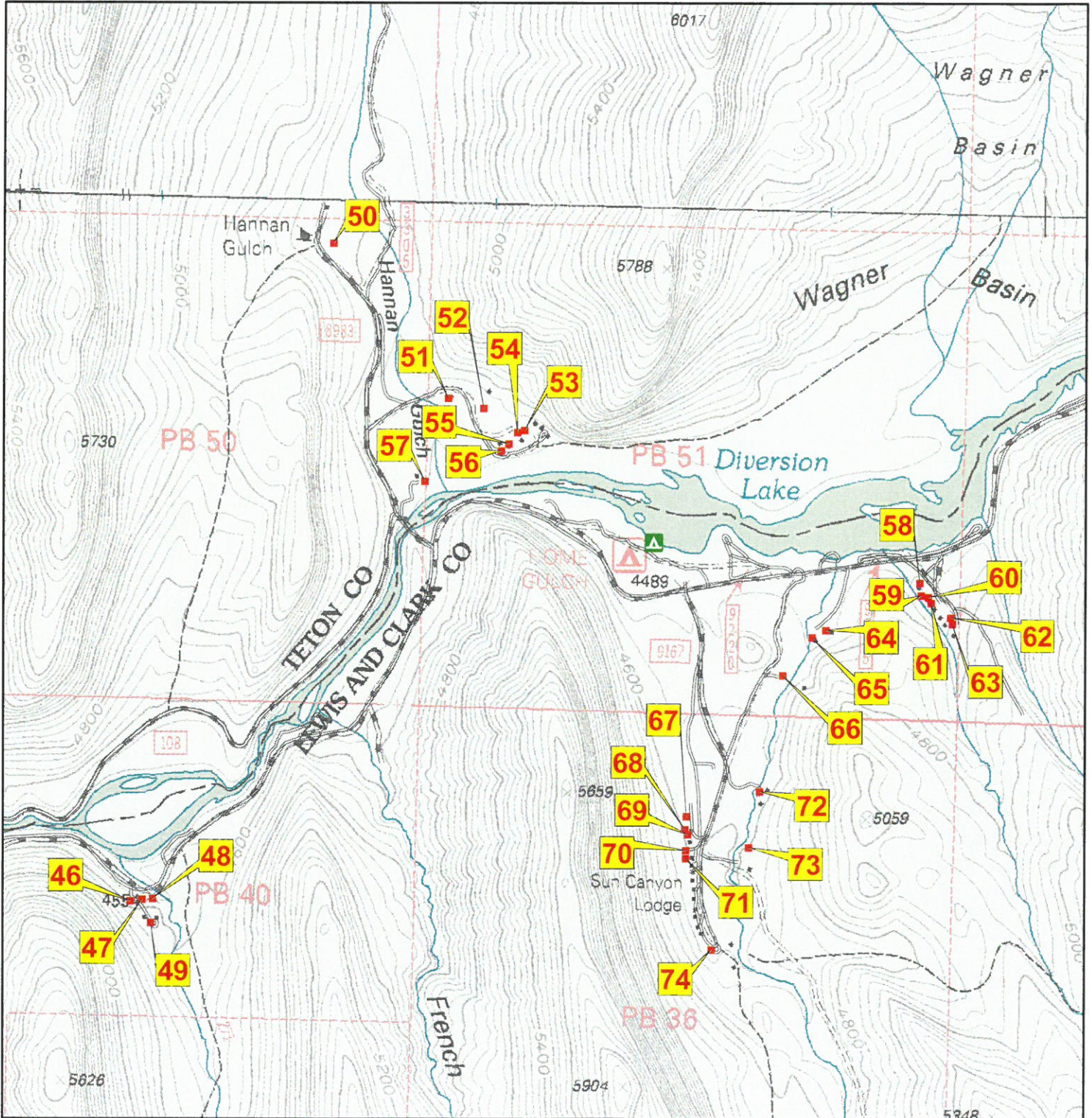
The Forest Services uses the most current and complete data available. GIS data and product accuracy may vary. They may be: developed from sources of differing accuracy, accurate only at certain scales, based on modeling or interpretation, incomplete while being created or revised, etc. Using GIS products for purposes other than those for which they were created, may yield inaccurate or misleading results. The Forest Service reserves the right to correct, update, modify, or replace GIS products without notification. For more information, contact:

Lewis & Clark National Forest
 Rocky Mountain Ranger District
 1102 Main Avenue NW, Box 340
 Choteau, Montana 59422
 406-466-5341

- | | |
|-----------------|-------------------------|
| ■ Structures | Ownership |
| ▲ Campground | ■ BLM |
| ✈ Picnic Area | ■ Forest Service |
| ♣ Trailhead | ■ National Park Service |
| 🏠 Lookout | ■ Native American Lands |
| ✳ RAWS Station | ■ State of Montana |
| ▭ Zone Boundary | ■ Nature Conservancy |
| | ■ Private |



08/05/2005

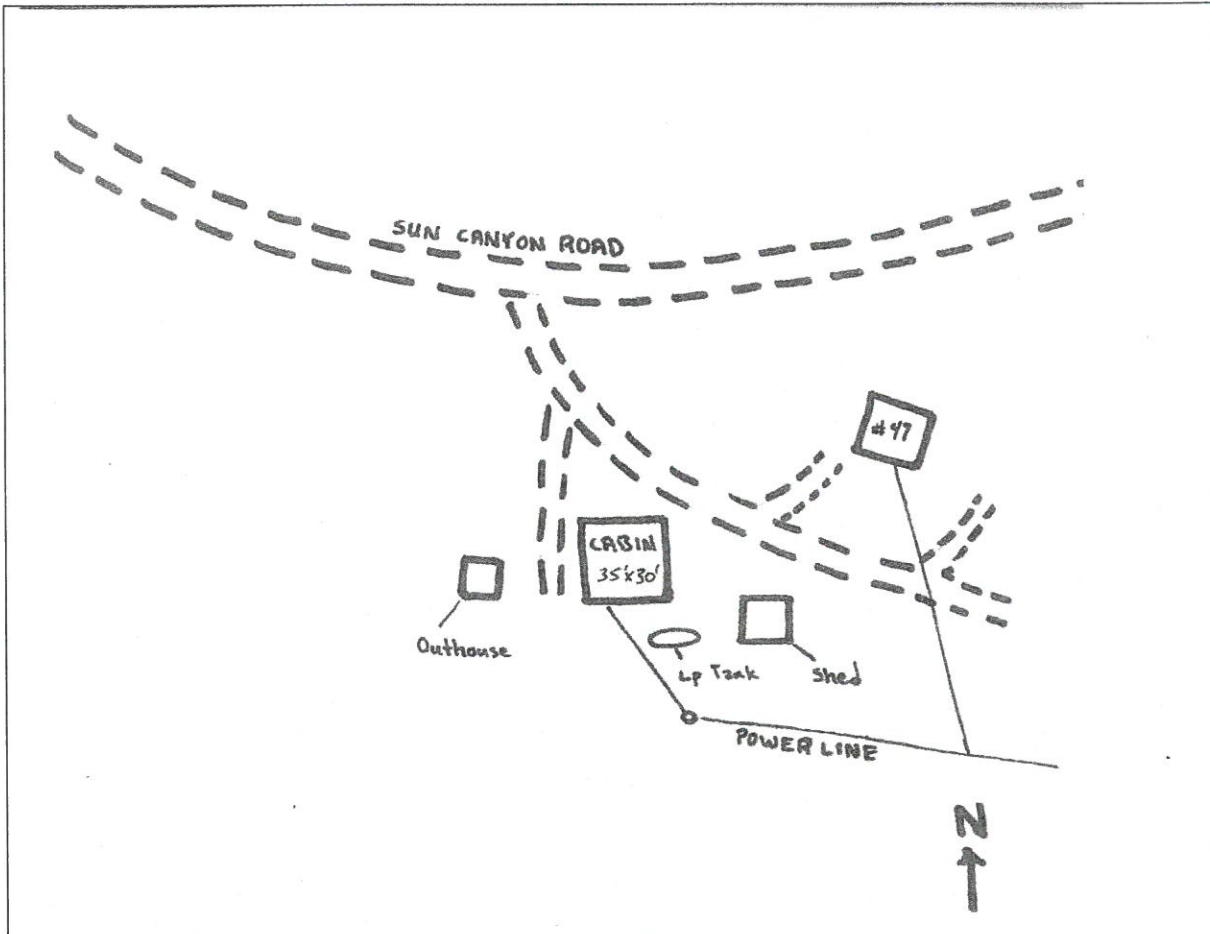


Zone_struct no 5B 46
Phy_911_address na
Tract_name Norwegian Tract
Permit_no 296
Latitude (NAD 27) 47 36 21
Longitude (NAD 27) 112 44 39
Legal_address T21N R09W 03
Struct_type Recreation Residence
Struct_name na
Owner_name Winter
Other_struct outhouse, shed
Defen_space 3
Egress_ingress Y
Turn_space >100ft N
Bridge_restrictions na
Gate_restriction N
Utilities OH electric
Haz_materials lp tank
Dist_to_water 2
Livestock UNK
Comments

Photo




Site Map

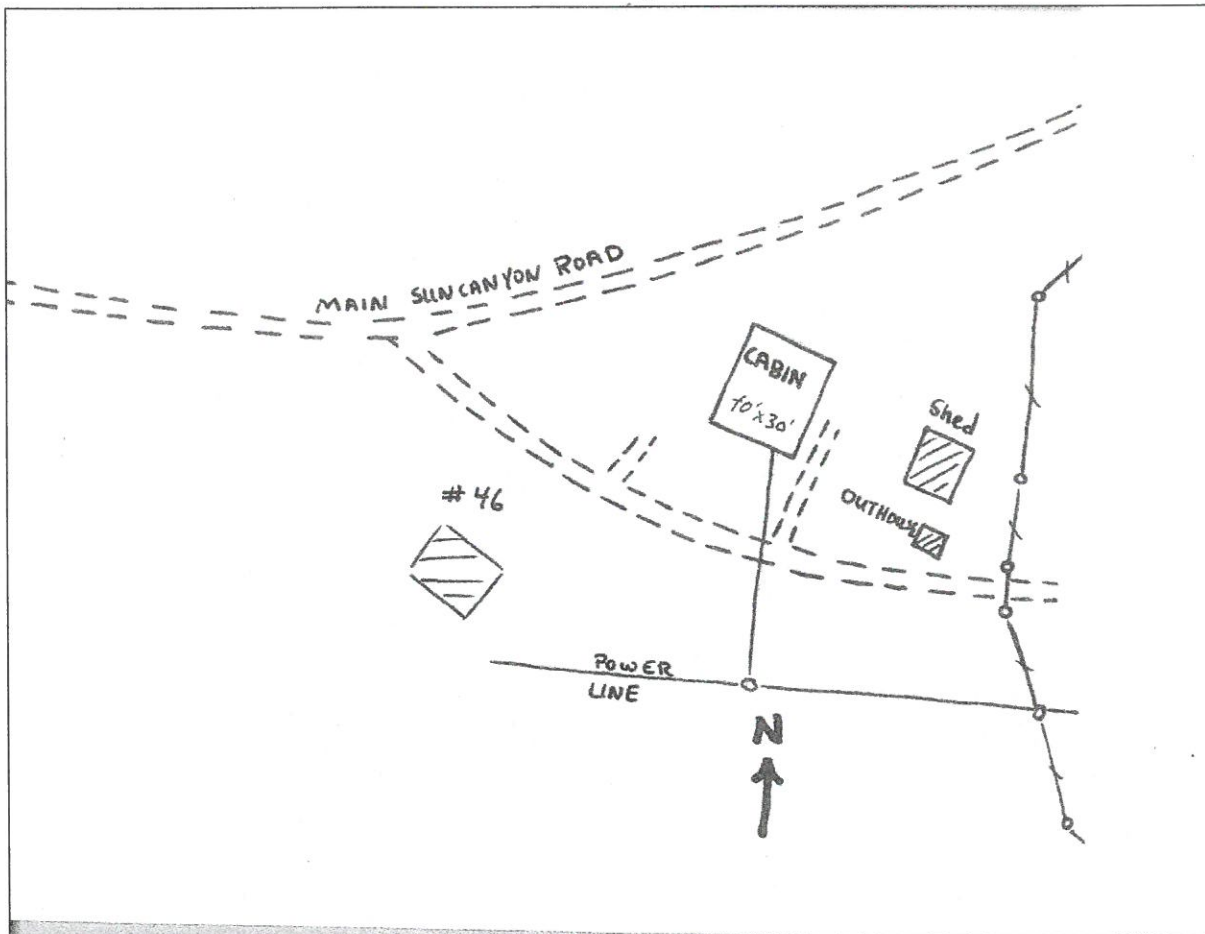


Zone_struct_no	5B 47
Phy_911_address	na
Tract_name	Norwegian Tract
Permit_no	286
Latitude (NAD 27)	47 36 21
Longitude (NAD 27)	112 44 37
Legal_address	T21N R09W 03
Struct_type	Recreation Residence
Struct_name	na
Owner_name	Conklin
Other_struct	outhouse, shed
Defen_space	3
Egress_ingress	N
Turn_space >100ft	N
Bridge_restrictions	na
Gate_restriction	N
Utilities	OH electric
Haz_materials	na
Dist_to_water	2
Livestock	UNK
Comments	

Photo




Site Map

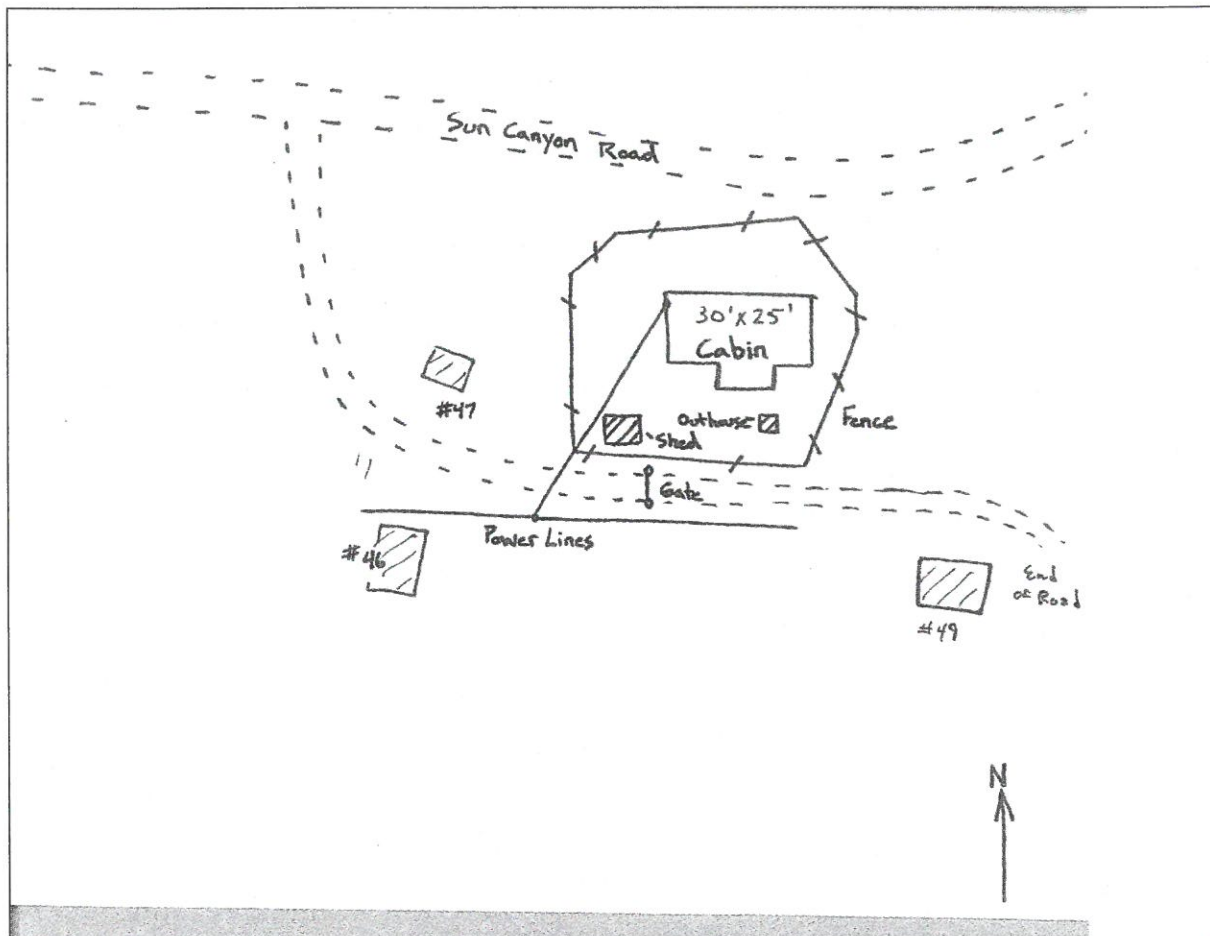


Zone_struct_no 5B 48
Phy_911_address na
Tract_name Norwegian Tract
Permit_no 239
Latitude (NAD 27) 47 36 22
Longitude (NAD 27) 112 44 35
Legal_address T21N R09W 03
Struct_type Recreation Residence
Struct_name na
Owner_name Humphrey
Other_struct shed, outhouse
Defen_space 3
Egress_ingress N
Turn_space >100ft N
Bridge_restrictions na
Gate_restriction N
Utilities OH electric
Haz_materials na
Dist_to_water 2
Livestock UNK
Comments

Photo




Site Map

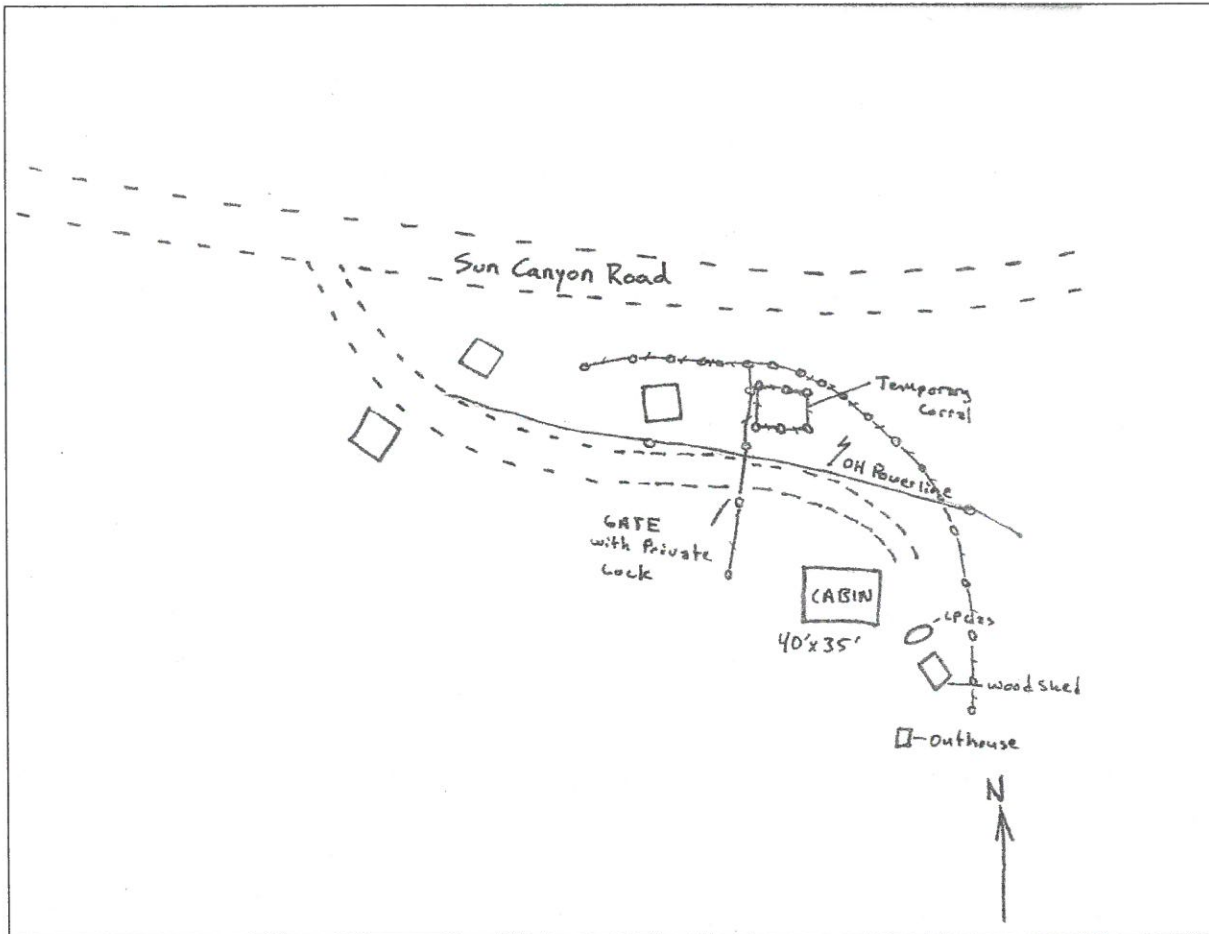


Zone_struct_no 5B 49
Phy_911_address na
Tract_name Norwegian Tract
Permit_no 200-32
Latitude (NAD 27) 47 36 19
Longitude (NAD 27) 112 44 36
Legal_address T21N R09W 03
Struct_type Recreation Residence
Struct_name na
Owner_name Lowry
Other_struct outhouse, shed
Defen_space 3
Egress_ingress Y
Turn_space >100ft N
Bridge_restrictions na
Gate_restriction Y
Utilities OH electric
Haz_materials lp tank
Dist_to_water 2
Livestock UNK
Comments Private lock on gate.

Photo



Site Map

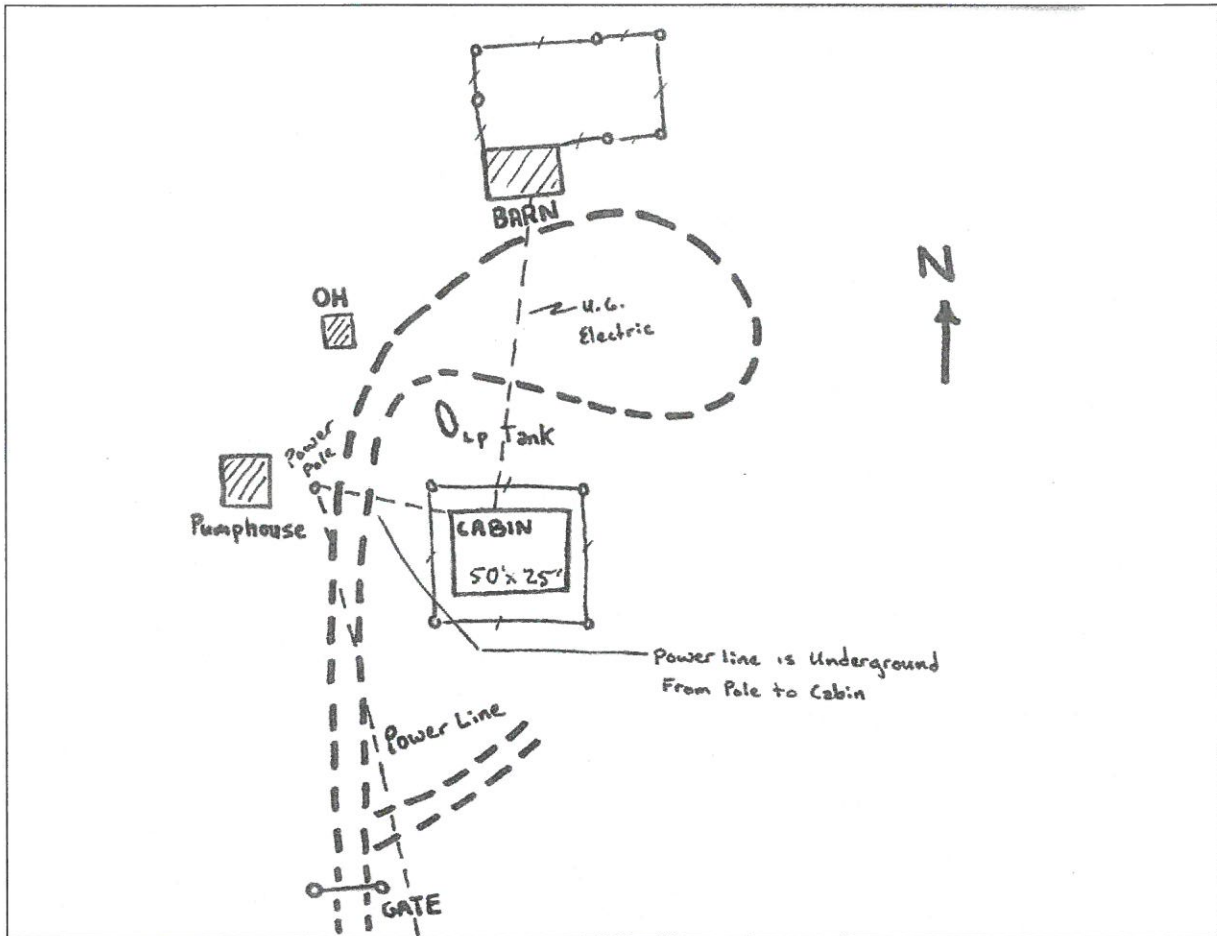


Zone_struct_no	5B 50
Phy_911_address	na
Tract_name	na
Permit_no	na
Latitude (NAD 27)	47 37 26
Longitude (NAD 27)	112 44 12
Legal_address	T22N R09W 34
Struct_type	Administrative Site
Struct_name	Hannan Gulch Guard Station
Owner_name	USFS
Other_struct	shed, barn, outhouse
Defen_space	2
Egress_ingress	N
Turn_space >100ft	Y
Bridge_restrictions	20T GVW
Gate_restriction	N
Utilities	OH electric, UG electric
Haz_materials	lp tank
Dist_to_water	1
Livestock	P
Comments	Gate on road to cabin does not have a lock on it.

Photo




Site Map

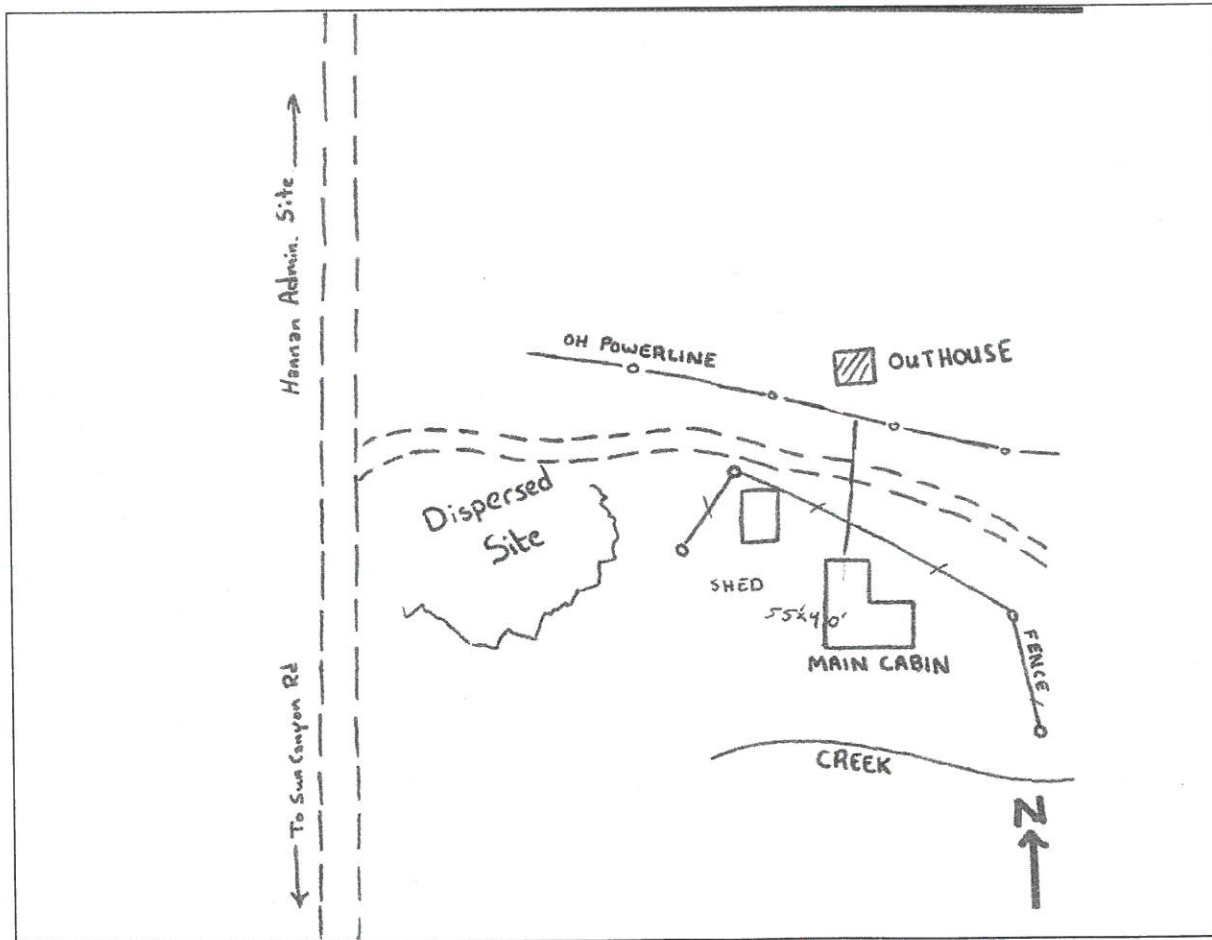


Zone_struct_no 5B 51
Phy_911_address na
Tract_name Hannan Tract
Permit_no 278
Latitude (NAD 27) 47 37 11
Longitude (NAD 27) 112 43 55
Legal_address T22N R09W 35
Struct_type Recreation Residence
Struct_name na
Owner_name Marlen
Other_struct outhouse, cabin
Defen_space 3
Egress_ingress N
Turn_space >100ft Y
Bridge_restrictions 20T GVW
Gate_restriction N
Utilities OH electric
Haz_materials na
Dist_to_water 1
Livestock NP
Comments Access is over Hannan Bridge (20T GVW)

Photo




Site Map

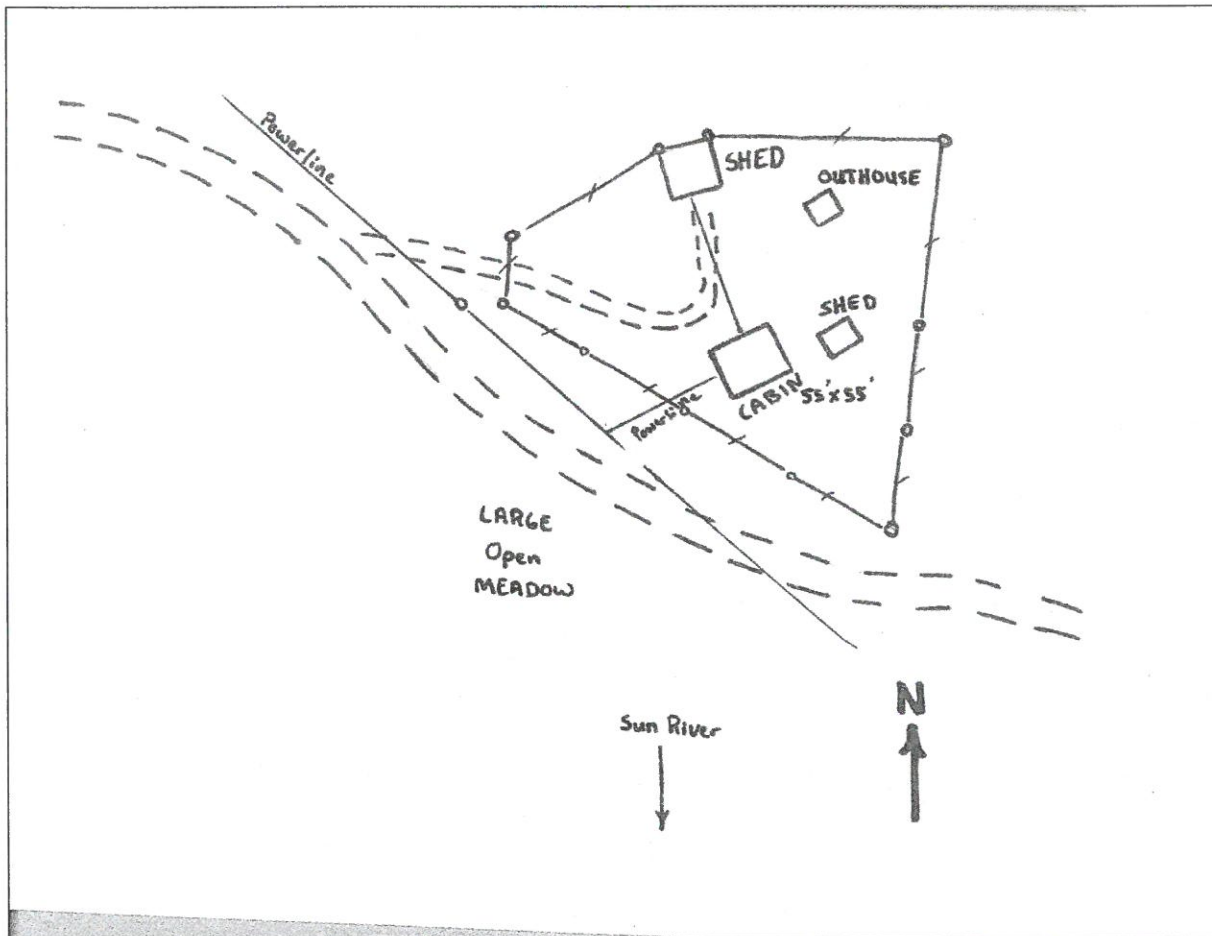


Zone_struct no	5B 52
Phy_911_address	na
Tract_name	Hannan Tract
Permit_no	269
Latitude (NAD 27)	47 37 10
Longitude (NAD 27)	112 43 50
Legal_address	T22N R09W 35
Struct_type	Recreation Residence
Struct_name	na
Owner_name	Nicholls
Other_struct	outhouse, garage, shed
Defen_space	3
Egress_ingress	N
Turn_space >100ft	Y
Bridge_restrictions	20T GVW
Gate_restriction	Y, private
Utilities	OH electric
Haz_materials	na
Dist_to_water	2
Livestock	NP
Comments	Gate on property fence had a private lock on it when the property was visited (Fall 2001).

Photo




Site Map

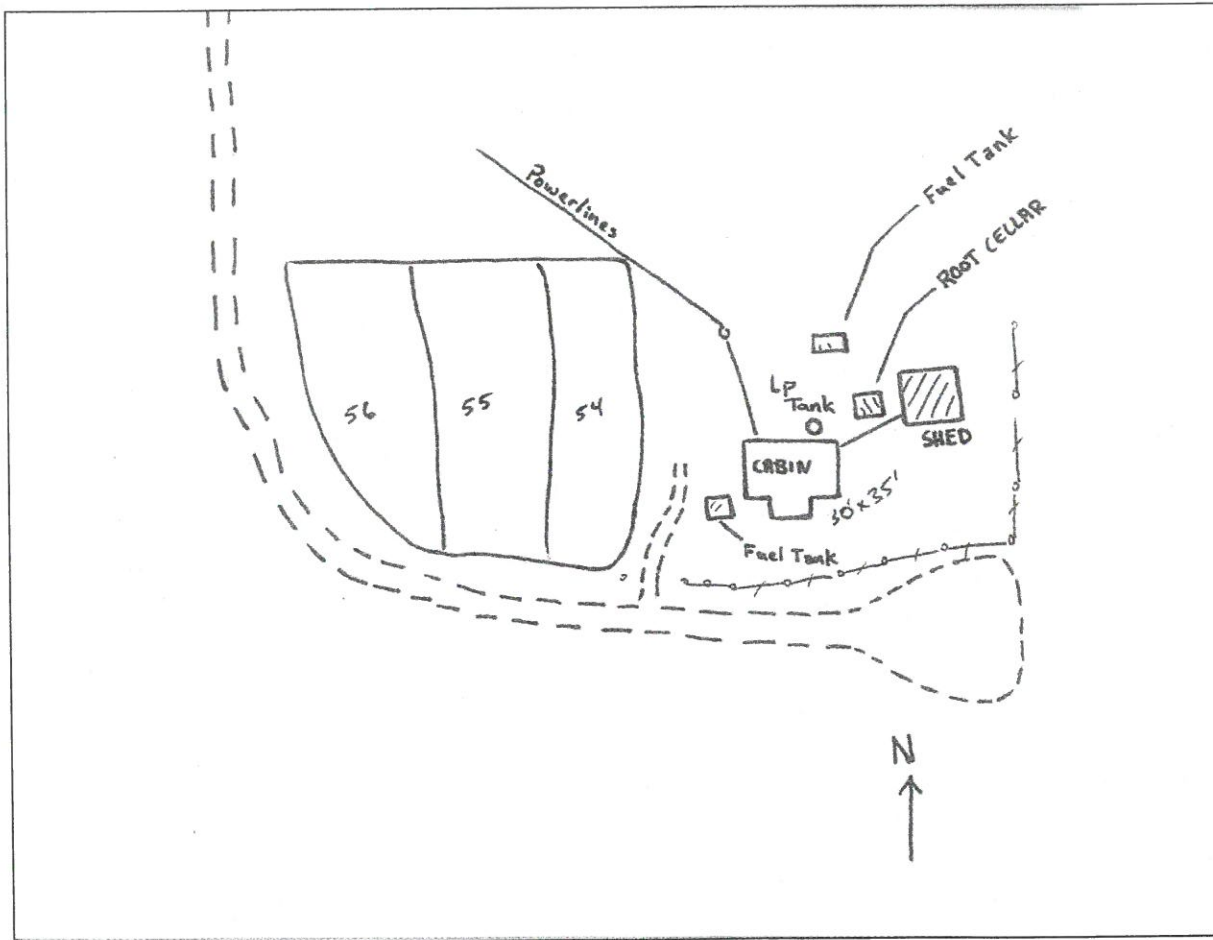


Zone_struct_no	5B 53
Phy_911_address	na
Tract_name	Hannan Tract
Permit_no	248
Latitude (NAD 27)	47 37 08
Longitude (NAD 27)	112 43 44
Legal_address	T22N R09W 35
Struct_type	Recreation Residence
Struct_name	na
Owner_name	Gartzka
Other_struct	garage, shed
Defen_space	2
Egress_ingress	N
Turn_space >100ft	Y
Bridge_restrictions	20T GVW
Gate_restriction	N
Utilities	OH electric
Haz_materials	2 fuel tanks
Dist_to_water	1
Livestock	NP
Comments	Access to property is over Hannan Bridge (20T GVW).

Photo



Site Map

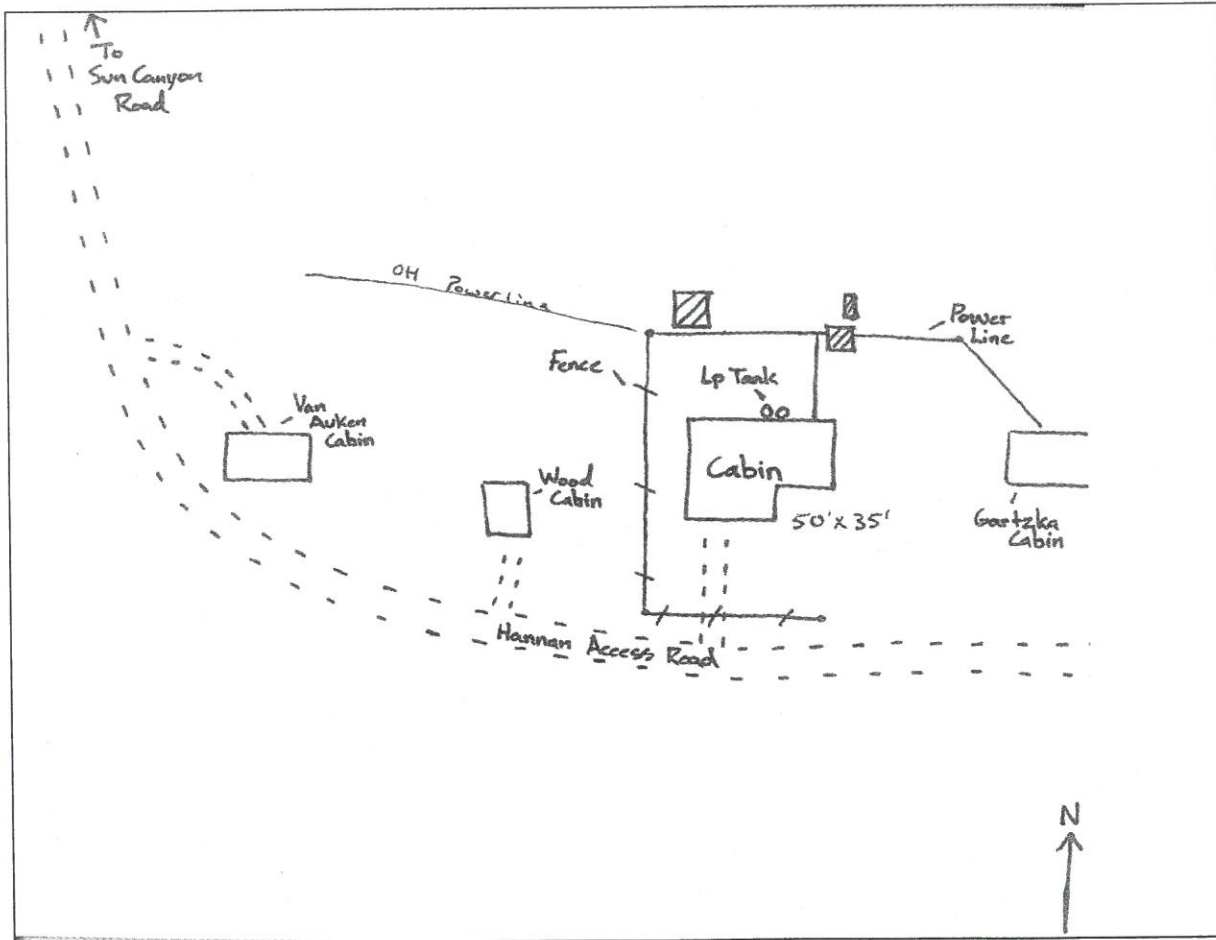


Zone_struct_no	5B 54
Phy_911_address	na
Tract_name	Hannan Tract
Permit_no	219
Latitude (NAD 27)	47 37 08
Longitude (NAD 27)	112 43 45
Legal_address	T22N R09W 35
Struct_type	Recreation Residence
Struct_name	na
Owner_name	Cheetham
Other_struct	outhouse, garage, shed
Defen_space	3
Egress_ingress	N
Turn_space >100ft	Y
Bridge_restrictions	20T GVW
Gate_restriction	N
Utilities	OH electric
Haz_materials	lp gas
Dist_to_water	1
Livestock	UNK
Comments	Access across Hannan Bridge is restricted to 20 Tons.

Photo




Site Map

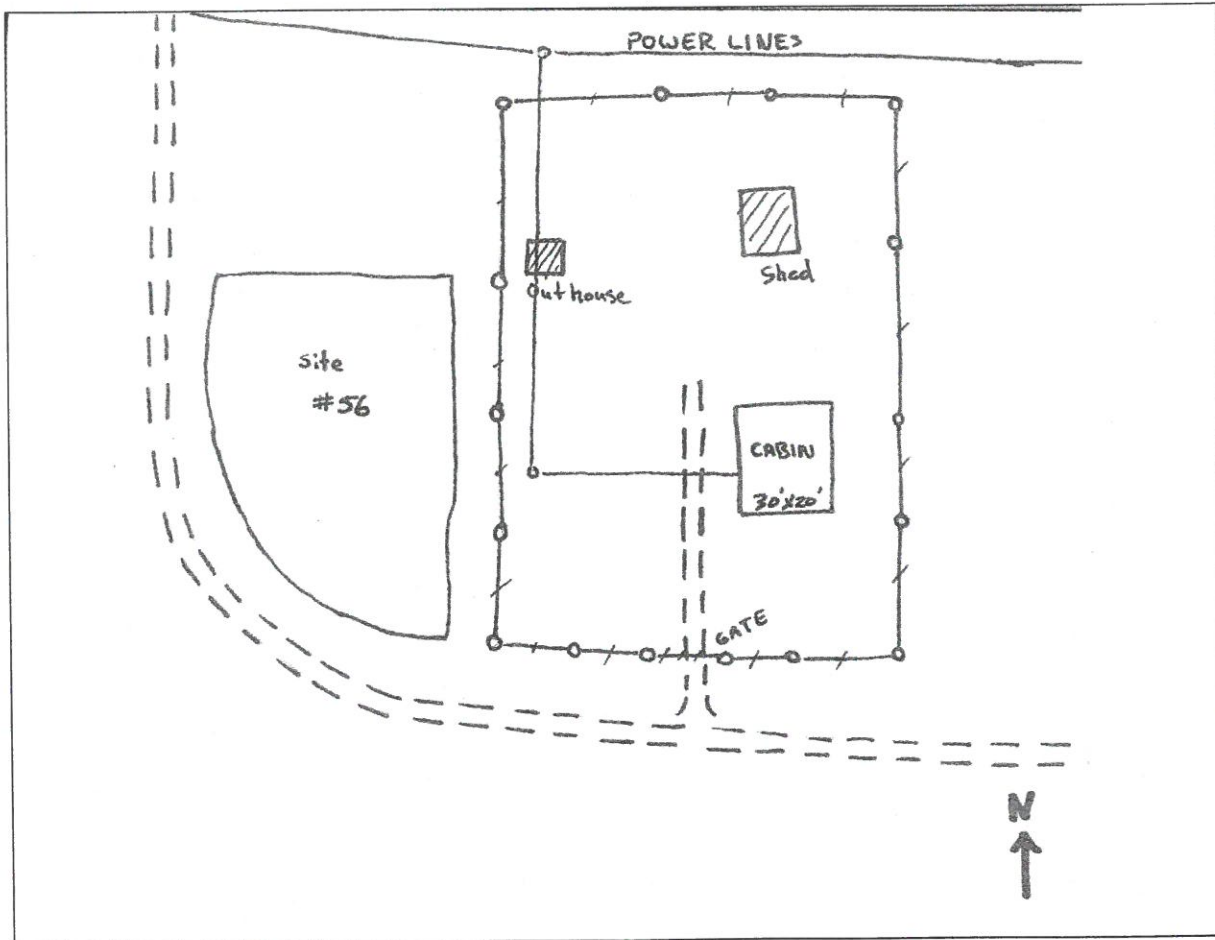


Zone_struct_no	5B 55
Phy_911_address	na
Tract_name	Hannan Tract
Permit_no	284
Latitude (NAD 27)	47 37 07
Longitude (NAD 27)	112 43 46
Legal_address	T22N R09W 35
Struct_type	Recreation Residence
Struct_name	na
Owner_name	Wood
Other_struct	shed, outhouse
Defen_space	1
Egress_ingress	N
Turn_space_>100ft	Y
Bridge_restrictions	20T GVW
Gate_restriction	N
Utilities	OH electric
Haz_materials	na
Dist_to_water	1
Livestock	UNK
Comments	Access is across Hannan Bridge (20T GVW).

Photo




Site Map

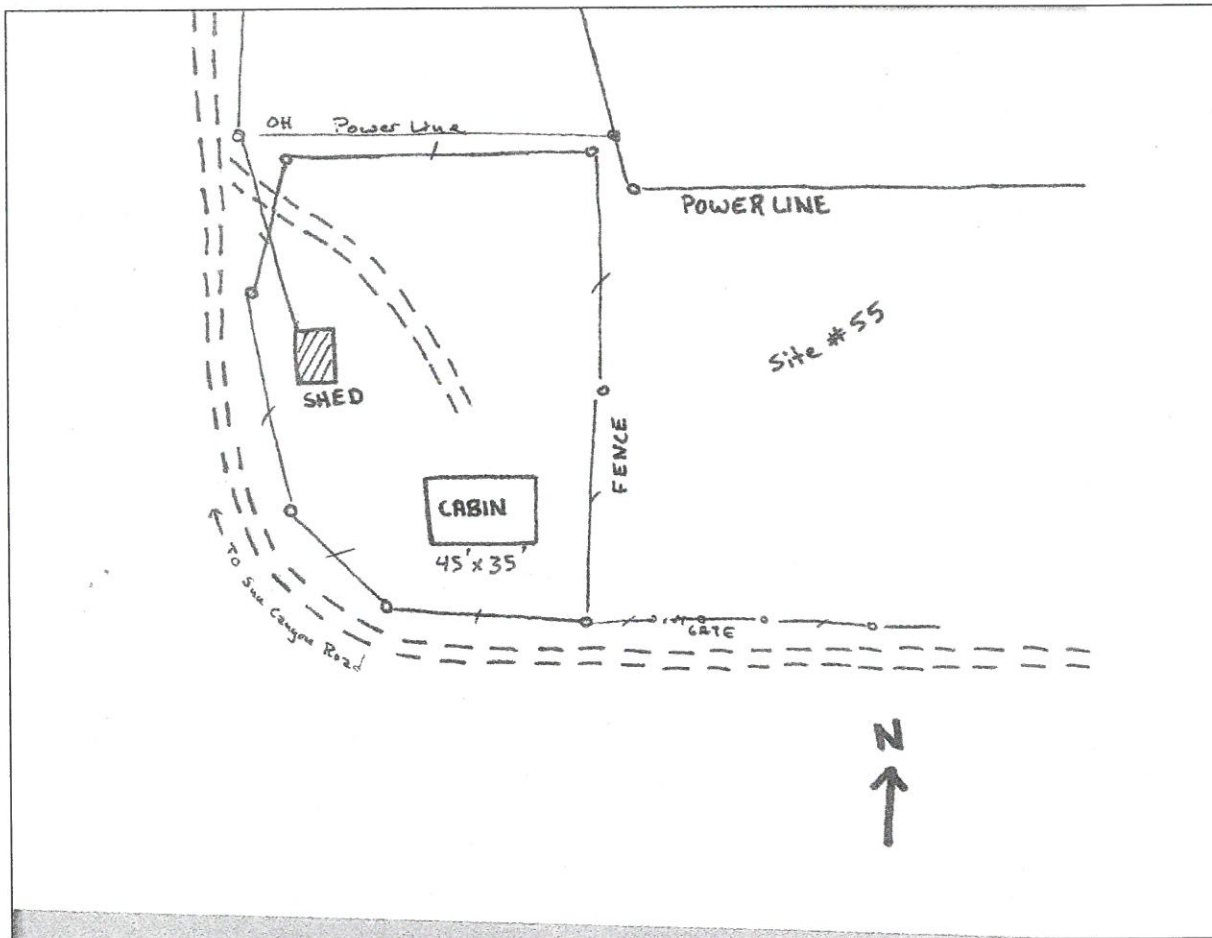


Zone_struct_no 5B 56
Phy_911_address na
Tract_name Hannan Tract
Permit_no 282
Latitude (NAD 27) 47 37 06
Longitude (NAD 27) 112 43 47
Legal_address T22N R09W 35
Struct_type Recreation Residence
Struct_name na
Owner_name Van Auken
Other_struct shed
Defen_space 1
Egress_ingress N
Turn_space >100ft Y
Bridge_restrictions 20T GVW
Gate_restriction N
Utilities OH electric
Haz_materials none
Dist_to_water 1
Livestock UNK
Comments None

Photo



Site Map

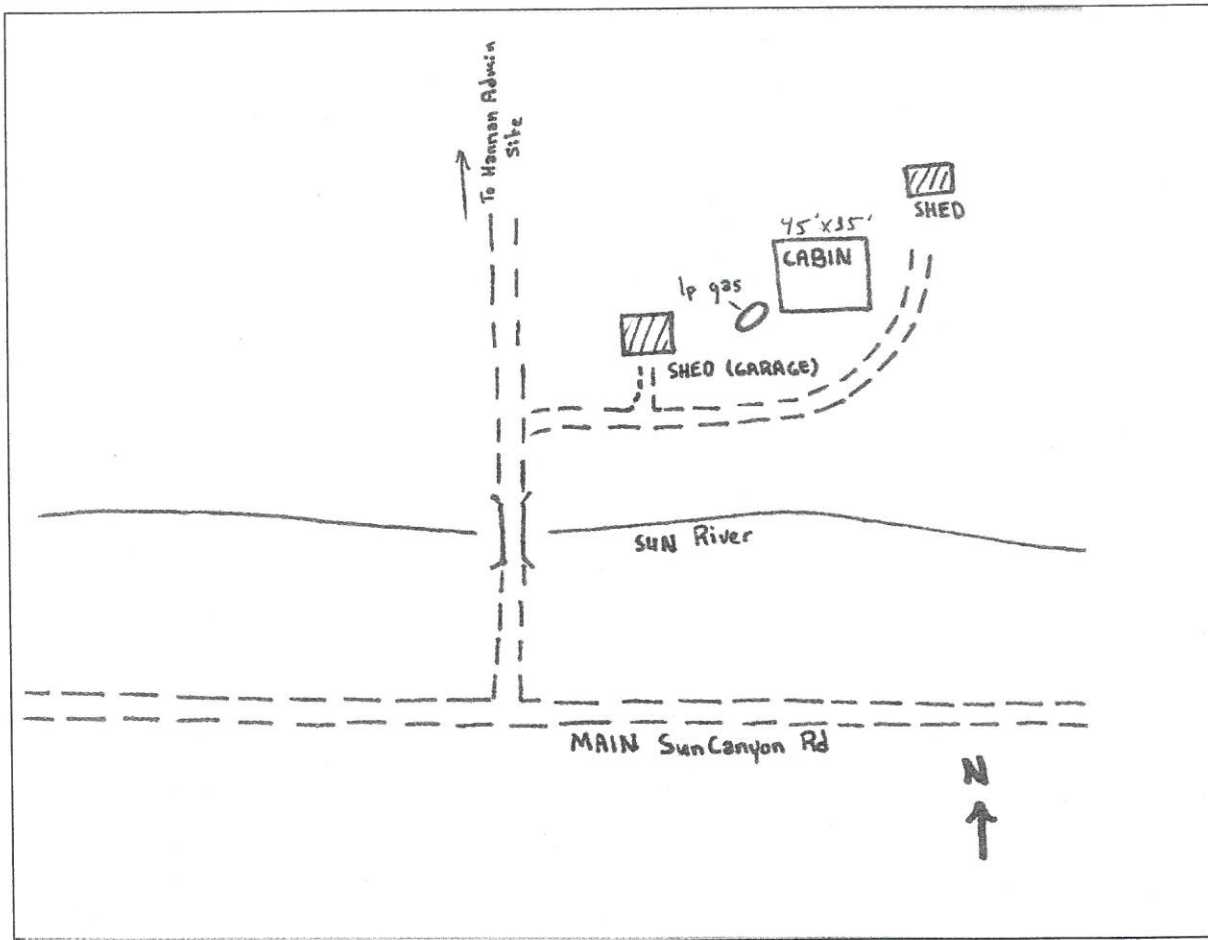


Zone_struct_no 5B 57
Phy_911_address 0 Sun River Road, Augusta, MT 59410
Tract_name Hannan Tract
Permit_no 211
Latitude (NAD 27) 47 37 03
Longitude (NAD 27) 112 43 58
Legal_address T22N R09W 34
Struct_type Recreation Residence
Struct_name na
Owner_name Betty Hegland
Other_struct garage, shed
Defen_space 2
Egress_ingress N
Turn_space_>100ft Y
Bridge_restrictions 20T GVW
Gate_restriction Y, private
Utilities OH electric
Haz_materials lp tank
Dist_to_water 1
Livestock UNK
Comments Private lock on gate to property.

Photo




Site Map

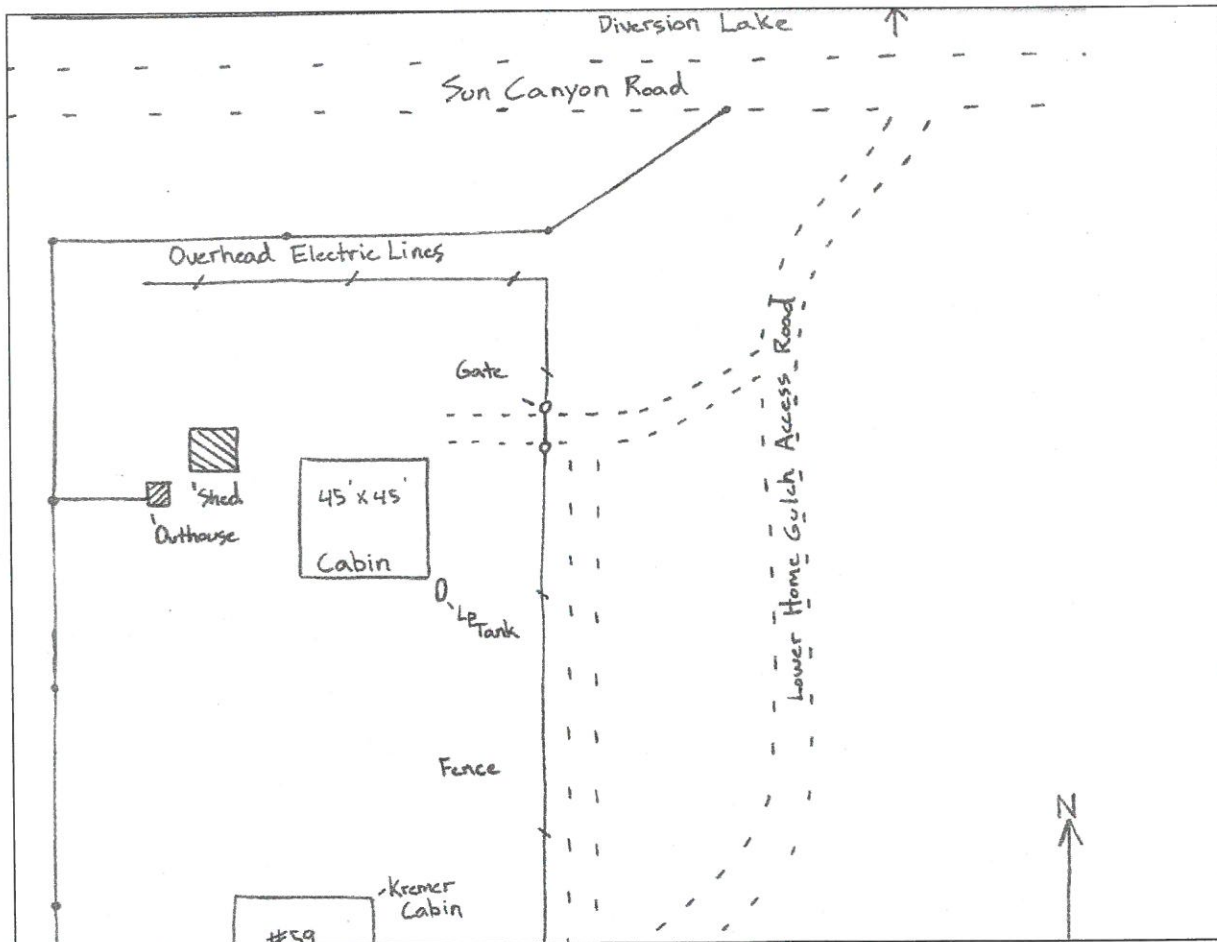


Zone_struct_no 5B 58
Phy_911_address na
Tract_name Lower Home Tract
Permit_no 256
Latitude (NAD 27) 47 36 54
Longitude (NAD 27) 112 42 47
Legal_address T22N R09W 35
Struct_type Recreation Residence
Struct_name na
Owner_name Edmonds
Other_struct outhouse, cabin
Defen_space 1
Egress_ingress N
Turn_space >100ft N
Bridge_restrictions na
Gate_restriction N
Utilities OH electric
Haz_materials lp gas tank
Dist_to_water 2
Livestock UNK
Comments Phone listing is for the rec. residence.

Photo




Site Map

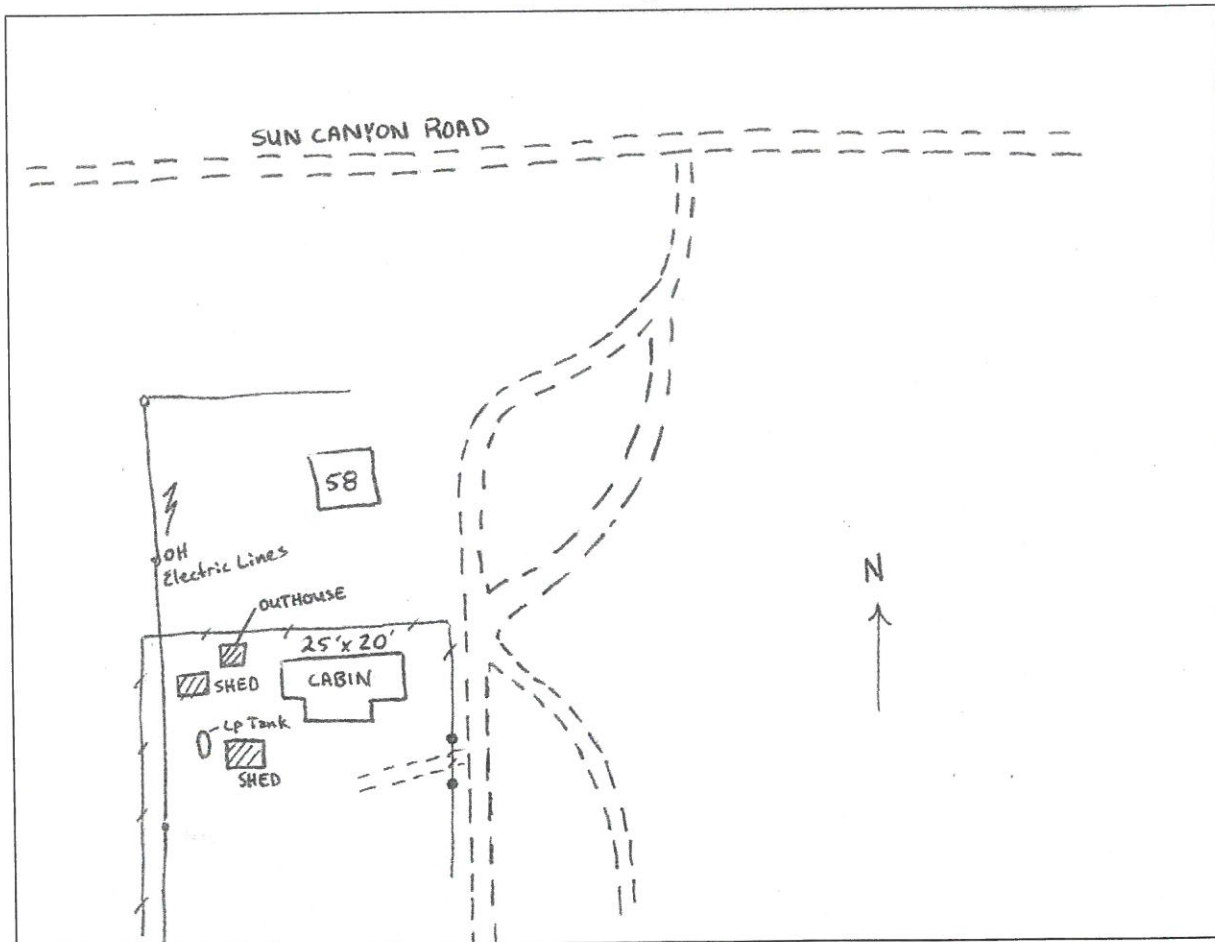


Zone_struct_no 5B 59
Phy_911_address na
Tract_name Lower Home Tract
Permit_no 241
Latitude (NAD 27) 47 36 53
Longitude (NAD 27) 112 42 46
Legal_address T22N R09W 35
Struct_type Recreation Residence
Struct_name na
Owner_name Kremer
Other_struct outhouse, shed
Defen_space 3
Egress_ingress N
Turn_space >100ft Y
Bridge_restrictions na
Gate_restriction Y, private
Utilities OH electric
Haz_materials lp gas tank
Dist_to_water 2
Livestock NP
Comments Phone number entry is for the recreational residence, the Alt phone is for their permanent hom

Photo




Site Map

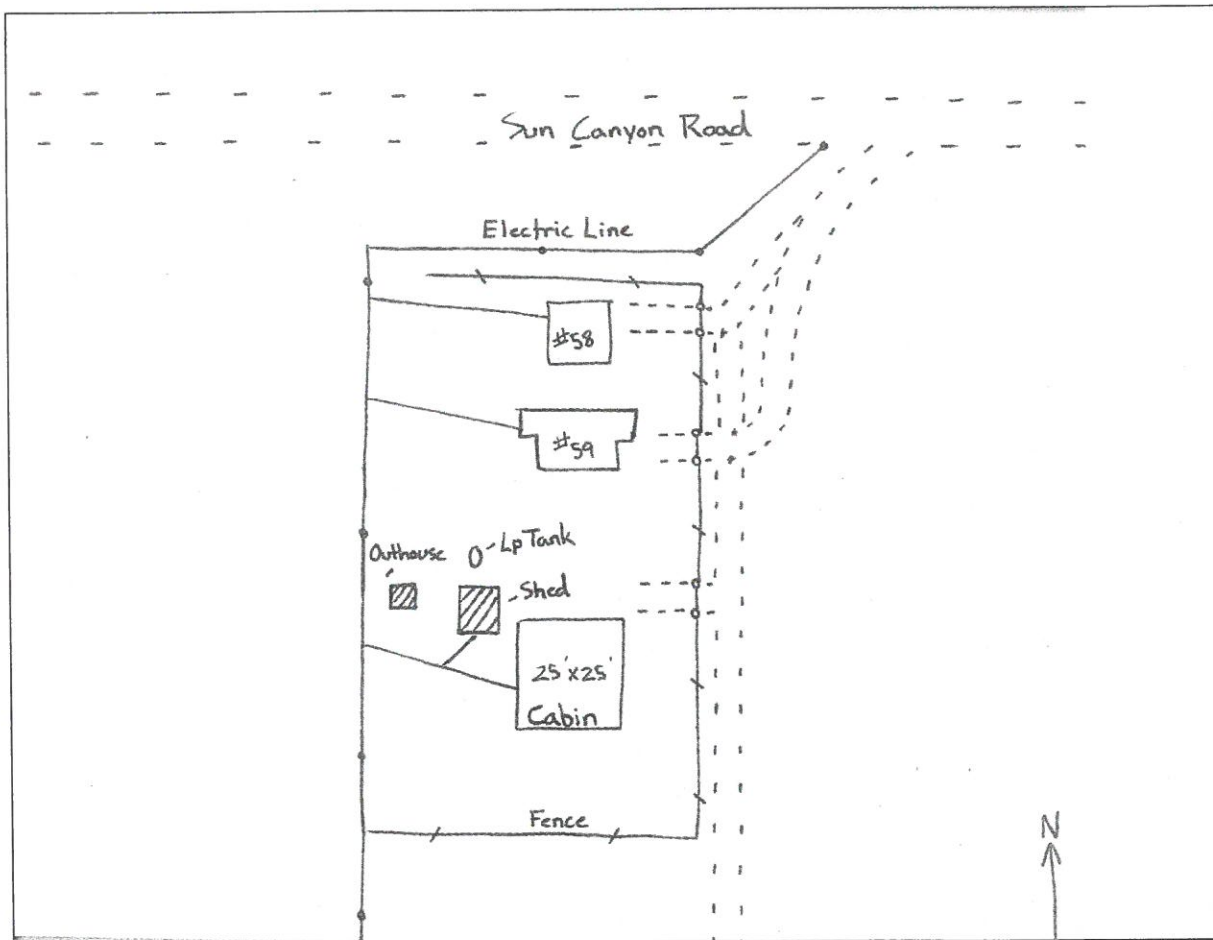


Zone_struct_no 5B 60
Phy_911_address na
Tract_name Lower Home Tract
Permit_no 270
Latitude (NAD 27) 47 36 53
Longitude (NAD 27) 112 42 45
Legal_address T22N R09W 35
Struct_type Recreation Residence
Struct_name na
Owner_name French
Other_struct outhouse, shed
Defen_space 1
Egress_ingress N
Turn_space >100ft Y
Bridge_restrictions na
Gate_restriction Y
Utilities OH electric, UG gas lines
Haz_materials na
Dist_to_water 2
Livestock NP
Comments

Photo




Site Map

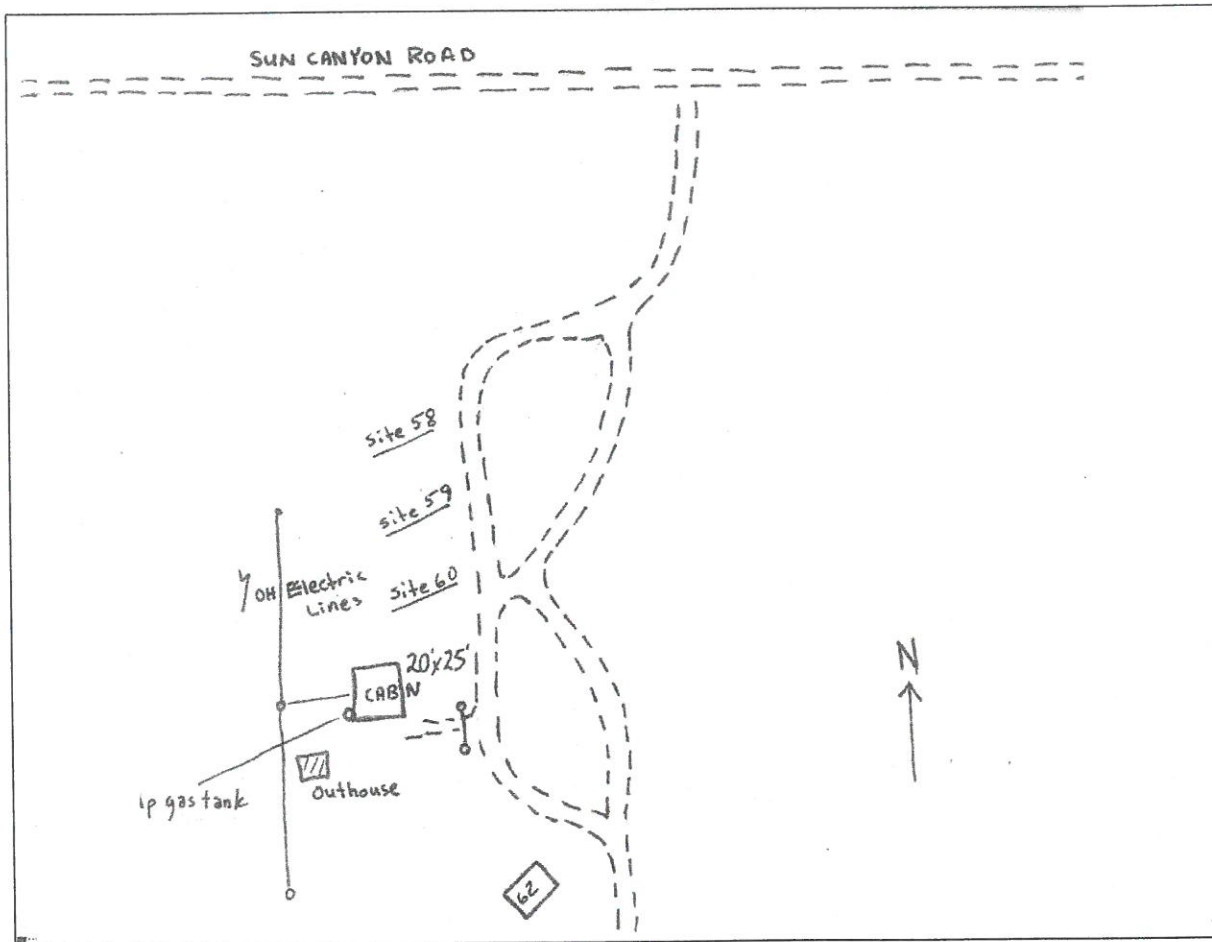


Zone_struct_no	5B 61
Phy_911_address	na
Tract_name	Lower Home Tract
Permit_no	210
Latitude (NAD 27)	47 36 52
Longitude (NAD 27)	112 42 45
Legal_address	T22N R09W 35
Struct_type	Recreation Residence
Struct_name	na
Owner_name	Habermann
Other_struct	outhouse
Defen_space	1
Egress_ingress	N
Turn_space_>100ft	Y
Bridge_restrictions	na
Gate_restriction	Y
Utilities	OH electric
Haz_materials	lp gas tank
Dist_to_water	2
Livestock	NP
Comments	

Photo



Site Map

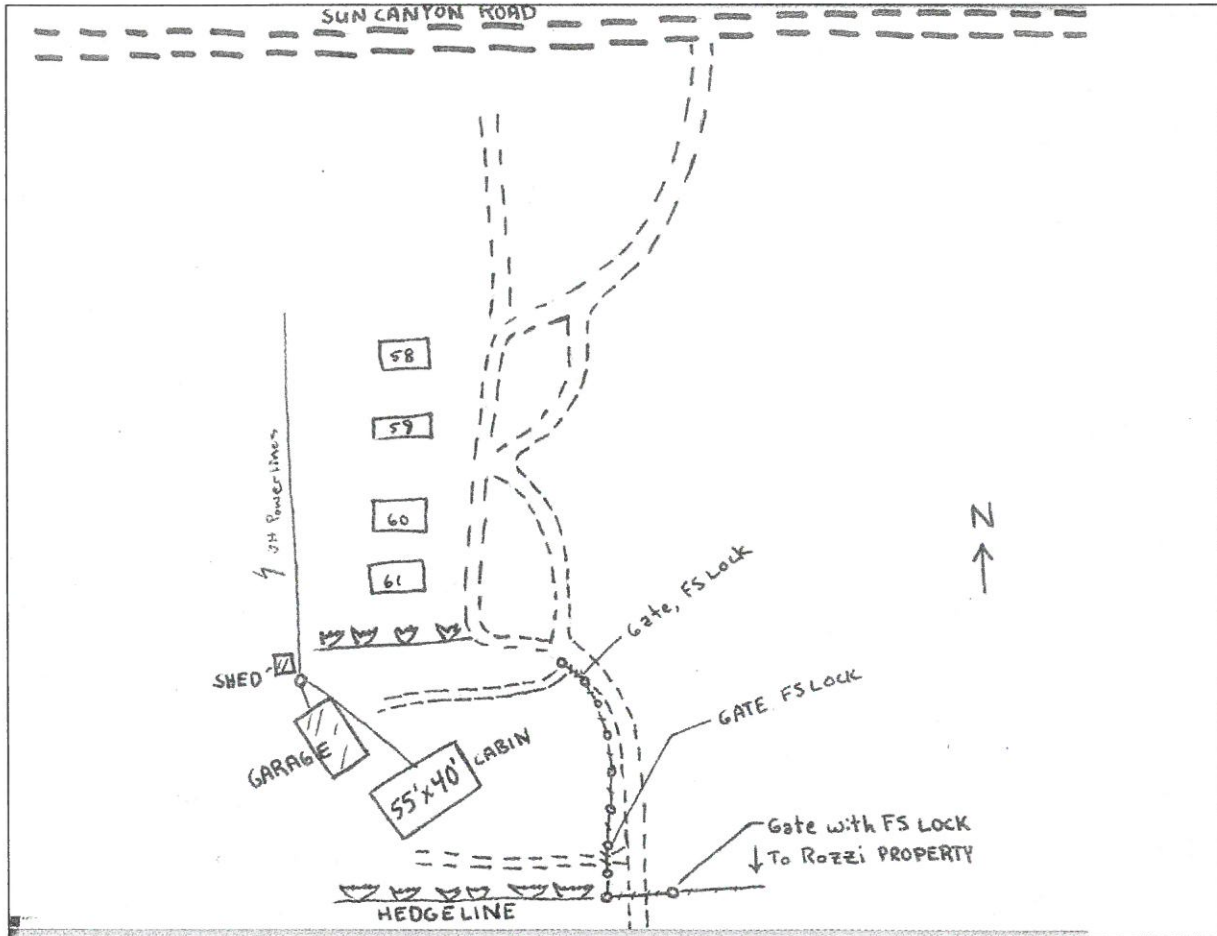


Zone_struct_no 5B 62
Phy_911_address na
Tract_name Lower Home Tract
Permit_no 236
Latitude (NAD 27) 47 36 51
Longitude (NAD 27) 112 42 42
Legal_address T22N R09W 35
Struct_type Recreation Residence
Struct_name na
Owner_name Sabato
Other_struct garage, shed
Defen_space 1
Egress_ingress N
Turn_space >100ft Y
Bridge_restrictions na
Gate_restriction Y, FS key
Utilities OH electric
Haz_materials na
Dist_to_water 2
Livestock NP
Comments Phone number is for recreational residence.

Photo



Site Map

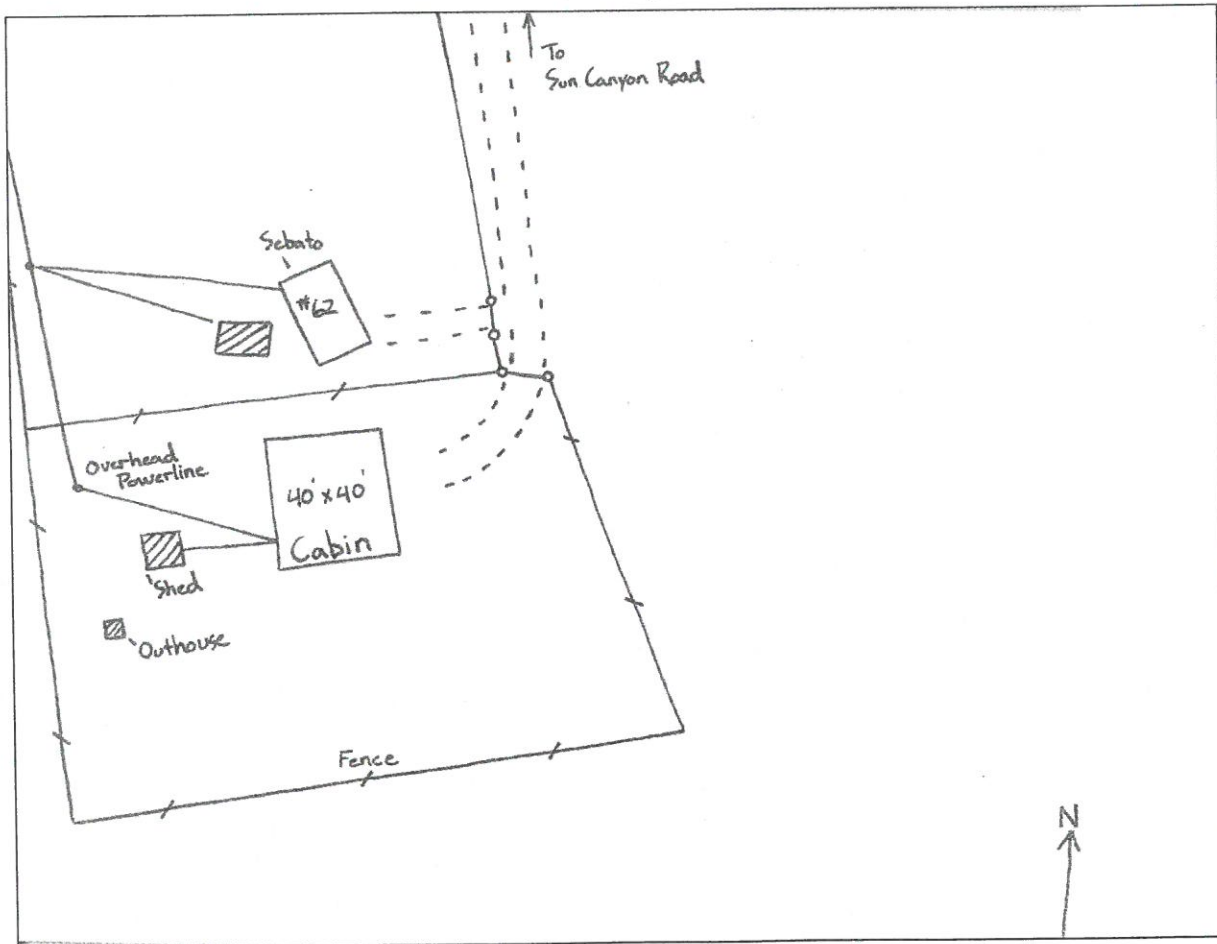


Zone_struct_no 5B 63
Phy_911_address na
Tract_name Lower Home Tract
Permit_no 213
Latitude (NAD 27) 47 36 50
Longitude (NAD 27) 112 42 42
Legal_address T22N R09W 35
Struct_type Recreation Residence
Struct_name na
Owner_name Rozzi
Other_struct shed, outbuilding
Defen_space 3
Egress_ingress N
Turn_space >100ft Y
Bridge_restrictions na
Gate_restriction Y, FS lock
Utilities OH electric
Haz_materials na
Dist_to_water 2
Livestock NP
Comments

Photo




Site Map

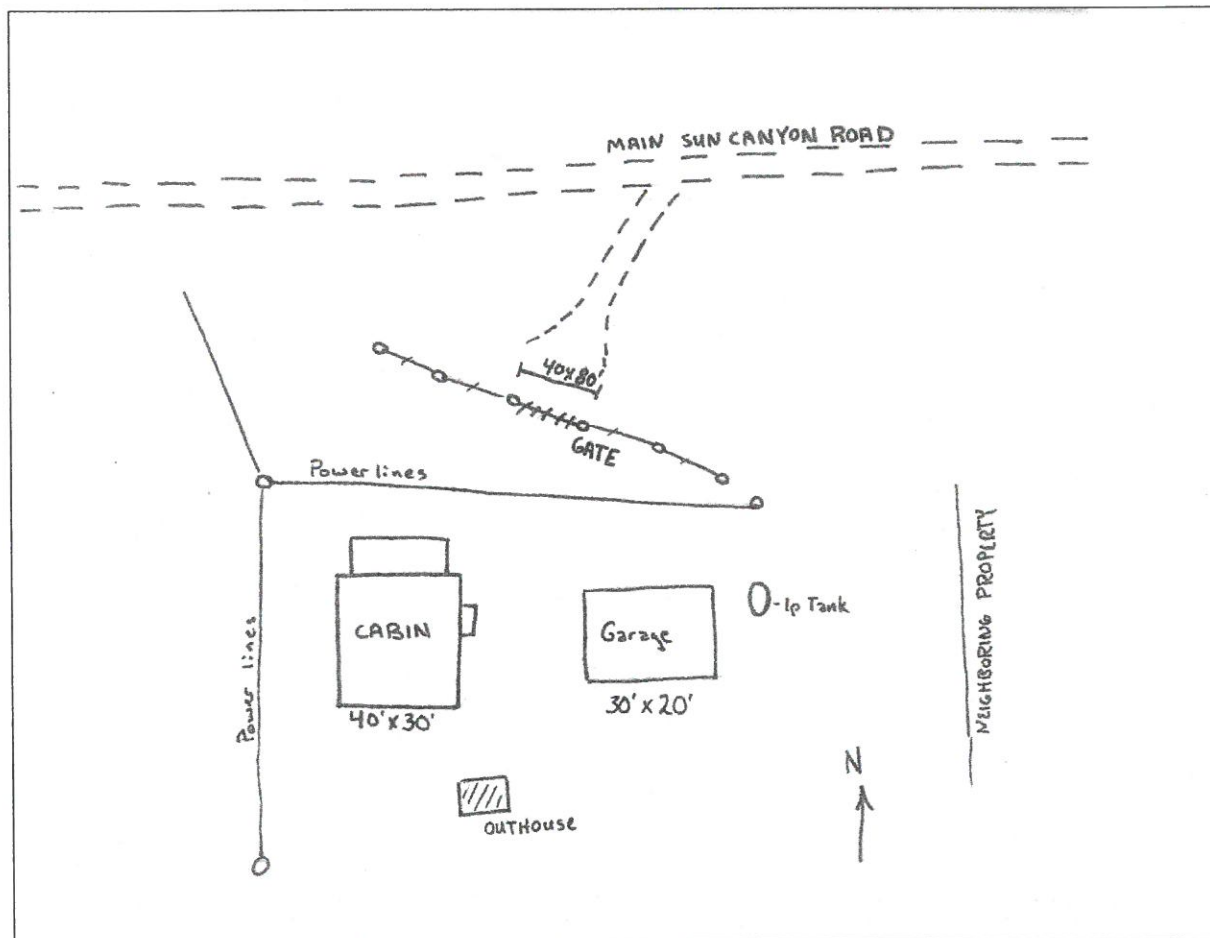


Zone_struct no	5B 64
Phy_911_address	na
Tract_name	Middle Home Tract
Permit_no	223
Latitude (NAD 27)	47 36 49
Longitude (NAD 27)	112 43 00
Legal_address	T22N R09W 35
Struct_type	Recreation Residence
Struct_name	na
Owner_name	Ken Swanson
Other_struct	outhouse, garage
Defen_space	2
Egress_ingress	N
Turn_space >100ft	Y
Bridge_restrictions	na
Gate_restriction	Y, private
Utilities	OH electric
Haz_materials	lp gas tank
Dist_to_water	2
Livestock	NP
Comments	Phone number is for cabin (not for permanent residence in NV).

Photo




Site Map

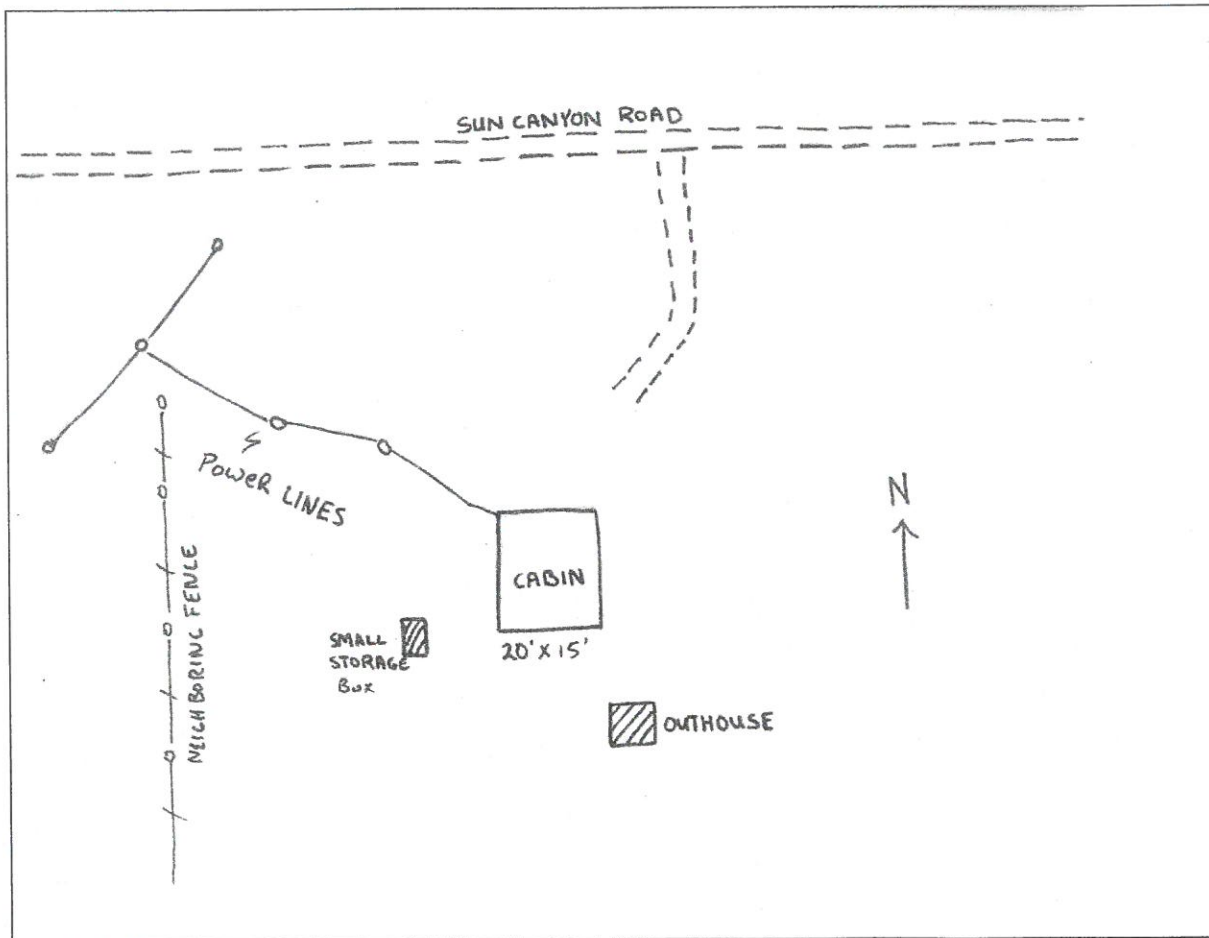


Zone_struct_no 5B 65
Phy_911_address na
Tract_name Middle Home Tract
Permit_no 285
Latitude (NAD 27) 47 36 49
Longitude (NAD 27) 112 43 02
Legal_address T22N R09W 35
Struct_type Recreation Residence
Struct_name na
Owner_name Wilcox
Other_struct shed. outhouse
Defen_space 2
Egress_ingress N
Turn_space_>100ft Y
Bridge_restrictions na
Gate_restriction N
Utilities OH electric
Haz_materials na
Dist_to_water 2
Livestock NP
Comments

Photo




Site Map

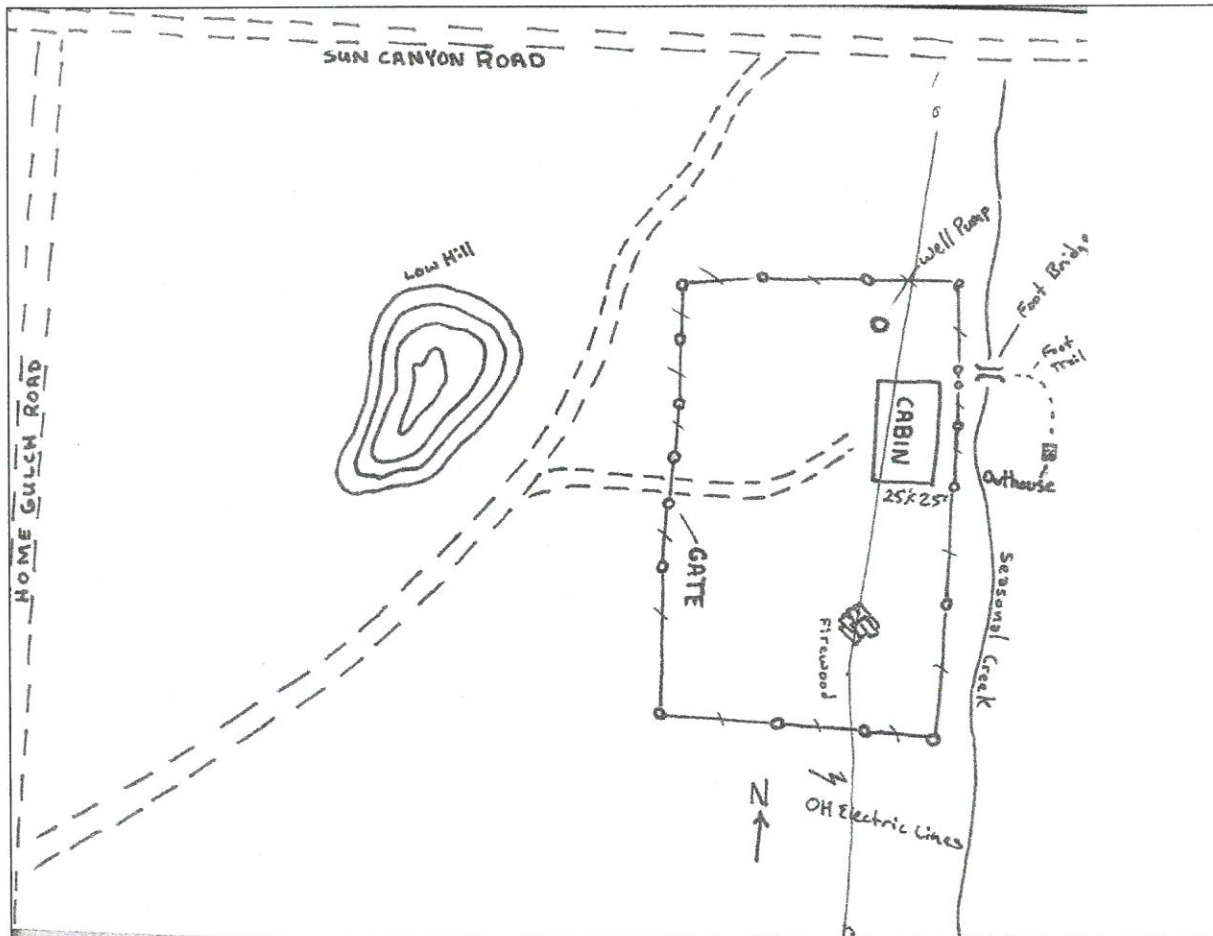


Zone_struct_no	5B 66
Phy_911_address	na
Tract_name	Middle Home Tract
Permit_no	231
Latitude (NAD 27)	47 36 45
Longitude (NAD 27)	112 43 06
Legal_address	T22N R09W 35
Struct_type	Recreation Residence
Struct_name	na
Owner_name	Balch
Other_struct	outhouse
Defen_space	3
Egress_ingress	Y
Turn_space >100ft	Y
Bridge_restrictions	na
Gate_restriction	N
Utilities	na
Haz_materials	na
Dist_to_water	2
Livestock	NP
Comments	Powerline 30 feet from house.

Photo




Site Map

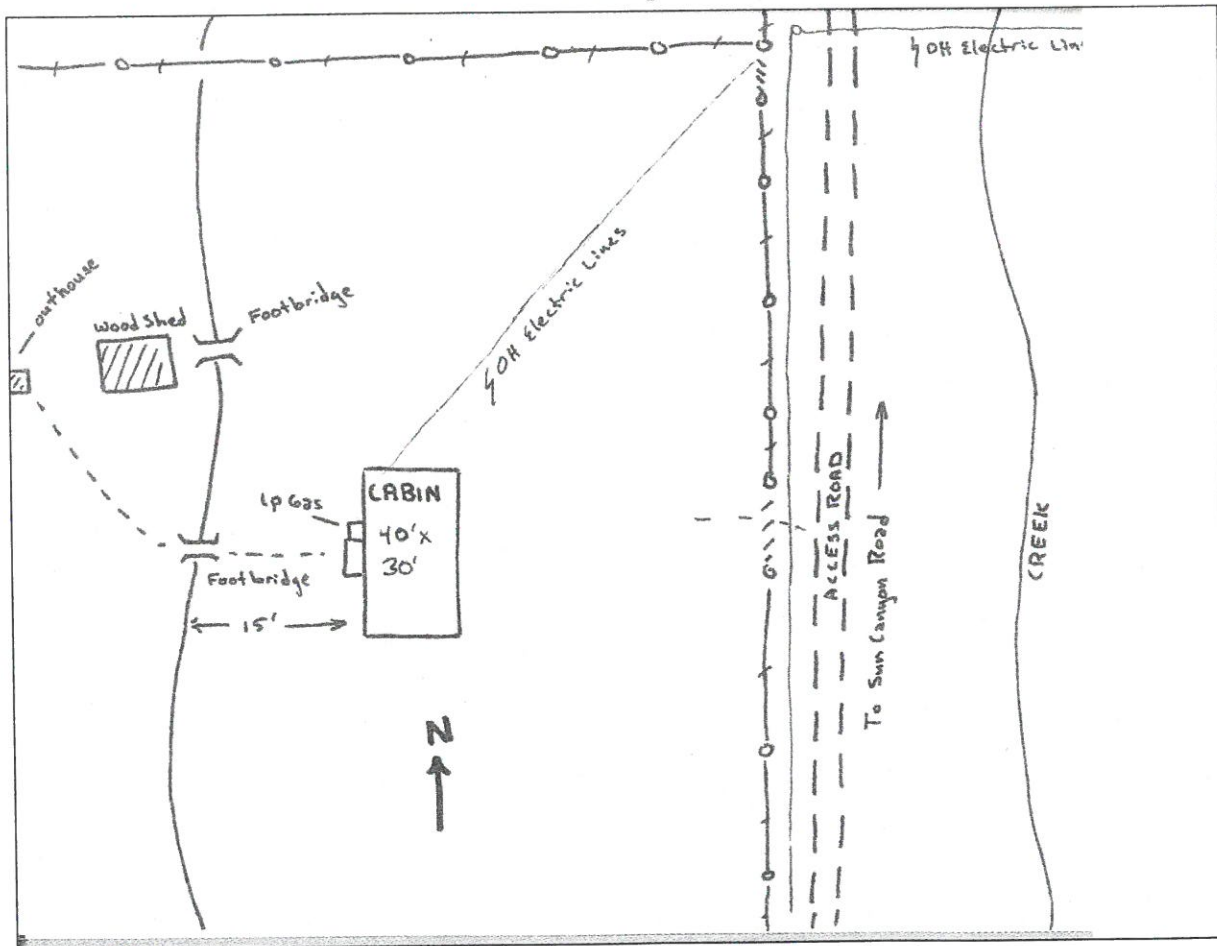


Zone_struct_no 5B 67
Phy_911_address na
Tract_name Upper Home Tract
Permit_no 227
Latitude (NAD 27) 47 36 31
Longitude (NAD 27) 112 43 19
Legal_address T21N R09W 02
Struct_type Recreation Residence
Struct_name na
Owner_name Stokes
Other_struct 2 sheds, outhouse
Defen_space 3
Egress_ingress N
Turn_space >100ft Y
Bridge_restrictions na
Gate_restriction N
Utilities OH electric
Haz_materials lp gas tank
Dist_to_water 1
Livestock UNK
Comments

Photo




Site Map

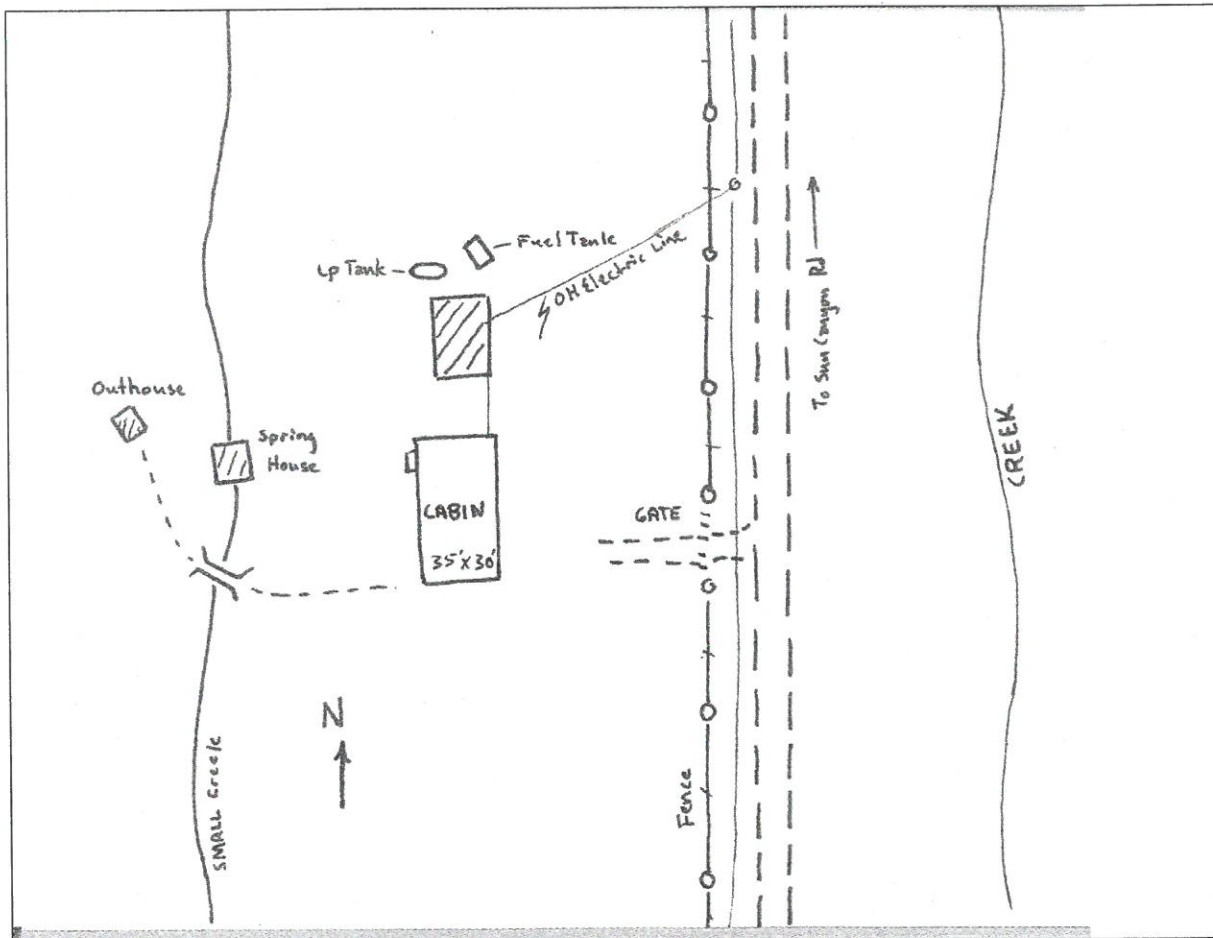


Zone_struct_no 5B 68
Phy_911_address na
Tract_name Upper Home Tract
Permit_no 288
Latitude (NAD 27) 47 36 30
Longitude (NAD 27) 112 43 19
Legal_address T21N R09W 02
Struct_type Recreation Residence
Struct_name na
Owner_name Hemry
Other_struct shed, outhouse, spring house
Defen_space 3
Egress_ingress N
Turn_space >100ft Y
Bridge_restrictions na
Gate_restriction N
Utilities OH electric
Haz_materials lp gas tank
Dist_to_water 1
Livestock NP
Comments

Photo




Site Map

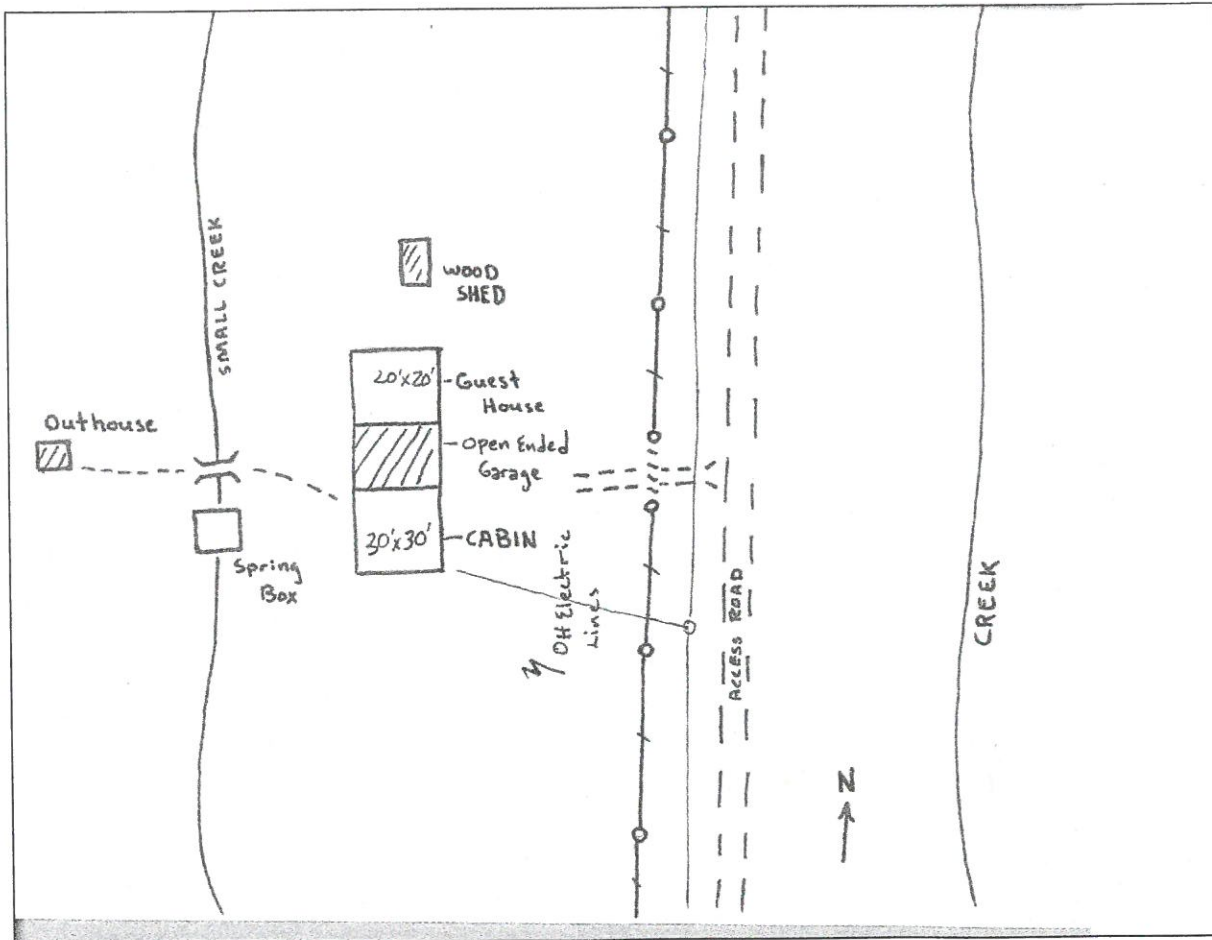


Zone_struct_no 5B 69
Phy_911_address na
Tract_name Upper Home Tract
Permit_no 209
Latitude (NAD 27) 47 36 29
Longitude (NAD 27) 112 43 19
Legal_address T21N R09W 02
Struct_type Recreation Residence
Struct_name na
Owner_name Haverlandt
Other_struct cabin, shed, outhouse, spring house
Defen_space 3
Egress_ingress N
Turn_space >100ft Y
Bridge_restrictions na
Gate_restriction N
Utilities OH electric
Haz_materials lp gas bottles
Dist_to_water 1
Livestock NP
Comments

Photo




Site Map

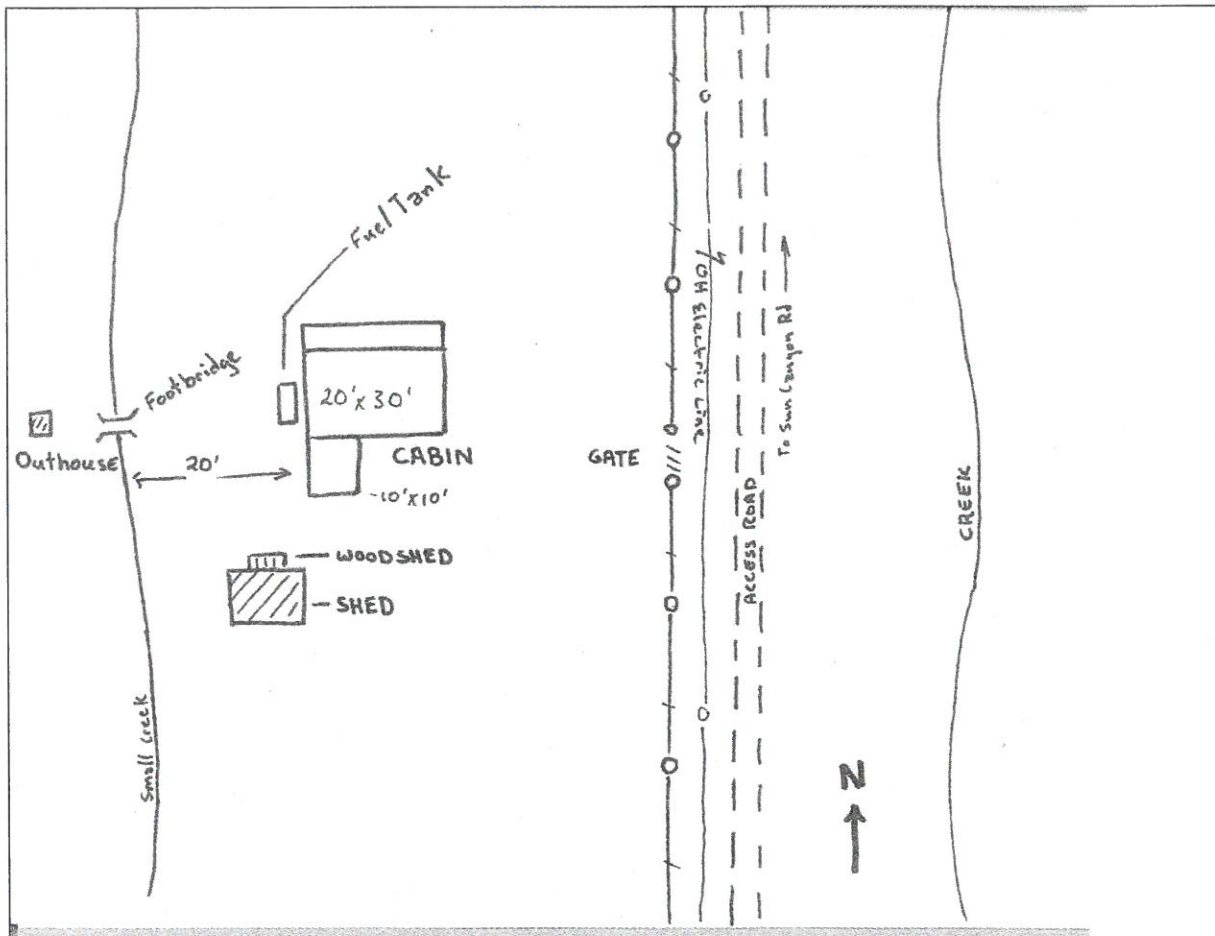


Zone_struct_no 5B 70
Phy_911_address na
Tract_name Upper Home Tract
Permit_no 257
Latitude (NAD 27) 47 36 27
Longitude (NAD 27) 112 43 19
Legal_address T21N R09W 02
Struct_type Recreation Residence
Struct_name na
Owner_name Joan N. Dalke
Other_struct shed, outhouse
Defen_space 3
Egress_ingress N
Turn_space >100ft Y
Bridge_restrictions na
Gate_restriction N
Utilities OH electric
Haz_materials fuel tank
Dist_to_water 1
Livestock UNK
Comments

Photo




Site Map

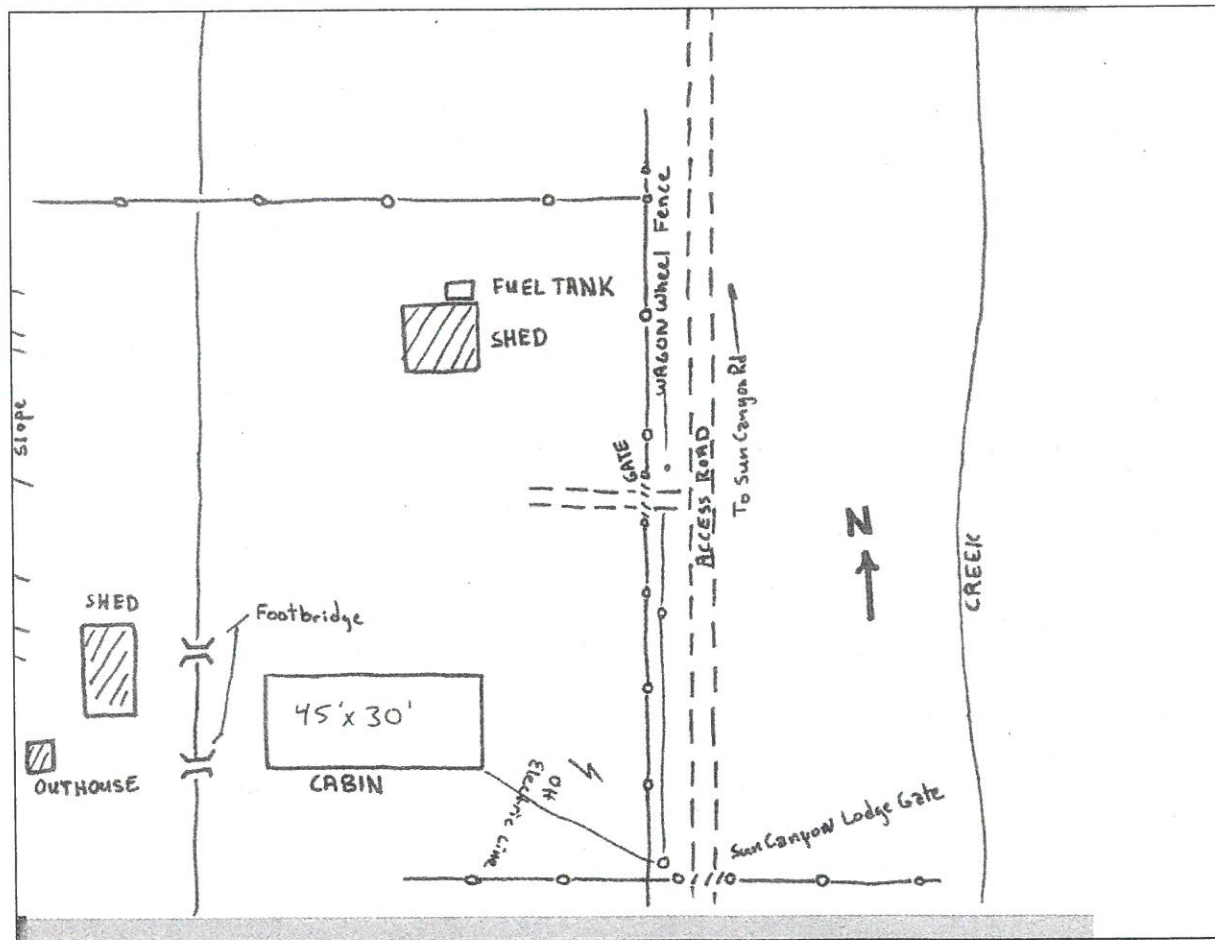


Zone_struct_no 5B 71
Phy_911_address na
Tract_name Upper Home Tract
Permit_no 290
Latitude (NAD 27) 47 36 27
Longitude (NAD 27) 112 43 19
Legal_address T21N R09W 02
Struct_type Recreation Residence
Struct_name na
Owner_name Matz
Other_struct 2 sheds, outhouse
Defen_space 3
Egress_ingress N
Turn_space >100ft Y
Bridge_restrictions na
Gate_restriction N
Utilities OH electric
Haz_materials fuel tank
Dist_to_water 1
Livestock UNK
Comments

Photo




Site Map

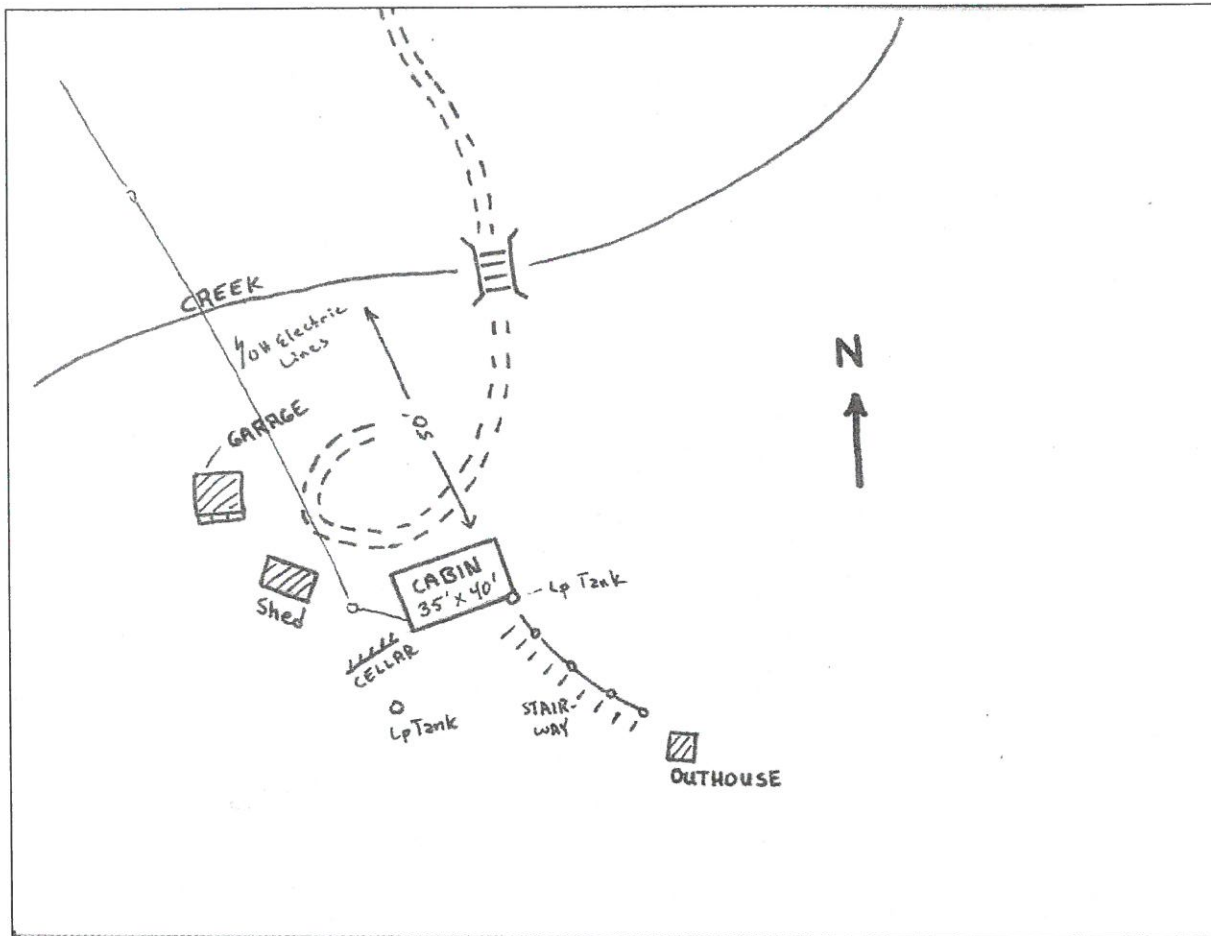


Zone_struct_no 5B 72
Phy_911_address na
Tract_name Middle Home Tract
Permit_no 228
Latitude (NAD 27) 47 36 33
Longitude (NAD 27) 112 43 09
Legal_address T21N R09W 02
Struct_type Recreation Residence
Struct_name na
Owner_name Ward
Other_struct 2 sheds, garage, outhouse
Defen_space 3
Egress_ingress N
Turn_space_>100ft Y
Bridge_restrictions GVW unk
Gate_restriction N
Utilities OH electric
Haz_materials lp gas tank, fuel tank
Dist_to_water 1
Livestock UNK
Comments

Photo




Site Map

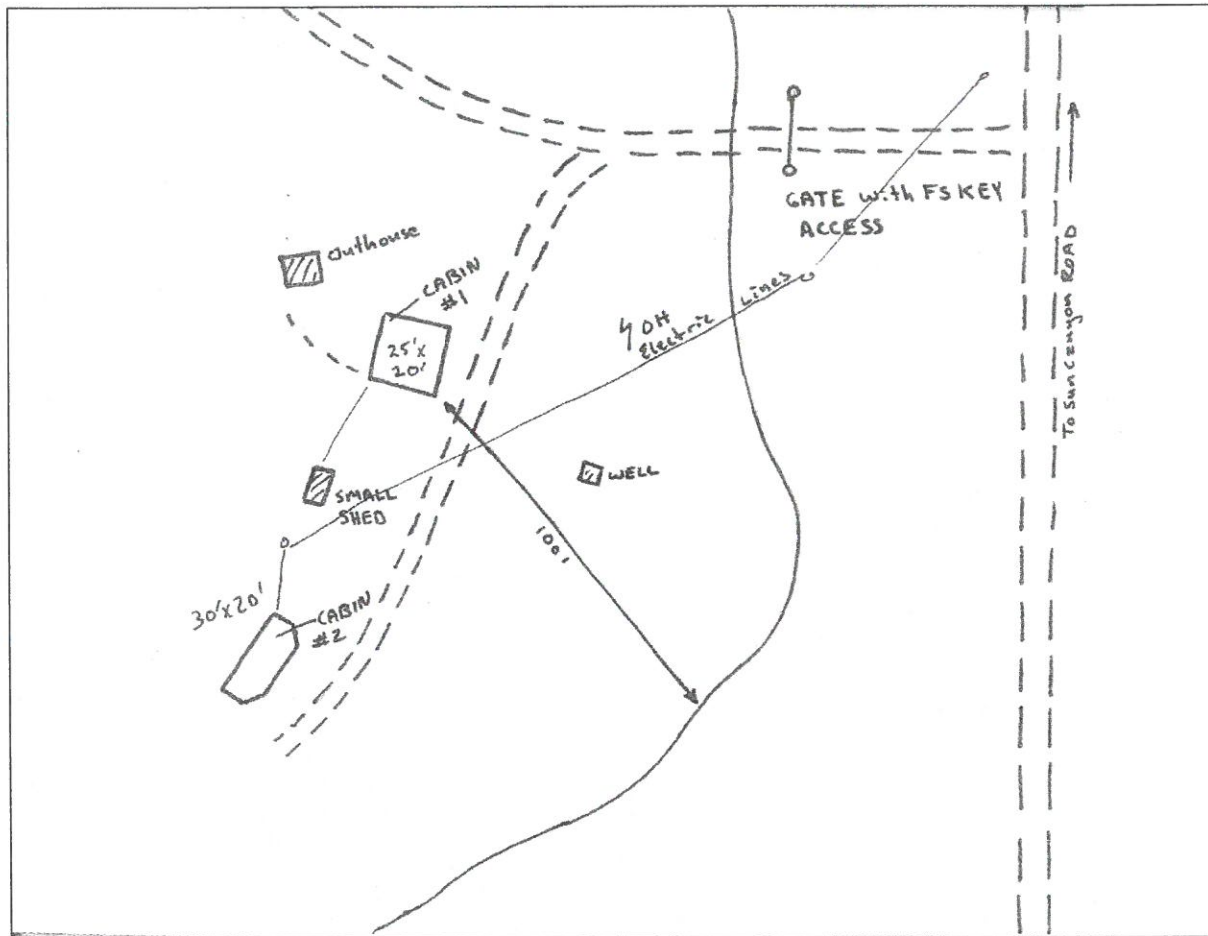


Zone_struct_no	5B 73
Phy_911_address	na
Tract_name	Middle Home Tract
Permit_no	289
Latitude (NAD 27)	47 36 28
Longitude (NAD 27)	112 43 10
Legal_address	T21N R09W 02
Struct_type	Recreation Residence
Struct_name	na
Owner_name	Lee
Other_struct	cabin, outhouse, shed
Defen_space	2
Egress_ingress	N
Turn_space_>100ft	Y
Bridge_restrictions	na
Gate_restriction	Y, FS key
Utilities	OH electric
Haz_materials	na
Dist_to_water	1
Livestock	UNK
Comments	The phone number listing is not for the owner, but for the owner's parents.

Photo




Site Map

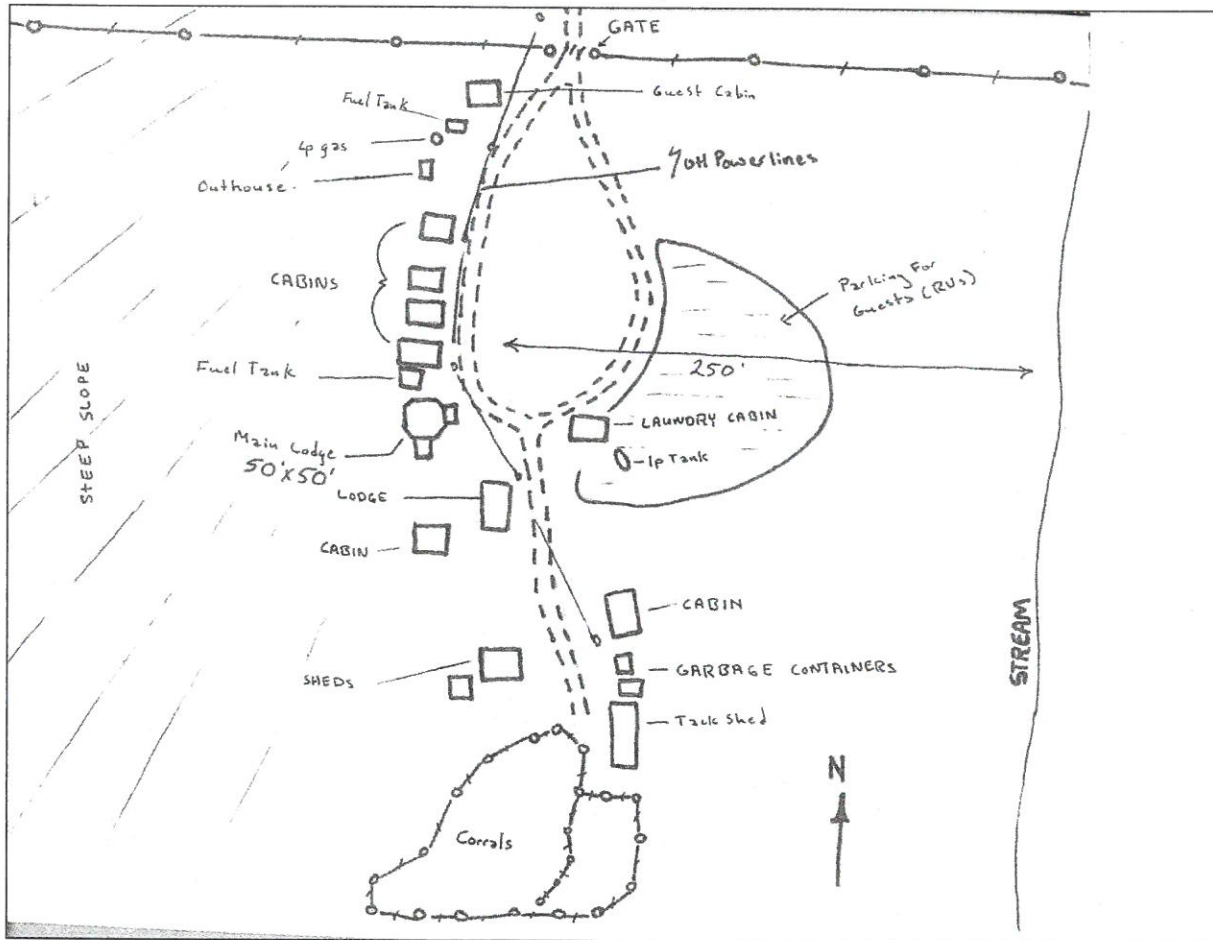


Zone_struct_no 5B 74
Phy_911_address na
Tract_name na
Permit_no 5171-01
Latitude (NAD 27) 47 36 18
Longitude (NAD 27) 112 43 15
Legal_address T21N R09W 02
Struct_type Permit Lodge
Struct_name Sun Canyon Lodge
Owner_name Lee Carlbom
Other_struct tack shed, outhouse, showerhouse, tack shed,
Defen_space 3
Egress_ingress N
Turn_space_>100ft Y
Bridge_restrictions na
Gate_restriction N
Utilities OH electric
Haz_materials lp tanks, fuel tanks
Dist_to_water 1
Livestock P
Comments Primary number is for the lodge, the Alt phone is for Lee Carlbom's Augusta residence.

Photo



Site Map



Rocky Mountain Front Emergency Plan

Zone 5B - Bureau and Bliss Tracts

Disclaimer:
 The Forest Service uses the most current and complete data available. GIS data and product accuracy may vary. They may be developed from sources of differing accuracy, accurate only at certain scales, based on modeling or interpretation, incomplete while being created or revised, etc. Using GIS products for purposes other than those for which they were created, may yield inaccurate or misleading results. The Forest Service reserves the right to correct, update, modify, or replace GIS products without notification. For more information, contact:

Lewis & Clark National Forest
 Rocky Mountain Ranger District
 1102 Main Avenue NW, Box 340
 Choteau, Montana 59422
 406-466-5341

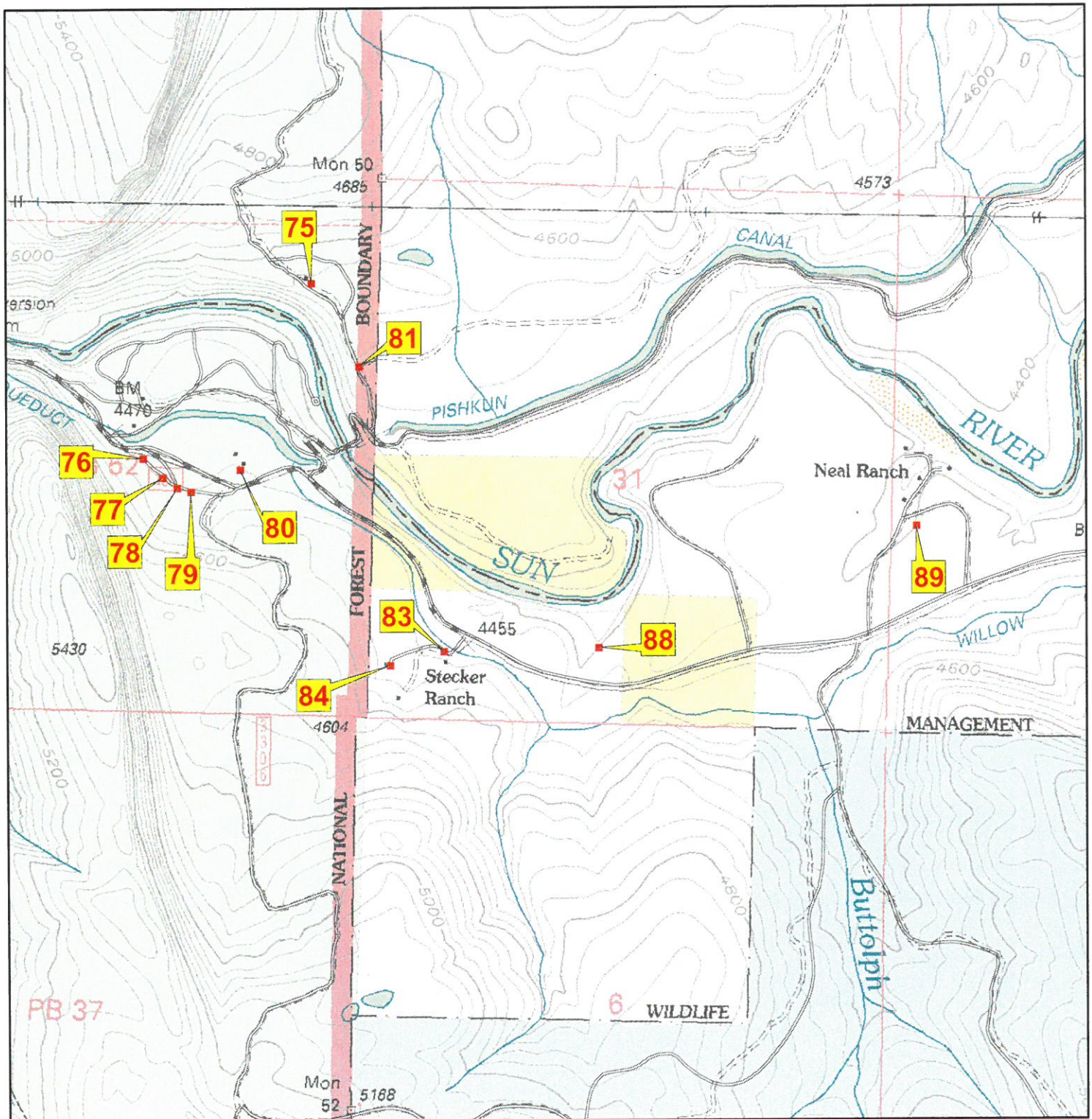


- Structures
- ▲ Campground
- ✈ Picnic Area
- ♣ Trailhead
- 🏠 Lookout
- ✳ RAWS Station
- ▭ Zone Boundary

Ownership

- BLM
- Forest Service
- National Park Service
- Native American Lands
- State of Montana
- Nature Conservancy
- Private

08/05/2005

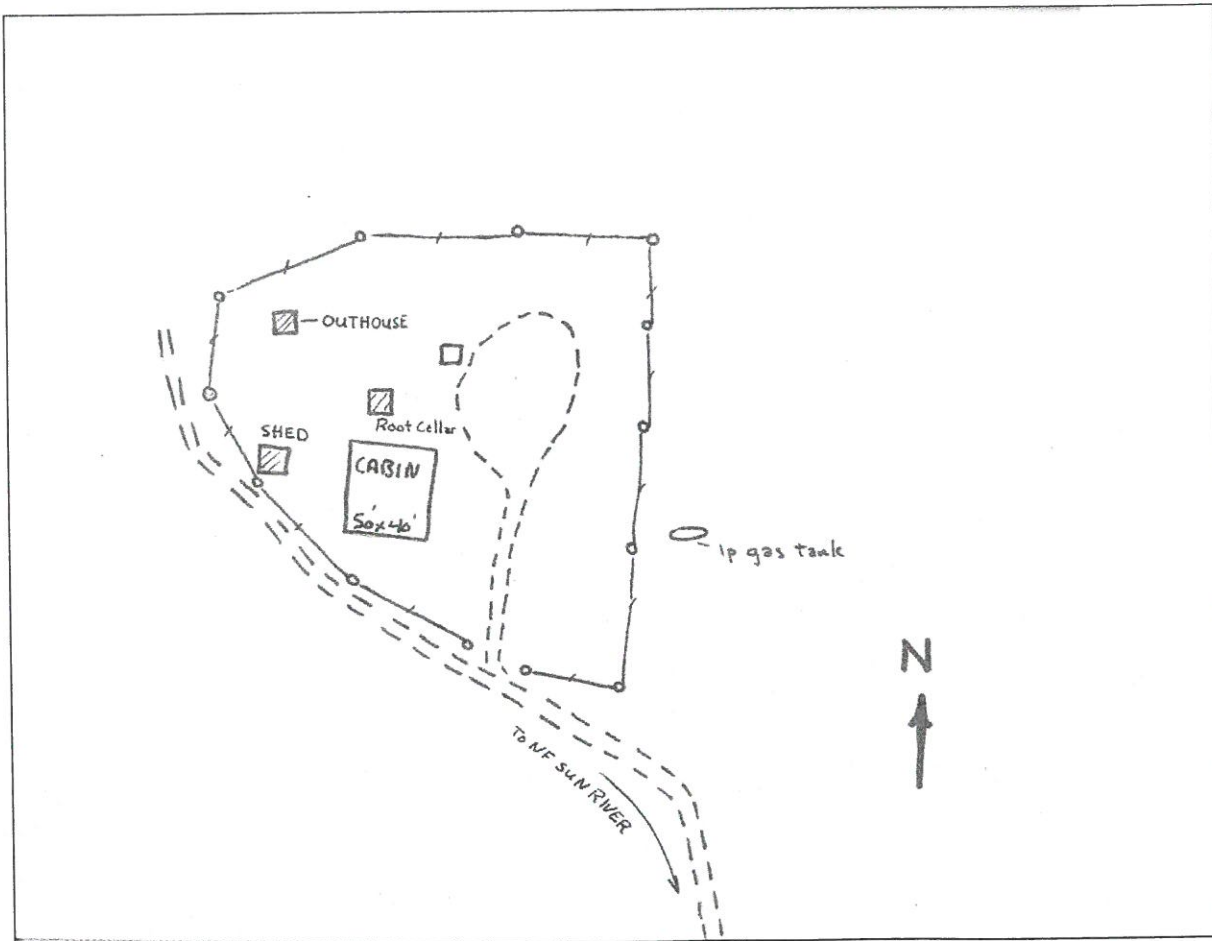


Zone_struct_no	5B 75
Phy_911_address	na
Tract_name	Bliss Tract
Permit_no	258
Latitude (NAD 27)	47 37 22
Longitude (NAD 27)	112 41 34
Legal_address	T22N R09W 36
Struct_type	Recreation Residence
Struct_name	na
Owner_name	Bliss
Other_struct	outhouse, 3 sheds
Defen_space	3
Egress_ingress	Y
Turn_space_>100ft	Y
Bridge_restrictions	GVW unk
Gate_restriction	N
Utilities	UG electric
Haz_materials	lp gas tank
Dist_to_water	2
Livestock	UNK
Comments	Primary phone number is for rec. residence. Alt number is for Conrad.

Photo




Site Map

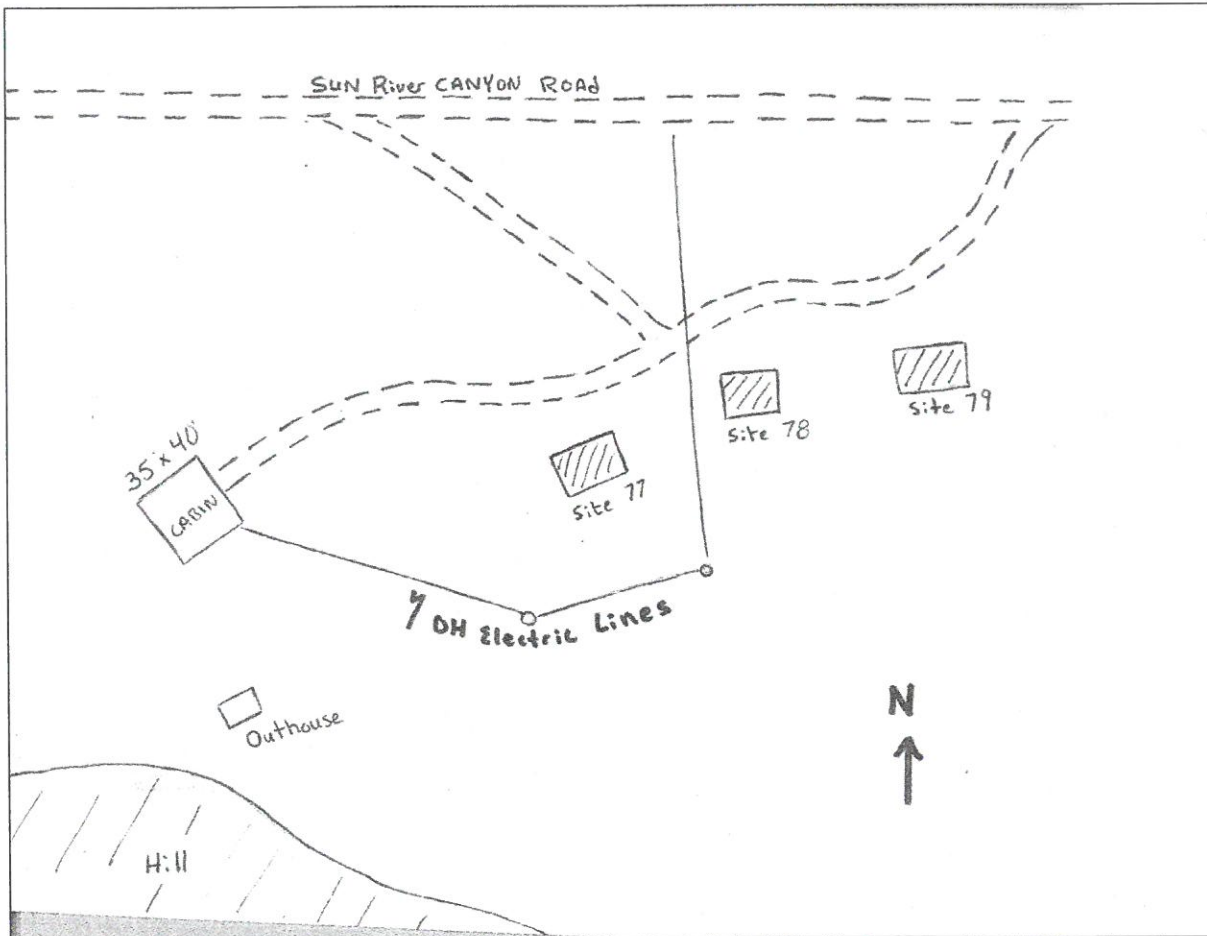


Zone_struct_no 5B 76
Phy_911_address na
Tract_name Bureau Tract
Permit_no 200-50
Latitude (NAD 27) 47 37 05
Longitude (NAD 27) 112 41 57
Legal_address T22N R09W 36
Struct_type Recreation Residence
Struct_name na
Owner_name Shelton
Other_struct outhouse
Defen_space 1
Egress_ingress Y
Turn_space >100ft Y
Bridge_restrictions na
Gate_restriction N
Utilities OH electric
Haz_materials na
Dist_to_water 2
Livestock UNK
Comments Canal near Bureau tracts periodically has water. This water source is < 500' from these sites.

Photo




Site Map

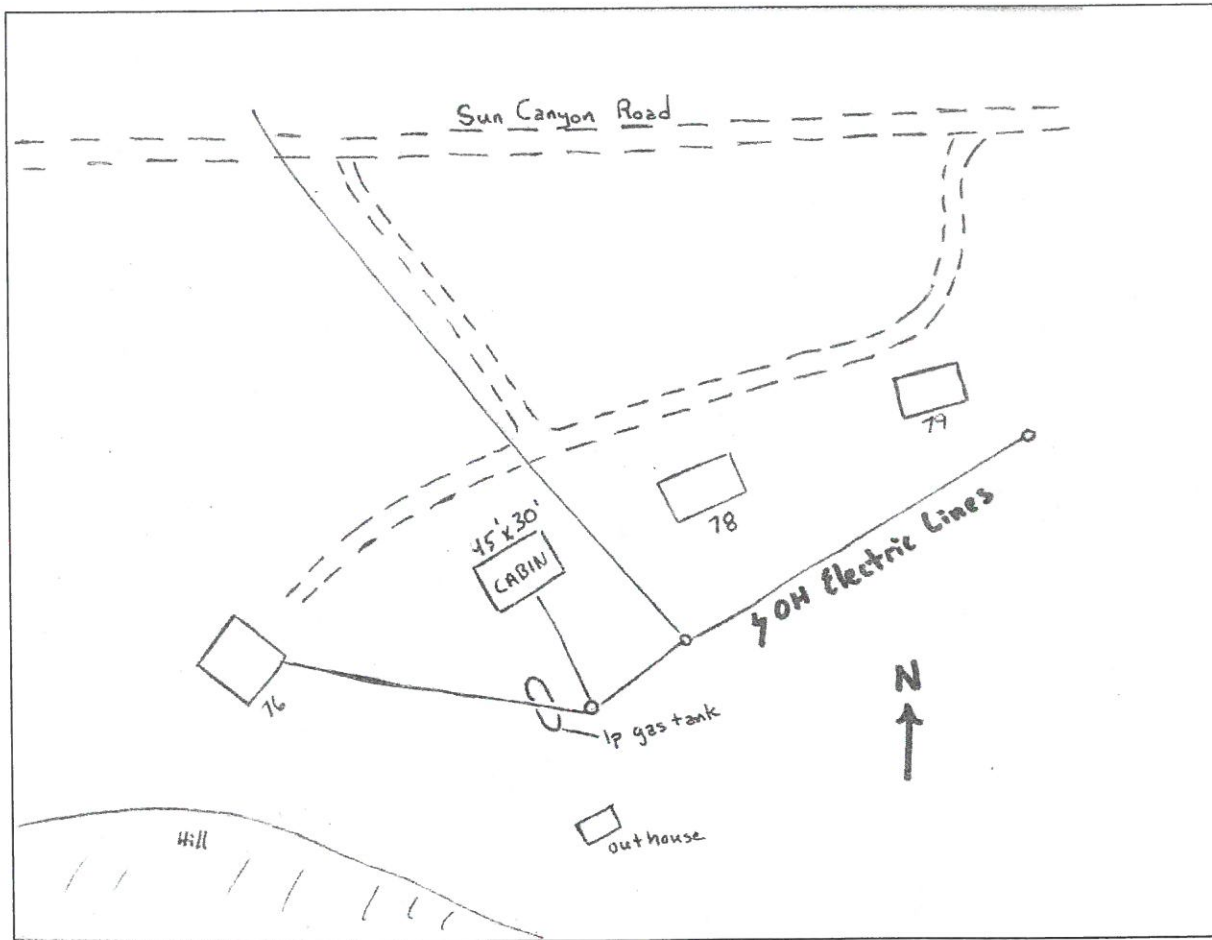


Zone_struct_no	5B 77
Phy_911_address	na
Tract_name	Bureau Tract
Permit_no	200-17
Latitude (NAD 27)	47 37 03
Longitude (NAD 27)	112 41 54
Legal_address	T22N R09W 36
Struct_type	Recreation Residence
Struct_name	na
Owner_name	Ron Mills
Other_struct	outhouse
Defen_space	2
Egress_ingress	Y
Turn_space_>100ft	Y
Bridge_restrictions	na
Gate_restriction	N
Utilities	OH electric
Haz_materials	lp gas tank
Dist_to_water	2
Livestock	UNK
Comments	none.

Photo



Site Map

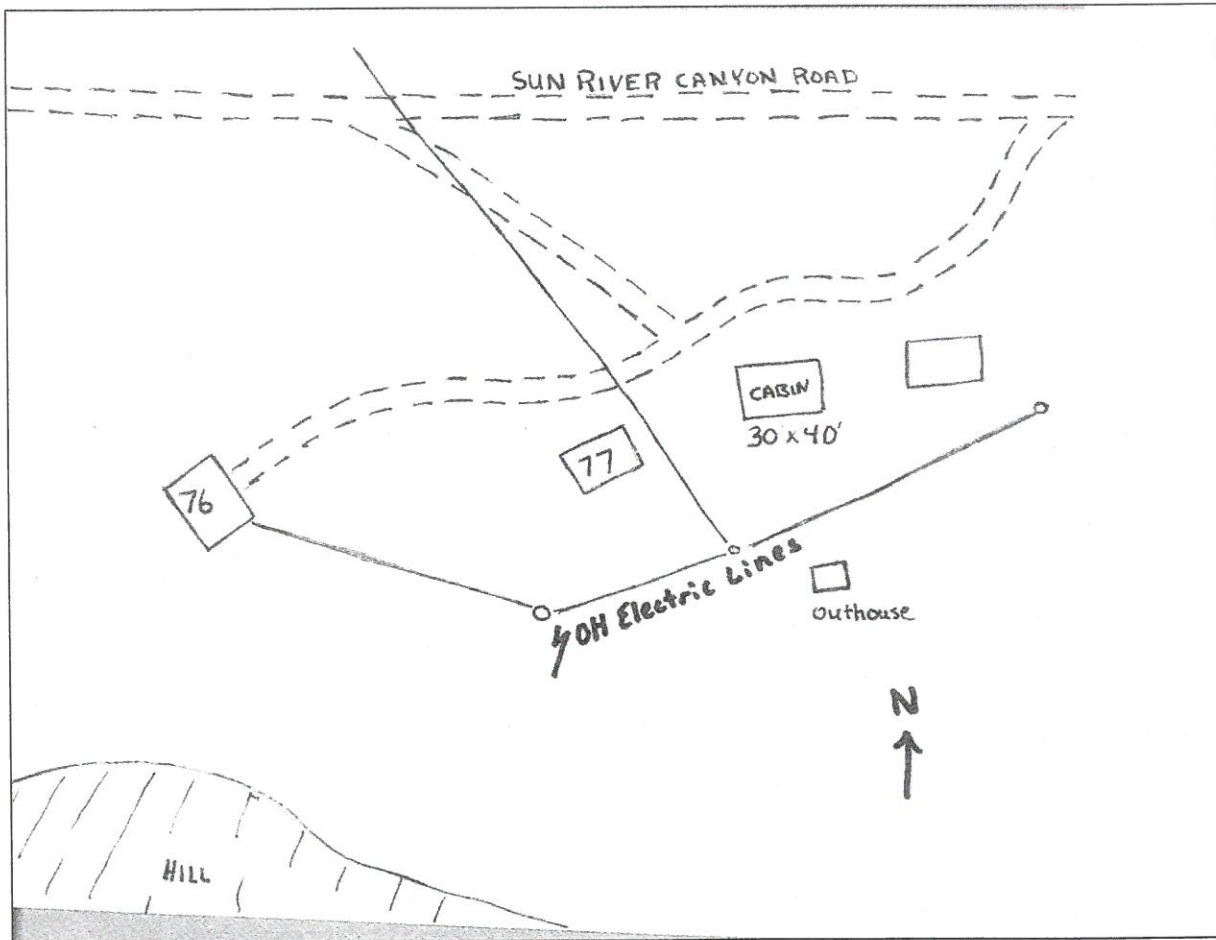


Zone_struct_no	5B 78
Phy_911_address	na
Tract_name	Bureau Tract
Permit_no	200-14
Latitude (NAD 27)	47 37 02
Longitude (NAD 27)	112 41 52
Legal_address	T22N R09W 36
Struct_type	Recreation Residence
Struct_name	na
Owner_name	Merrick
Other_struct	outhouse
Defen_space	3
Egress_ingress	Y
Turn_space_>100ft	Y
Bridge_restrictions	na
Gate_restriction	N
Utilities	OH electric.
Haz_materials	na
Dist_to_water	2
Livestock	UNK
Comments	The zip code for the address in Austin Texas is 78750.

Photo



Site Map

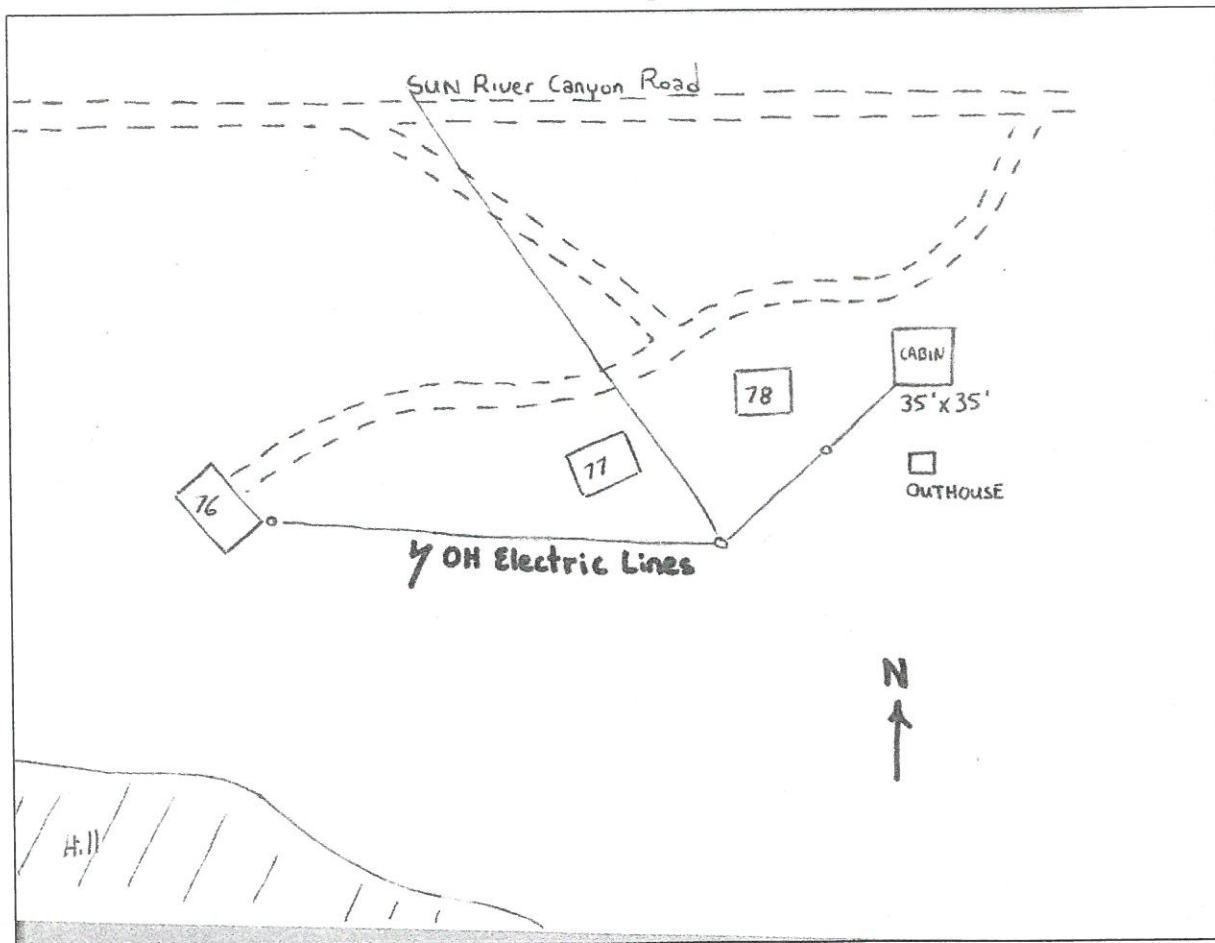


Zone_struct_no	5B 79
Phy_911_address	na
Tract_name	Bureau Tract
Permit_no	200-15
Latitude (NAD 27)	47 37 02
Longitude (NAD 27)	112 41 50
Legal_address	T22N R09W 36
Struct_type	Recreation Residence
Struct_name	na
Owner_name	Dobrecevic
Other_struct	outhouse
Defen_space	2
Egress_ingress	Y
Turn_space_>100ft	Y
Bridge_restrictions	na
Gate_restriction	N
Utilities	OH electric
Haz_materials	na
Dist_to_water	2
Livestock	UNK
Comments	

Photo




Site Map

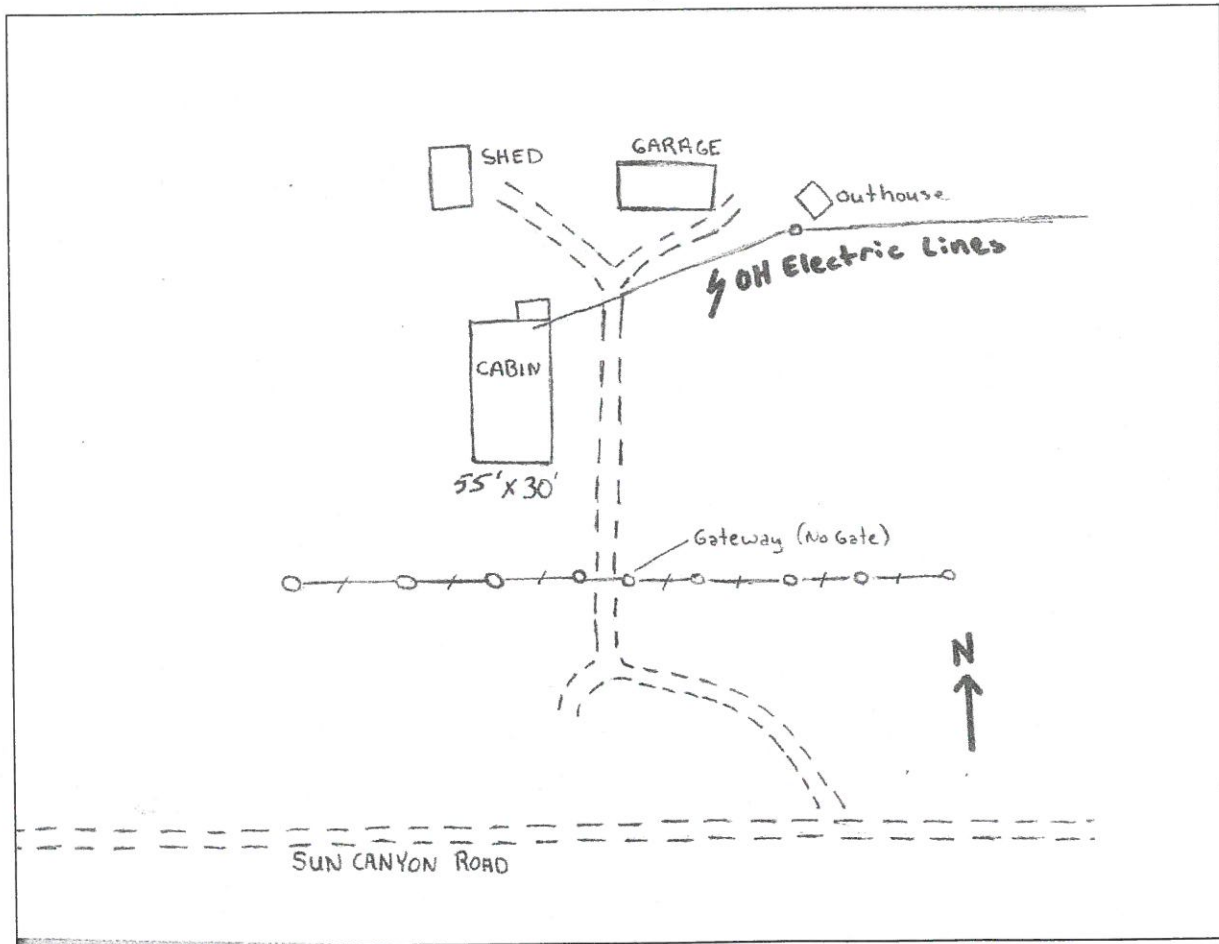


Zone_struct_no	5B 80
Phy_911_address	na
Tract_name	Bureau Tract
Permit_no	200-16
Latitude (NAD 27)	47 37 04
Longitude (NAD 27)	112 41 43
Legal_address	T22N R09W 36
Struct_type	Recreation Residence
Struct_name	na
Owner_name	Bowen
Other_struct	outhouse, garage, shed
Defen_space	3
Egress_ingress	Y
Turn_space_>100ft	Y
Bridge_restrictions	na
Gate_restriction	N
Utilities	OH electric
Haz_materials	na
Dist_to_water	2
Livestock	UNK
Comments	>100' turnaraound is located directly in front of the gateway to property.

Photo



Site Map




Zone_struct_no 5B 81
Phy_911_address
Tract_name
Permit_no
Latitude (NAD 27) 47 37 14
Longitude (NAD 27) 112 41 26
Legal_address T22N R09W 36
Struct_type Private Residence
Struct_name
Owner_name
Other_struct
Defen_space
Egress_ingress
Turn_space >100ft
Bridge_restrictions
Gate_restriction
Utilities
Haz_materials
Dist_to_water
Livestock
Comments

Photo



Site Map

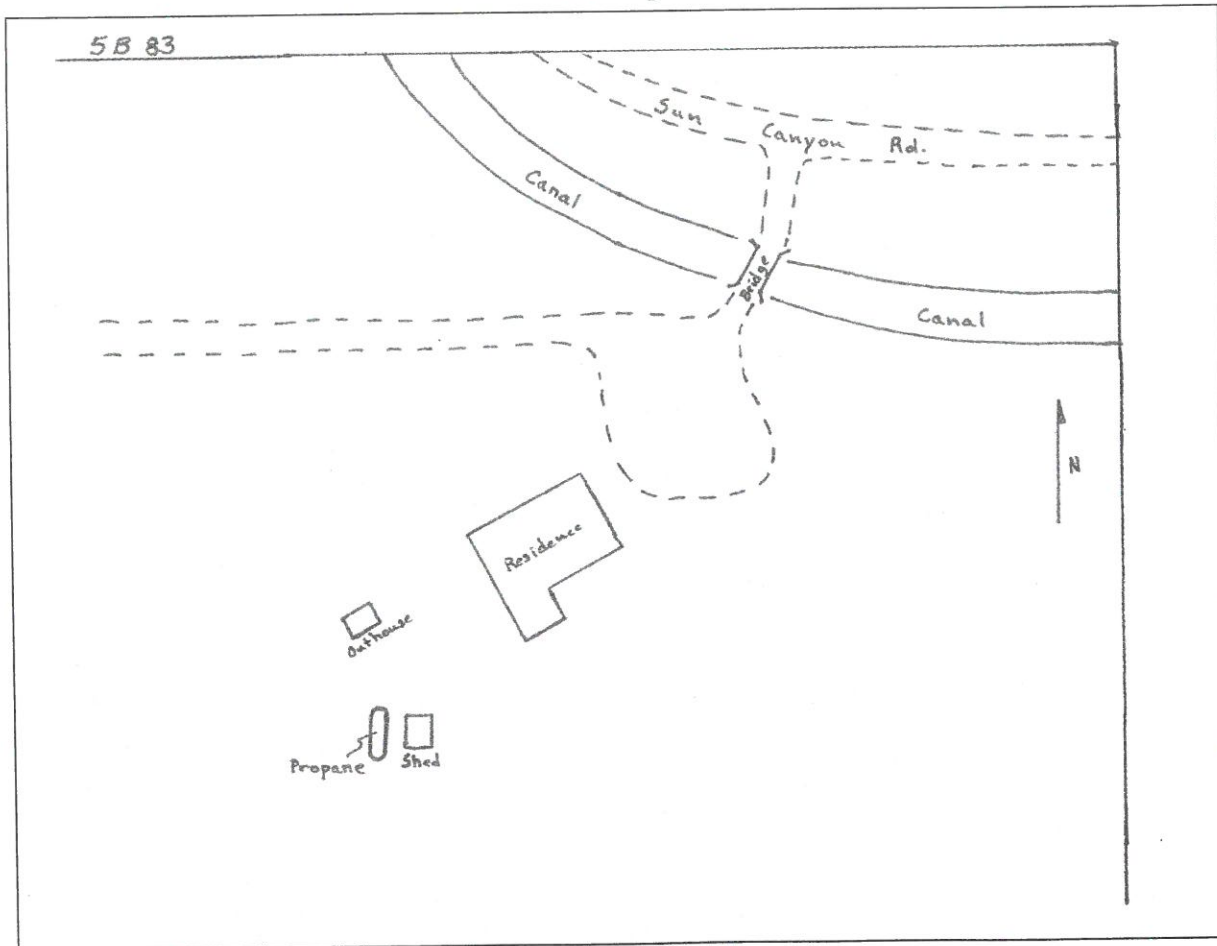


Zone_struct_no 5B 83
Phy_911_address 14083 Sun Canyon Road, Augusta, MT 59410
Tract_name
Permit_no
Latitude (NAD 27) 47 36 47
Longitude (NAD 27) 112 41 13
Legal_address T22N R08W 31
Struct_type Private Residence
Struct_name Stecker Ranch
Owner_name
Other_struct Storage Shed, Outhouse
Defen_space 1
Egress_ingress n
Turn_space_>100ft y
Bridge_restrictions none
Gate_restriction yes
Utilities UG electrical
Haz_materials unk
Dist_to_water 1
Livestock NP
Comments The Sun River is approximately 1 mile away.

Photo




Site Map

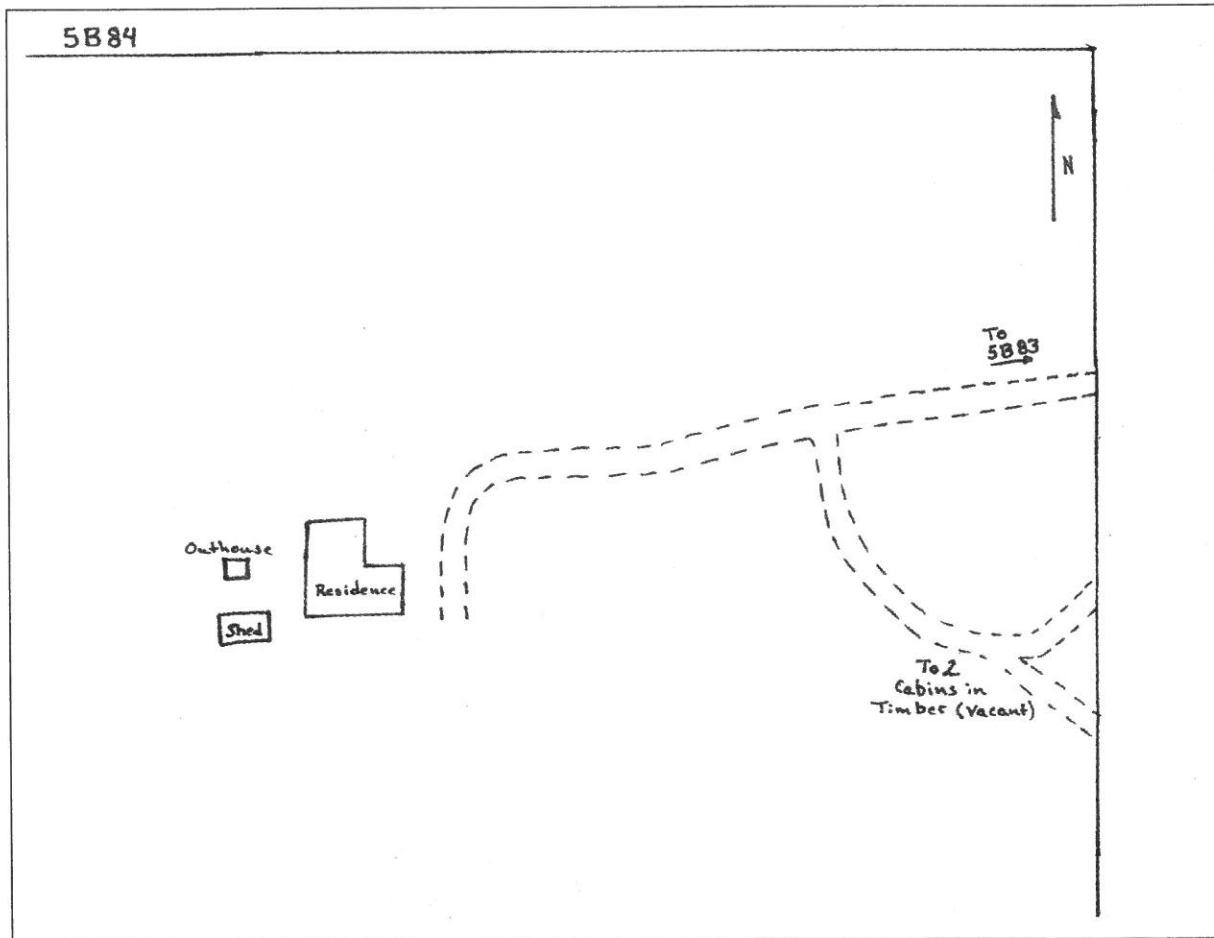


Zone_struct_no 5B 84
Phy_911_address 14095 Sun Canyon Road, Augusta, MT 59410
Tract_name
Permit_no
Latitude (NAD 27) 47 36 45
Longitude (NAD 27) 112 41 21
Legal_address T22N R08W 31
Struct_type Private Residence
Struct_name Stecker Ranch
Owner_name
Other_struct shed and outhouse
Defen_space 2
Egress_ingress n
Turn_space_>100ft n
Bridge_restrictions none
Gate_restriction yes
Utilities UG electrical
Haz_materials unk
Dist_to_water 2
Livestock NP
Comments Gate is locked

Photo




Site Map

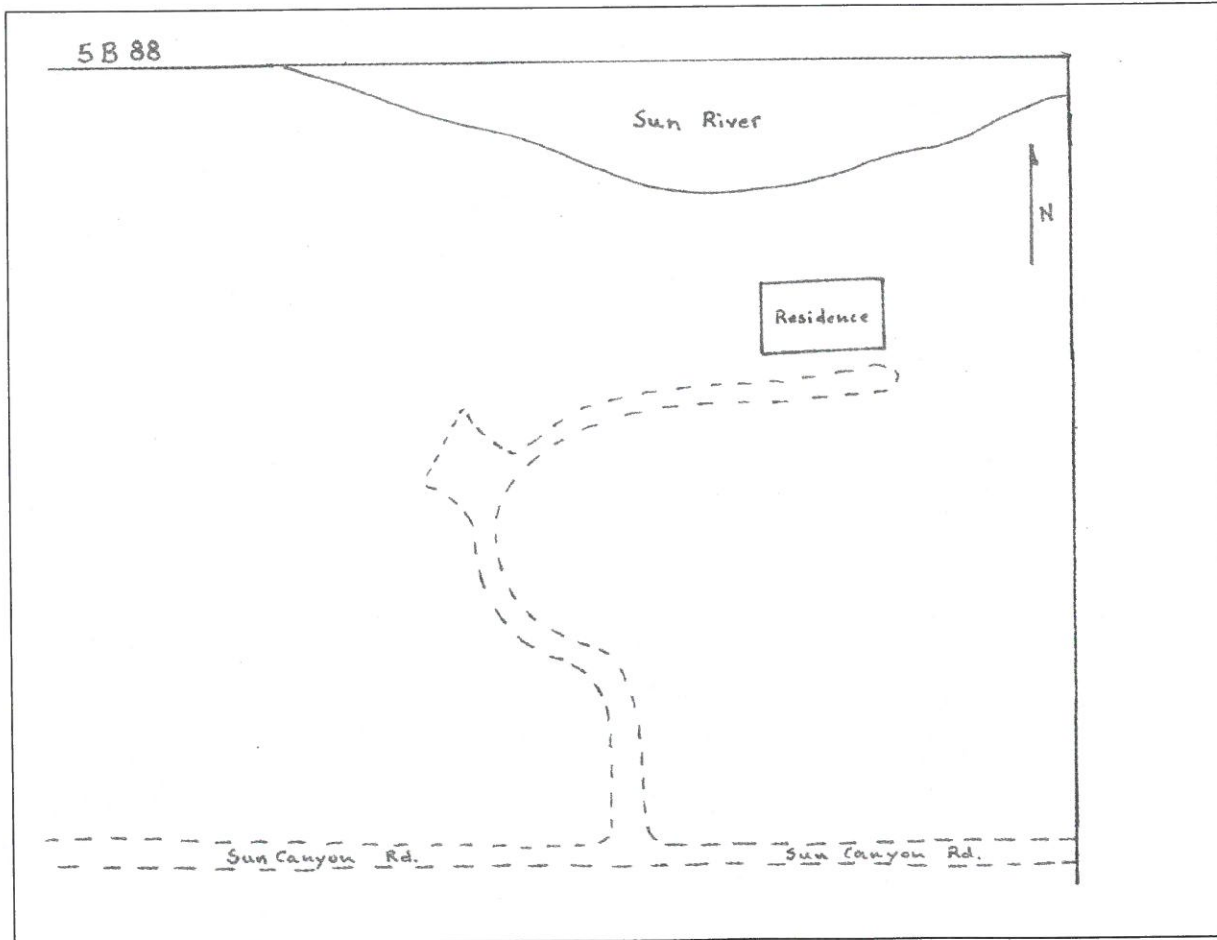


Zone_struct_no	5B 88
Phy_911_address	13820 Sun Canyon Road, Augusta, MT
Tract_name	
Permit_no	
Latitude (NAD 27)	47 36 47
Longitude (NAD 27)	112 40 51
Legal_address	T22N R08W 31
Struct_type	Private Residence
Struct_name	
Owner_name	Goethals
Other_struct	None
Defen_space	1
Egress_ingress	n
Turn_space_>100ft	n
Bridge_restrictions	none
Gate_restriction	none
Utilities	UG electrical
Haz_materials	unk
Dist_to_water	1
Livestock	NP
Comments	

Photo




Site Map

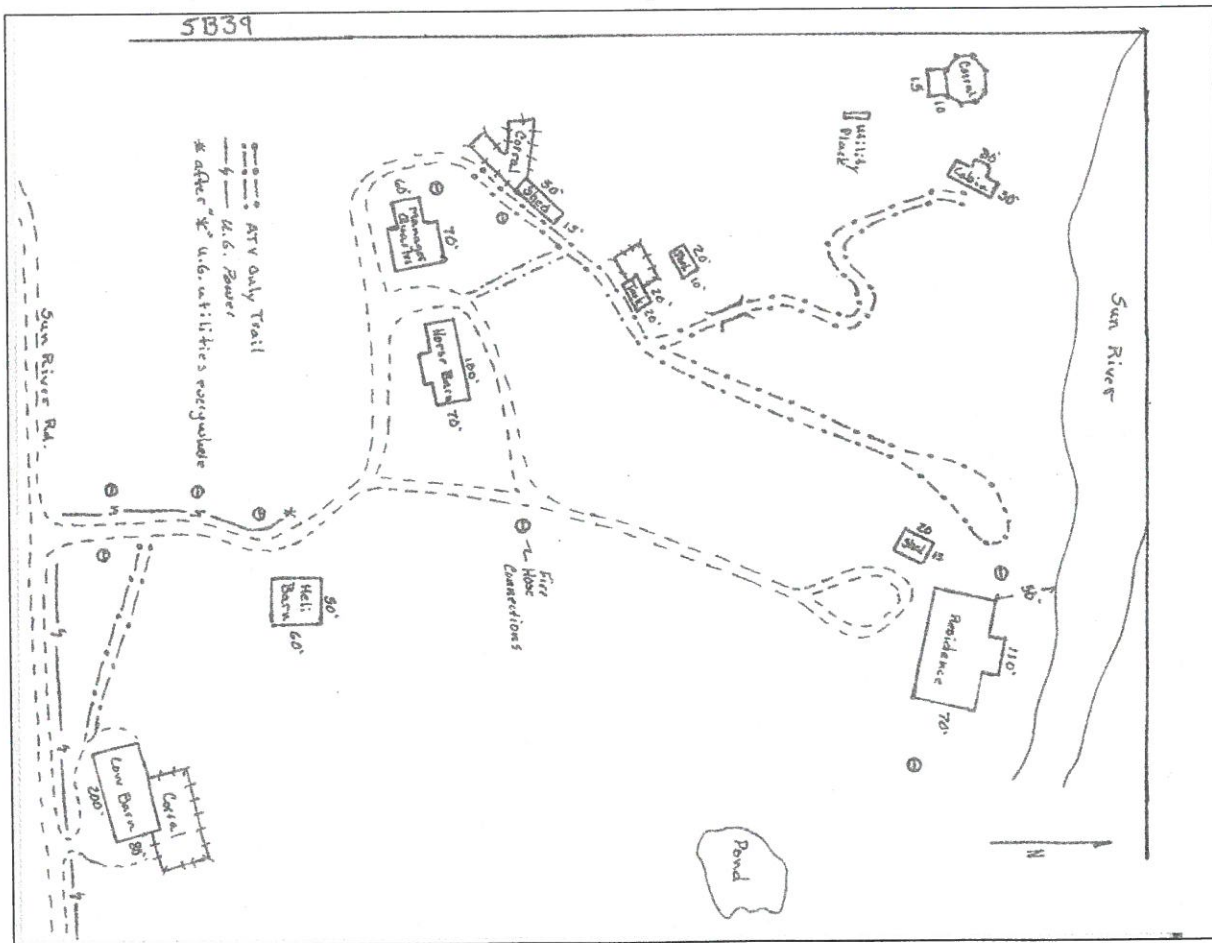


Zone_struct_no 5B 89
Phy_911_address 13678 Sun Canyon Road, Augusta, MT
Tract_name
Permit_no
Latitude (NAD 27) 47 37 00
Longitude (NAD 27) 112 40 06
Legal_address T22N R08W 32
Struct_type Private Residence
Struct_name Sun River Ranch
Owner_name Larry Wilson
Other_struct 4 sheds, 1 guest house, horse barn, 1 cabin, co
Defen_space 1
Egress_ingress n
Turn_space_>100ft y
Bridge_restrictions
Gate_restriction none
Utilities UG Electrical & Gas.
Haz_materials LP gas
Dist_to_water 1
Livestock P
Comments Fire Protection system is in place.

Photo



Site Map



Rocky Mountain Front Emergency Plan

Zone 5B - Davey High Ranch

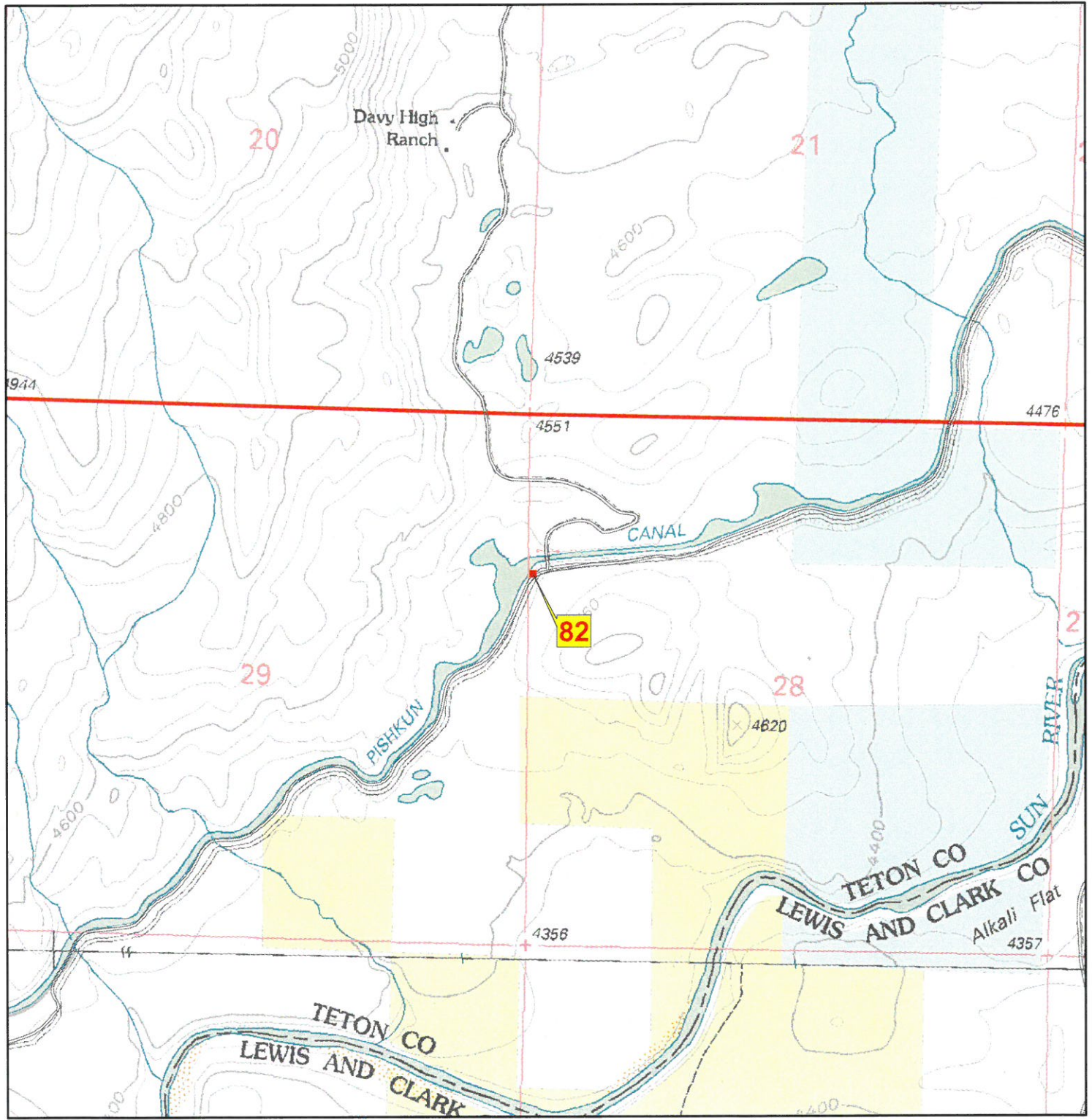
Disclaimer:
 The Forest Service uses the most current and complete data available. GIS data and product accuracy may vary. They may be: developed from sources of differing accuracy, accurate only at certain scales, based on modeling or interpretation, incomplete while being created or revised, etc. Using GIS products for purposes other than those for which they were created, may yield inaccurate or misleading results. The Forest Service reserves the right to correct, update, modify, or replace GIS products without notification. For more information, contact:

Lewis & Clark National Forest
 Rocky Mountain Ranger District
 1102 Main Avenue NW, Box 340
 Choteau, Montana 59422
 406-466-5341




- Structures
 - ▲ Campground
 - ✕ Picnic Area
 - ♣ Trailhead
 - 🏠 Lookout
 - ✳️ RAWS Station
 - ▭ Zone Boundary
- Ownership**
- BLM
 - Forest Service
 - National Park Service
 - Native American Lands
 - State of Montana
 - Nature Conservancy
 - Private

08/05/2005




Zone_struct_no 5B 82
Phy_911_address
Tract_name
Permit_no
Latitude (NAD 27) 47 38 08
Longitude (NAD 27) 112 38 52
Legal_address T22N R08W 28
Struct_type Private Residence
Struct_name
Owner_name
Other_struct
Defen_space
Egress_ingress
Turn_space >100ft
Bridge_restrictions
Gate_restriction
Utilities
Haz_materials
Dist_to_water
Livestock
Comments

Photo



Site Map




Rocky Mountain Front Emergency Plan

Zone 5B - Sun River Game Range Headquarters

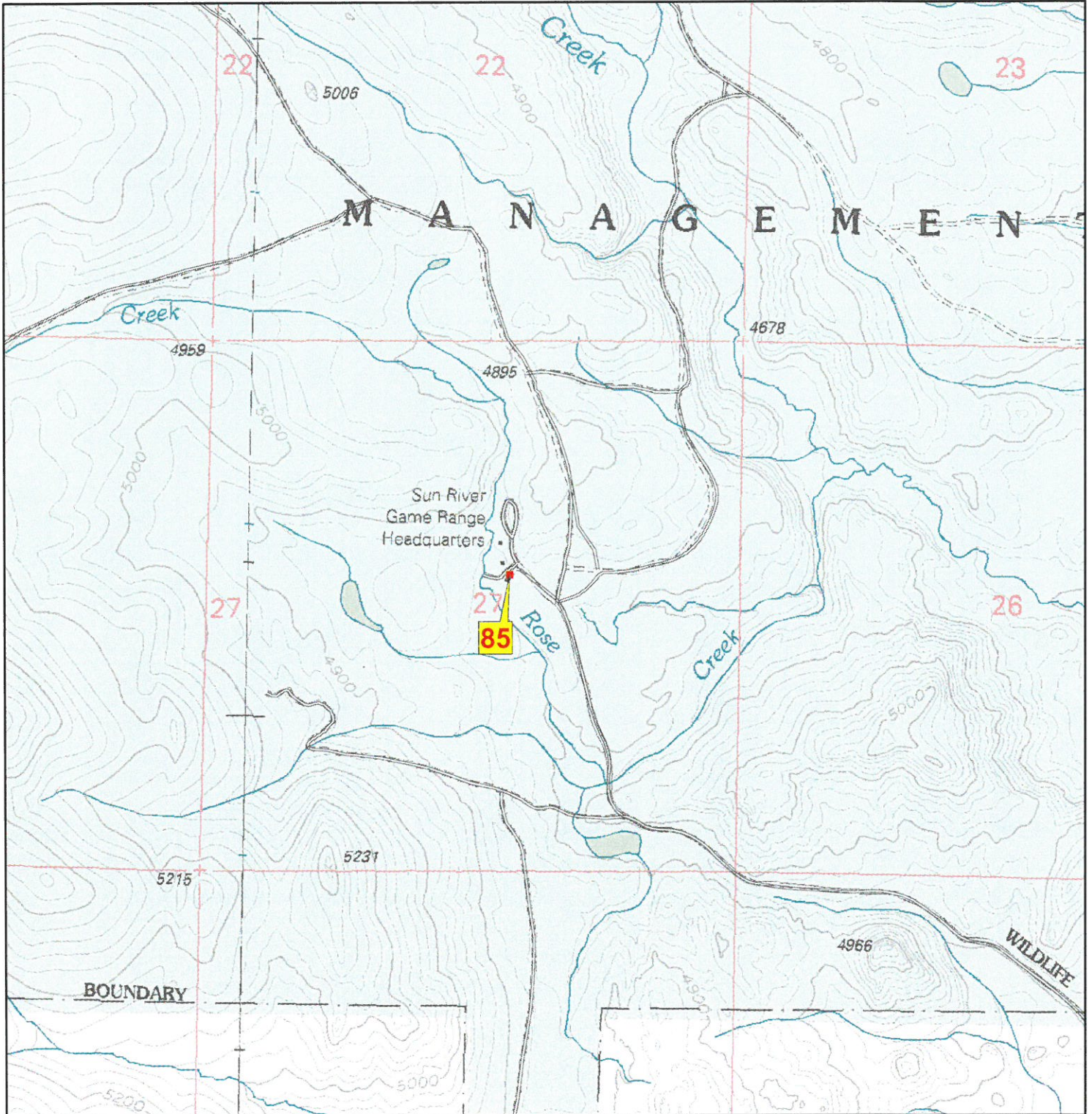
Disclaimer:
 The Forest Services uses the most current and complete data available. GIS data and product accuracy may vary. They may be: developed from sources of differing accuracy, accurate only at certain scales, based on modeling or interpretation, incomplete while being created or revised, etc. Using GIS products for purposes other than those for which they were created, may yield inaccurate or misleading results. The Forest Service reserves the right to correct, update, modify, or replace GIS products without notification. For more information, contact:

Lewis & Clark National Forest
 Rocky Mountain Ranger District
 1102 Main Avenue NW, Box 340
 Choteau, Montana 59422
 406-466-5341

- | | |
|-----------------|-------------------------|
| ■ Structures | Ownership |
| ▲ Campground | ■ BLM |
| ✎ Picnic Area | ■ Forest Service |
| 🚶 Trailhead | ■ National Park Service |
| 🏠 Lookout | ■ Native American Lands |
| ★ RAWS Station | ■ State of Montana |
| ▭ Zone Boundary | ■ Nature Conservancy |
| | ■ Private |




08/05/2005

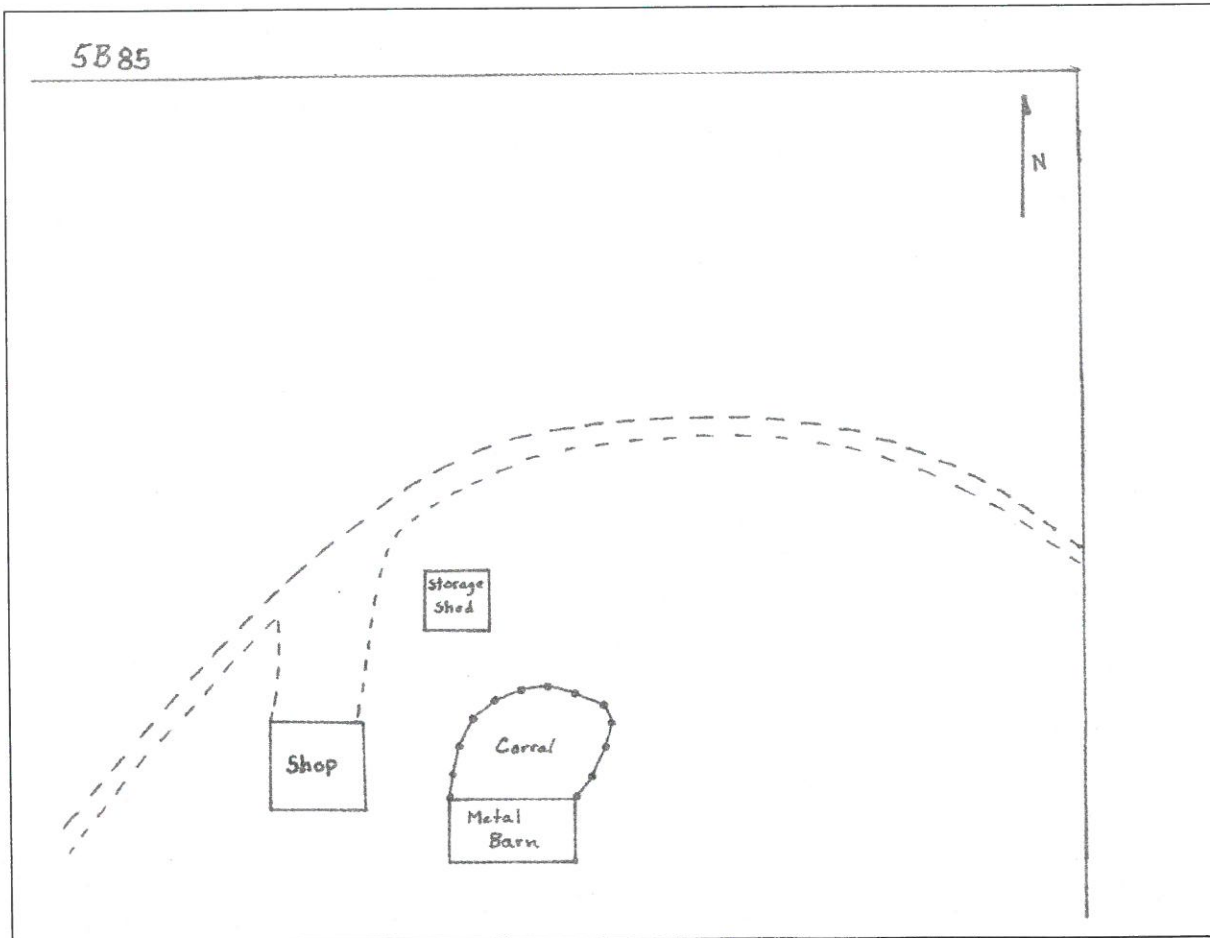


Zone_struct_no 5B 85
Phy_911_address 10657 Barr Creek Road, Augusta, MT 59410
Tract_name
Permit_no
Latitude (NAD 27) 47 32 44
Longitude (NAD 27) 112 36 52
Legal_address T21N R08W 27
Struct_type Private Residence
Struct_name Sun River Game Headquarters
Owner_name State of Montana (FWP)
Other_struct Barn, shop, storage shed
Defen_space 2
Egress_ingress n
Turn_space_>100ft y
Bridge_restrictions none
Gate_restriction none
Utilities OH electrical
Haz_materials yes
Dist_to_water 1
Livestock NP
Comments

Photo



Site Map



Rocky Mountain Front Emergency Plan

Zone 5B

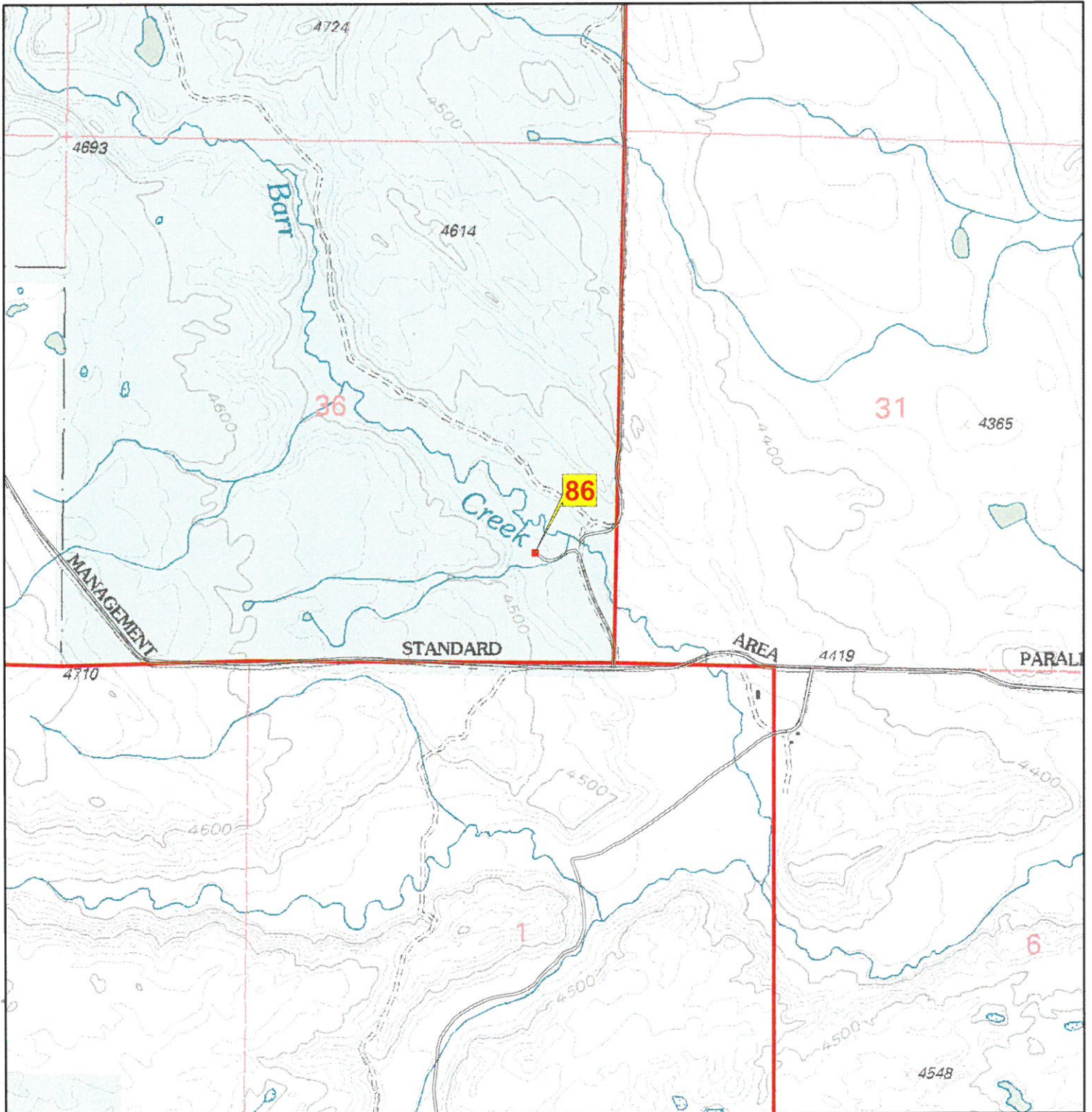
Disclaimer:
 The Forest Services uses the most current and complete data available. GIS data and product accuracy may vary. They may be: developed from sources of differing accuracy, accurate only at certain scales, based on modeling or interpretation, incomplete while being created or revised, etc. Using GIS products for purposes other than those for which they were created, may yield inaccurate or misleading results. The Forest Service reserves the right to correct, update, modify, or replace GIS products without notification. For more information, contact:

Lewis & Clark National Forest
 Rocky Mountain Ranger District
 1102 Main Avenue NW, Box 340
 Choteau, Montana 59422
 406-466-5341




- | | |
|-----------------|-------------------------|
| ■ Structures | Ownership |
| ▲ Campground | ■ BLM |
| ✈ Picnic Area | ■ Forest Service |
| 🚶 Trailhead | ■ National Park Service |
| 🏠 Lookout | ■ Native American Lands |
| ✳️ RAWS Station | ■ State of Montana |
| ▭ Zone Boundary | ■ Nature Conservancy |
| | ■ Private |

08/05/2005



Zone_struct no 5B 86
Phy_911_address 8314 Barr Creek Road, Augusta, MT 59410
Tract_name
Permit no
Latitude (NAD 27) 47 31 36
Longitude (NAD 27) 112 33 54
Legal_address T21N R08W 36
Struct_type Private Residence
Struct_name Sun River Game Range Cabin
Owner_name Montana FWP
Other_struct Concrete Outhouse
Defen_space 2
Egress_ingress N
Turn_space >100ft Y
Bridge_restrictions None
Gate_restriction None
Utilities UG electrical
Haz_materials None
Dist_to_water 1
Livestock NP
Comments

Photo



Site Map

