



Note: There is not a structure numbered 6A-32.

# Rocky Mountain Front Emergency Plan Zone 6A

- Structures
- ▭ Zone 6A Boundary
- ▭ County Line

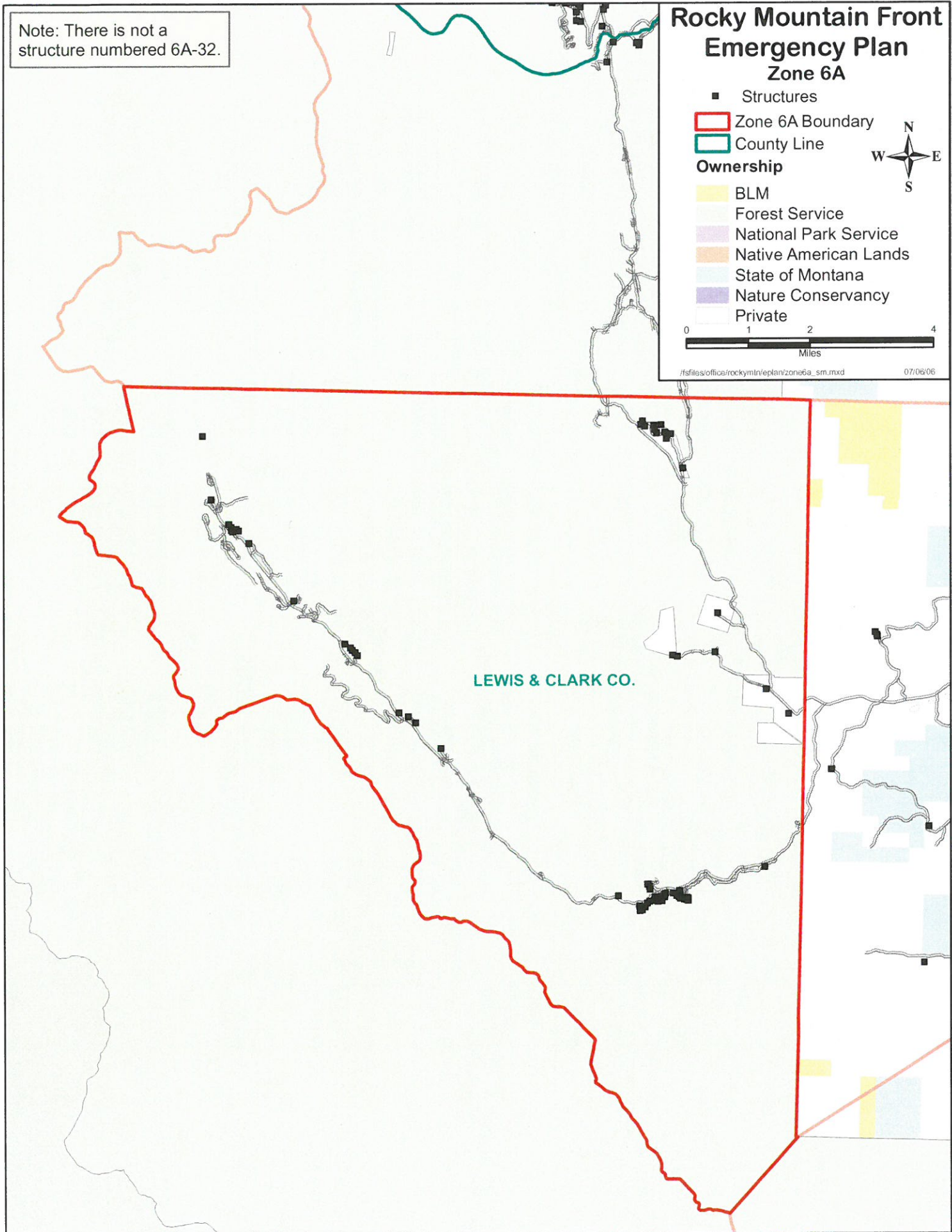
**Ownership**

- BLM
- Forest Service
- National Park Service
- Native American Lands
- State of Montana
- Nature Conservancy
- Private



/s/files/office/rockymtn/eplan/zone6a\_sm.mxd 07/06/06

LEWIS & CLARK CO.



# Rocky Mountain Front Emergency Plan

## Zone 6A - Benchmark Guard Station, Kneck and Glade Creek Tract

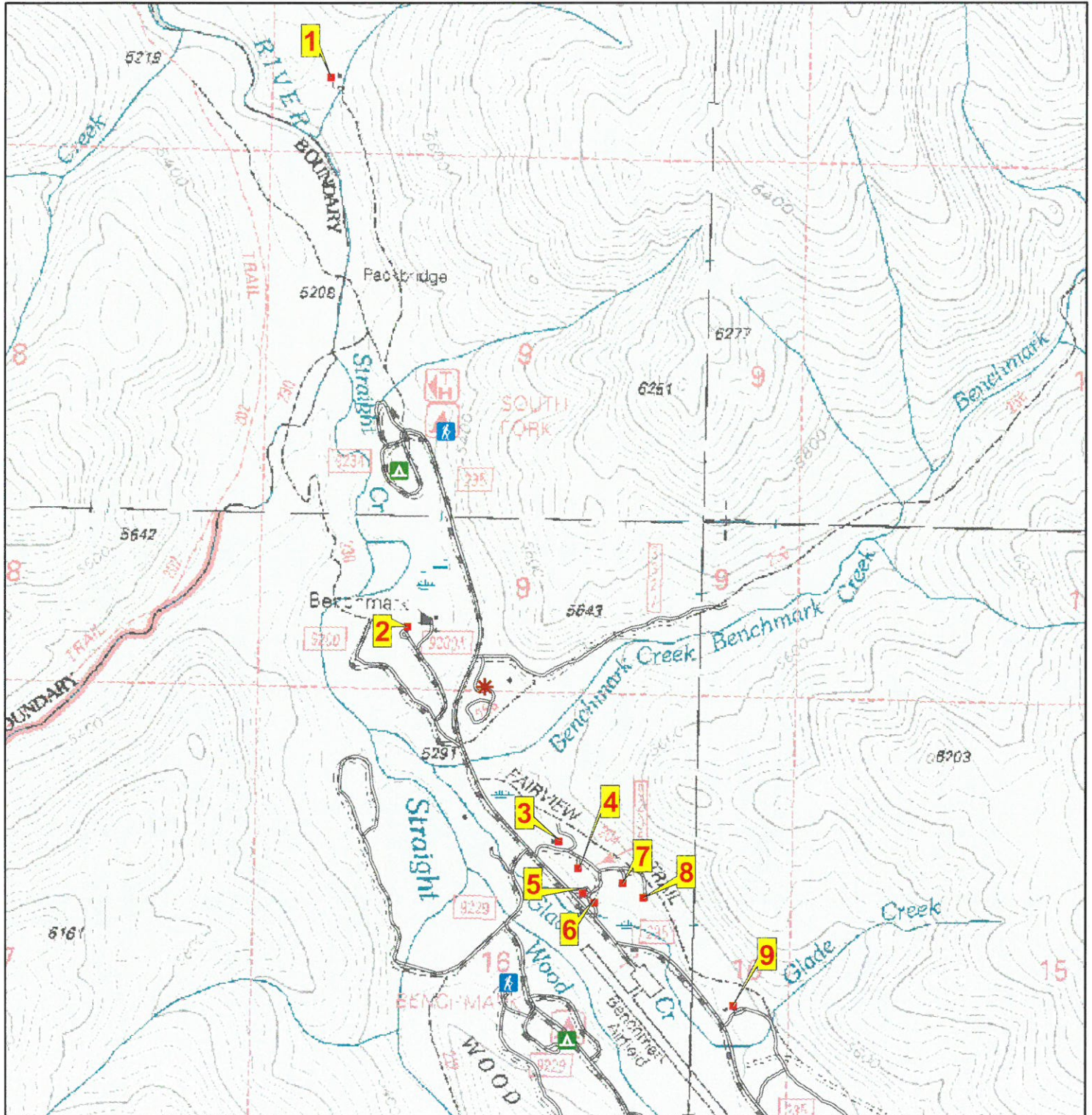
**Disclaimer:**  
 The Forest Services uses the most current and complete data available. GIS data and product accuracy may vary. They may be developed from sources of differing accuracy, accurate only at certain scales, based on modeling or interpretation, incomplete while being created or revised, etc. Using GIS products for purposes other than those for which they were created, may yield inaccurate or misleading results. The Forest Service reserves the right to correct, update, modify, or replace GIS products without notification. For more information, contact:

Lewis & Clark National Forest  
 Rocky Mountain Ranger District  
 1102 Main Avenue NW, Box 340  
 Choteau, Montana 59422  
 406-466-5341



- |                 |                         |
|-----------------|-------------------------|
| ■ Structures    | <b>Ownership</b>        |
| ▲ Campground    | ■ BLM                   |
| ▲ Picnic Area   | ■ Forest Service        |
| ▲ Trailhead     | ■ National Park Service |
| ▲ Lookout       | ■ Native American Lands |
| ★ RAWS Station  | ■ State of Montana      |
| □ Zone Boundary | ■ Nature Conservancy    |
|                 | ■ Private               |

07/07/06

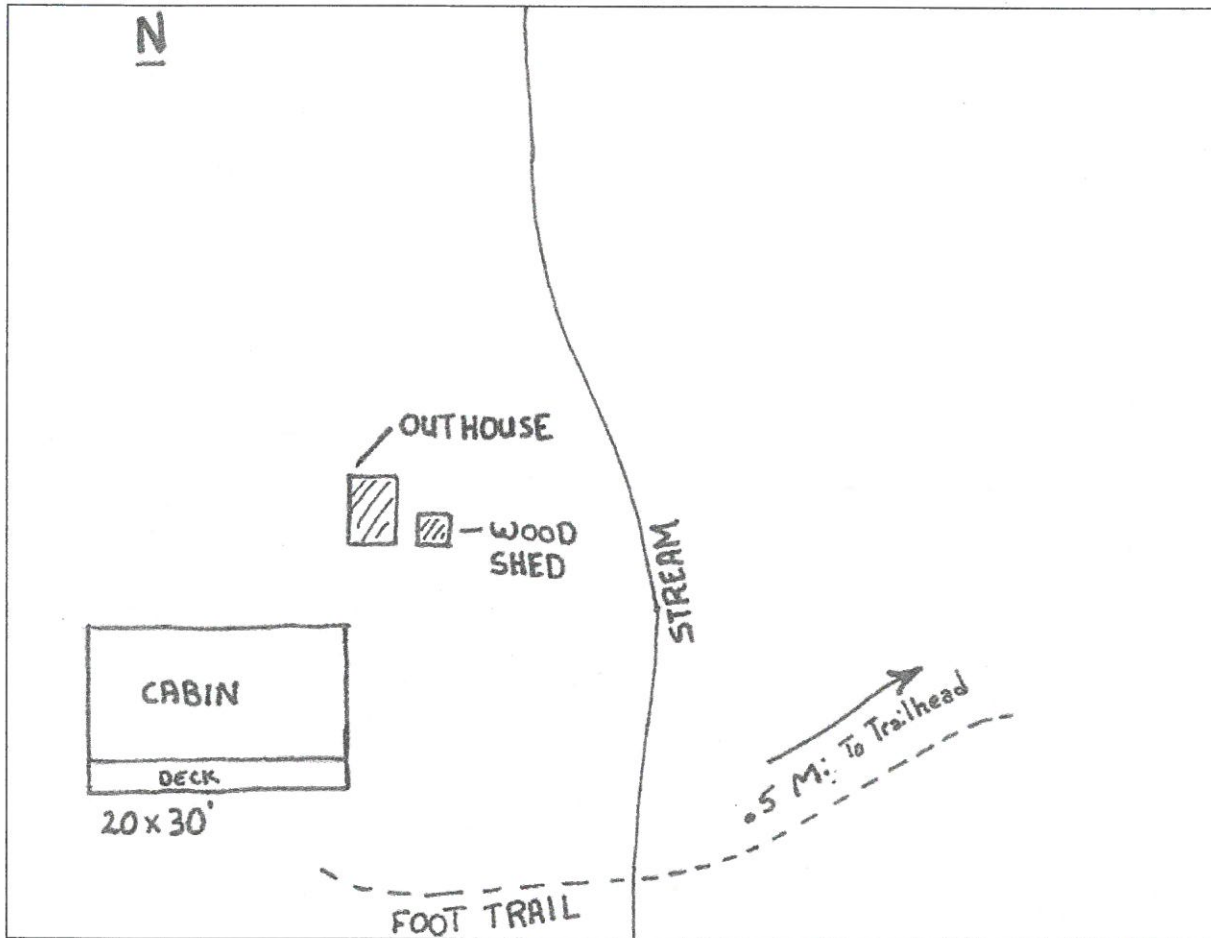


<b>Zone_struct_no</b>	6A 01
<b>Phy_911_address</b>	na
<b>Tract_name</b>	Kenck Tract
<b>Permit_no</b>	234
<b>Latitude</b>	47 30 42
<b>Longitude</b>	112 53 25
<b>Legal_address</b>	T20N R10W 4
<b>Struct_type</b>	Recreation Residence
<b>Struct_name</b>	na
<b>Owner_name</b>	R.D. Kenck & Oscar Kenck, Jr.
<b>Other_struct</b>	outhouse
<b>Defen_space</b>	3
<b>Egress_ingress</b>	N
<b>Turn_space_&gt;100ft</b>	N
<b>Bridge_restrictions</b>	na
<b>Gate_restriction</b>	N
<b>Utilities</b>	na
<b>Haz_materials</b>	na
<b>Dist_to_water</b>	1
<b>Livestock</b>	NP
<b>Comments</b>	Trail Access Only. Located .5 miles from nearest road.

**Photo**



**Site Map**

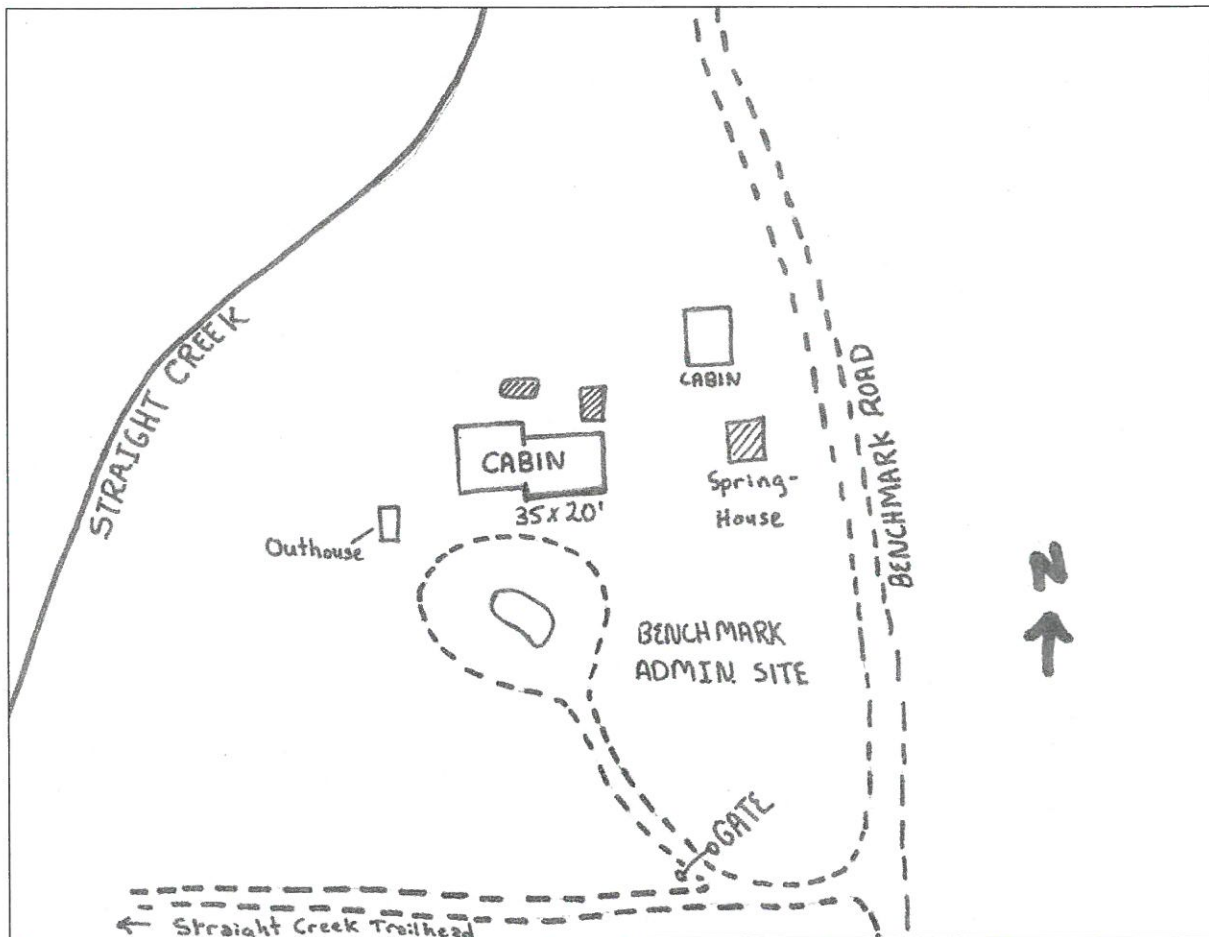


Zone\_struct\_no 6A 02  
 Phy\_911\_address na  
 Tract\_name na  
 Permit\_no na  
 Latitude 47 29 49  
 Longitude 112 53 12  
 Legal\_address T20N R10W 09  
 Struct\_type Administrative Site  
 Struct\_name Benchmark Guard Station  
 Owner\_name USFS  
 Other\_struct showerhouse, cabin, outhouse, springhouse  
 Defen\_space 2  
 Egress\_ingress N  
 Turn\_space >100ft Y  
 Bridge\_restrictions na  
 Gate\_restriction Y, FS lock  
 Utilities na  
 Haz\_materials lp tank  
 Dist\_to\_water 1  
 Livestock NP  
 Comments

Photo




Site Map




**Zone\_struct\_no** 6A 03  
**Phy\_911\_address** na  
**Tract\_name** Glade Creek Tract  
**Permit\_no** 276  
**Latitude** 47 29 28  
**Longitude** 112 52 52  
**Legal\_address** T20N R10W 16  
**Struct\_type** Recreation Residence  
**Struct\_name** na  
**Owner\_name** Mehmke  
**Other\_struct** outhouse  
**Defen\_space** 3  
**Egress\_ingress** N  
**Turn\_space\_>100ft** Y  
**Bridge\_restrictions** na  
**Gate\_restriction** N  
**Utilities** na  
**Haz\_materials** na  
**Dist\_to\_water** 2  
**Livestock** UNK  
**Comments** road very narrow (less than 10' wide).

**Photo**




**Site Map**

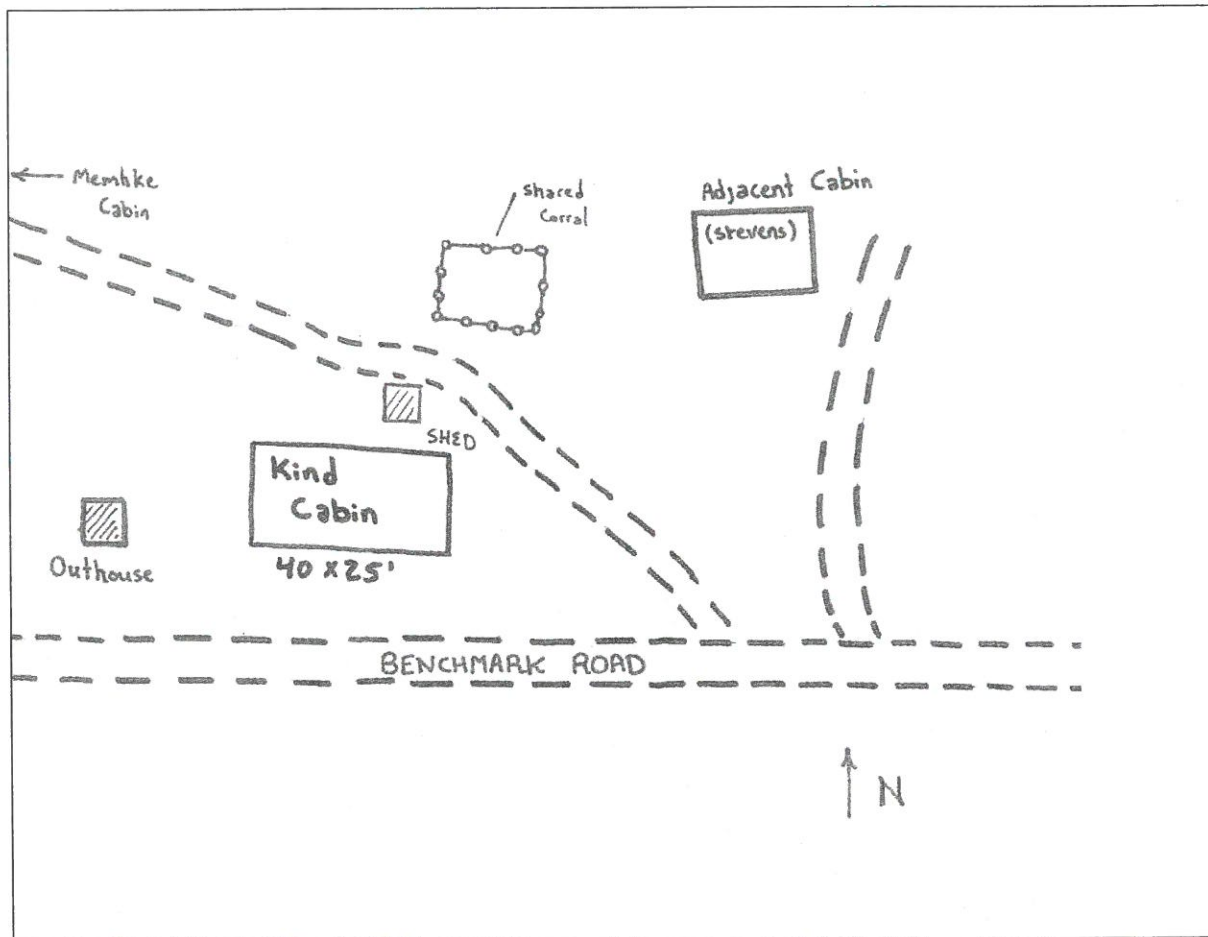


<b>Zone_struct_no</b>	6A 04
<b>Phy_911_address</b>	na
<b>Tract_name</b>	Glade Creek Tract
<b>Permit_no</b>	281
<b>Latitude</b>	47 29 25
<b>Longitude</b>	112 52 49
<b>Legal_address</b>	T20N R10W 16
<b>Struct_type</b>	Recreation Residence
<b>Struct_name</b>	na
<b>Owner_name</b>	Kind
<b>Other_struct</b>	outhouse, generator house
<b>Defen_space</b>	3
<b>Egress_ingress</b>	N
<b>Turn_space_&gt;100ft</b>	N
<b>Bridge_restrictions</b>	na
<b>Gate_restriction</b>	N
<b>Utilities</b>	na
<b>Haz_materials</b>	lp tank
<b>Dist_to_water</b>	2
<b>Livestock</b>	UNK
<b>Comments</b>	Very narrow road.

**Photo**




**Site Map**

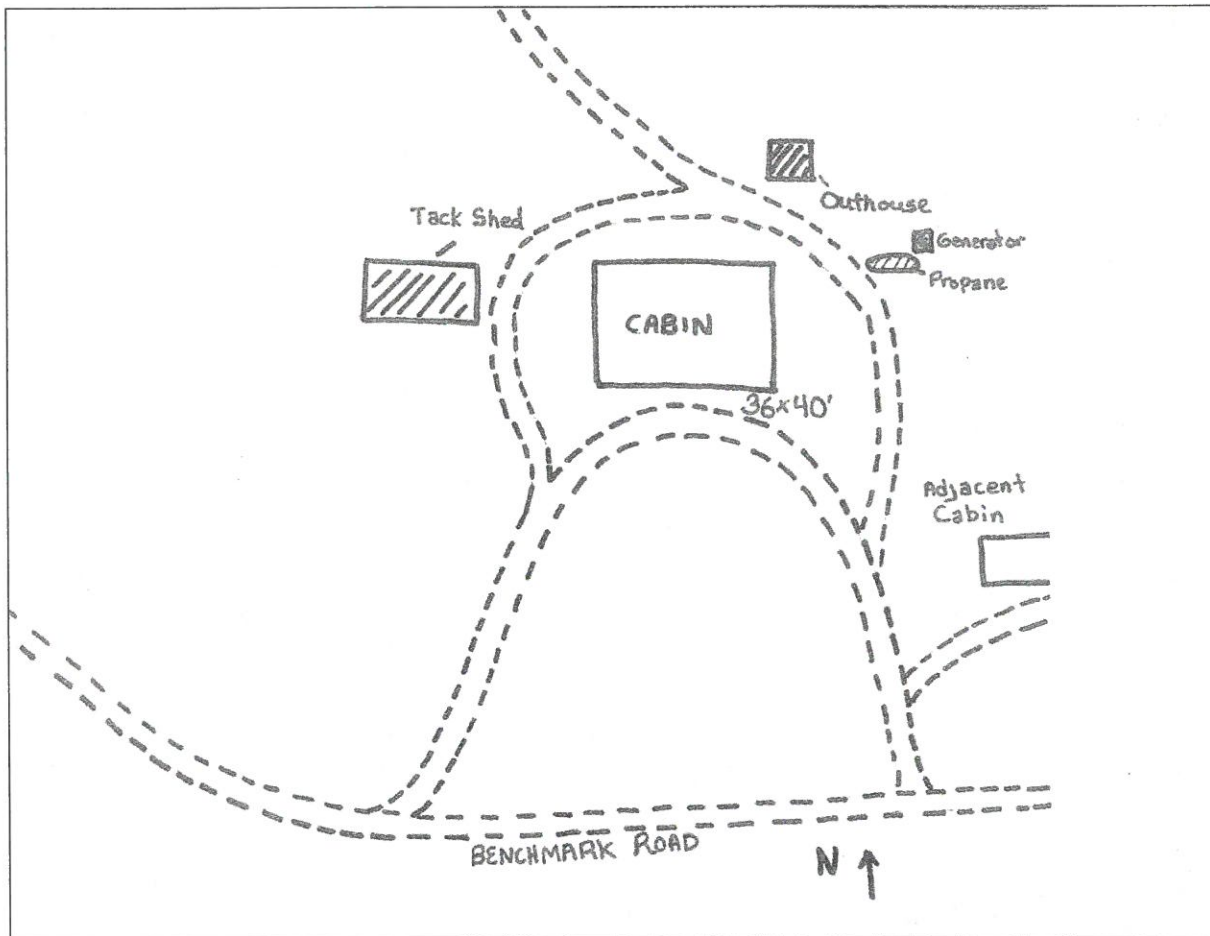


**Zone\_struct\_no** 6A 05  
**Phy\_911\_address** na  
**Tract\_name** Glade Creek Tract  
**Permit\_no** 297  
**Latitude** 47 29 23  
**Longitude** 112 52 49  
**Legal\_address** T20N R10W 16  
**Struct\_type** Recreation Residence  
**Struct\_name** na  
**Owner\_name** Stephens  
**Other\_struct** tack shed, outhouse, generator house  
**Defen\_space** 1  
**Egress\_ingress** Y  
**Turn\_space\_>100ft** Y  
**Bridge\_restrictions** na  
**Gate\_restriction** N  
**Utilities** OH lines from generator house  
**Haz\_materials** lp tanks  
**Dist\_to\_water** 2  
**Livestock** NP  
**Comments** Well water on site. Site is close to Benchmark Road.

*Photo*




*Site Map*

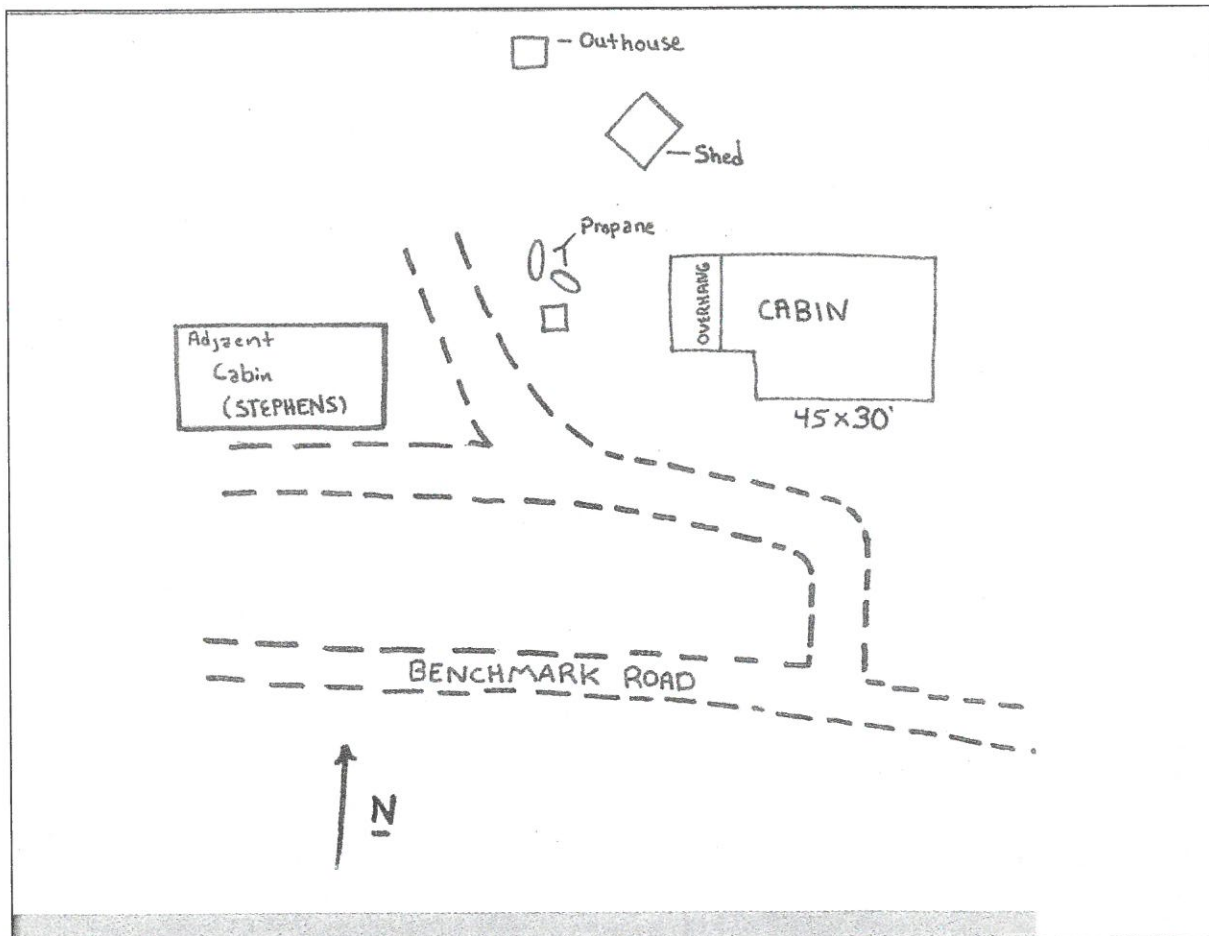


<b>Zone_struct_no</b>	6A 06
<b>Phy_911_address</b>	na
<b>Tract_name</b>	Glade Creek Tract
<b>Permit_no</b>	265
<b>Latitude</b>	47 29 22
<b>Longitude</b>	112 52 47
<b>Legal_address</b>	T20N R10W 16
<b>Struct_type</b>	Recreation Residence
<b>Struct_name</b>	na
<b>Owner_name</b>	Kammerzell
<b>Other_struct</b>	shed, outhouse, generator shed
<b>Defen_space</b>	3
<b>Egress_ingress</b>	Y
<b>Turn_space_&gt;100ft</b>	N
<b>Bridge_restrictions</b>	na
<b>Gate_restriction</b>	N
<b>Utilities</b>	OH electric
<b>Haz_materials</b>	lp tanks
<b>Dist_to_water</b>	2
<b>Livestock</b>	UNK
<b>Comments</b>	Shared well and generator with Stephens. OH power lines less than 15' above ground.

**Photo**




**Site Map**



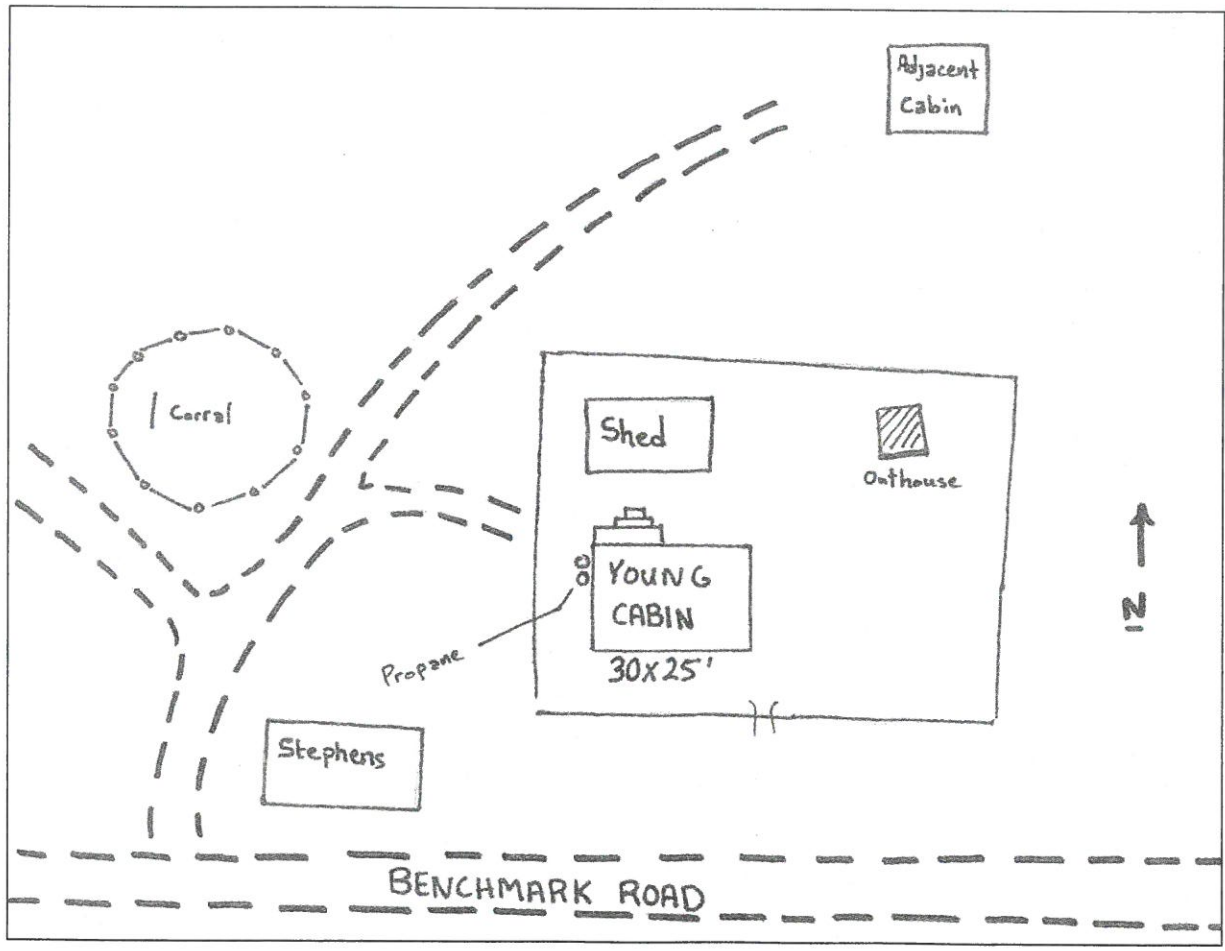


<i>Zone_struct_no</i>	6A 07
<i>Phy_911_address</i>	na
<i>Tract_name</i>	Glade Creek Tract
<i>Permit_no</i>	200-08
<i>Latitude</i>	47 29 25
<i>Longitude</i>	112 52 40
<i>Legal_address</i>	T20N R10W 16
<i>Struct_type</i>	Recreation Residence
<i>Struct_name</i>	na
<i>Owner_name</i>	Young
<i>Other_struct</i>	outhouse, tack shed
<i>Defen_space</i>	3
<i>Egress_ingress</i>	N
<i>Turn_space_&gt;100ft</i>	Y
<i>Bridge_restrictions</i>	na
<i>Gate_restriction</i>	N
<i>Utilities</i>	na
<i>Haz_materials</i>	lp tank
<i>Dist_to_water</i>	2
<i>Livestock</i>	NP
<i>Comments</i>	None

*Photo*




*Site Map*

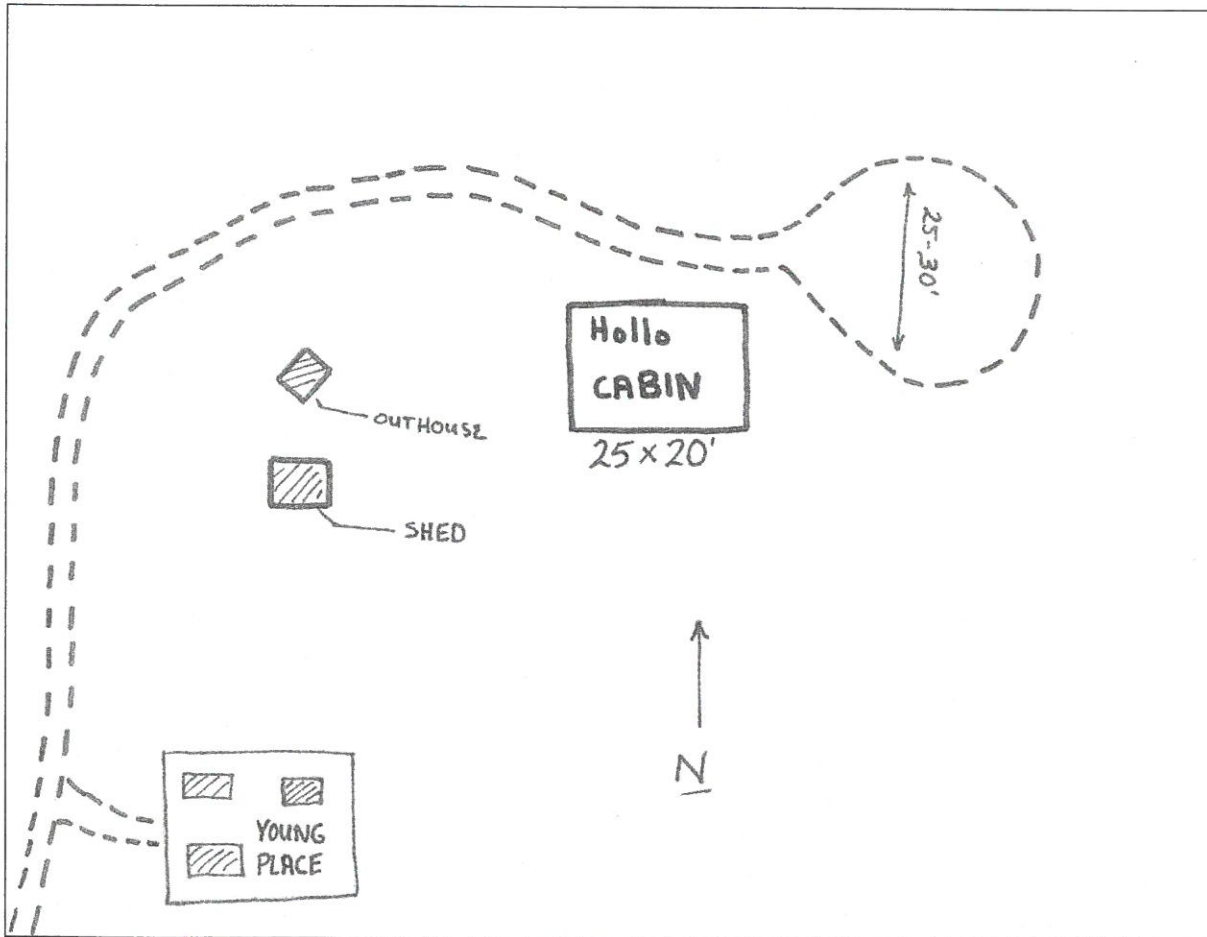


<i>Zone_struct_no</i>	6A 08
<i>Phy_911_address</i>	na
<i>Tract_name</i>	Glade Creek Tract
<i>Permit_no</i>	200-9
<i>Latitude</i>	47 29 23
<i>Longitude</i>	112 52 37
<i>Legal_address</i>	T20N R10W 16
<i>Struct_type</i>	Recreation Residence
<i>Struct_name</i>	na
<i>Owner_name</i>	Hollo
<i>Other_struct</i>	outhouse, shed
<i>Defen_space</i>	2
<i>Egress_ingress</i>	N
<i>Turn_space &gt;100ft</i>	Y
<i>Bridge_restrictions</i>	na
<i>Gate_restriction</i>	N
<i>Utilities</i>	na
<i>Haz_materials</i>	na
<i>Dist_to_water</i>	2
<i>Livestock</i>	UNK
<i>Comments</i>	none

*Photo*




*Site Map*

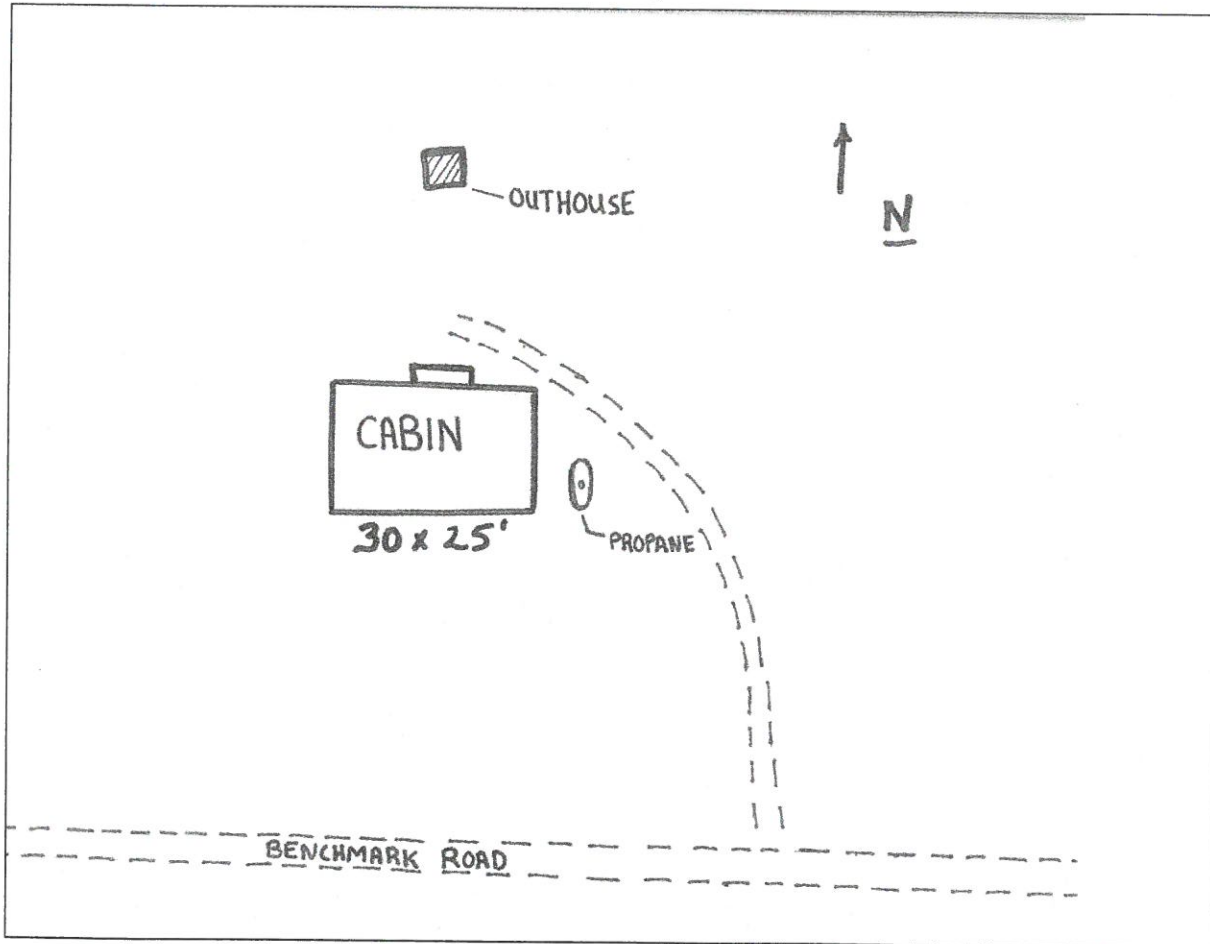


<b>Zone_struct_no</b>	6A 09
<b>Phy_911_address</b>	23174 Benchmark Road, Augusta, MT 59410
<b>Tract_name</b>	Glade Creek Tract
<b>Permit_no</b>	294
<b>Latitude</b>	47 29 13
<b>Longitude</b>	112 52 24
<b>Legal_address</b>	T20N R10W 16
<b>Struct_type</b>	Recreation Residence
<b>Struct_name</b>	na
<b>Owner_name</b>	Wilkins
<b>Other_struct</b>	outhouse
<b>Defen_space</b>	3
<b>Egress_ingress</b>	N
<b>Turn_space_&gt;100ft</b>	N
<b>Bridge_restrictions</b>	na
<b>Gate_restriction</b>	N
<b>Utilities</b>	na
<b>Haz_materials</b>	lp tank
<b>Dist_to_water</b>	2
<b>Livestock</b>	UNK
<b>Comments</b>	none

**Photo**



**Site Map**



# Rocky Mountain Front Emergency Plan

## Zone 6A - Mule Creek Tract and Benchmark Wilderness Ranch

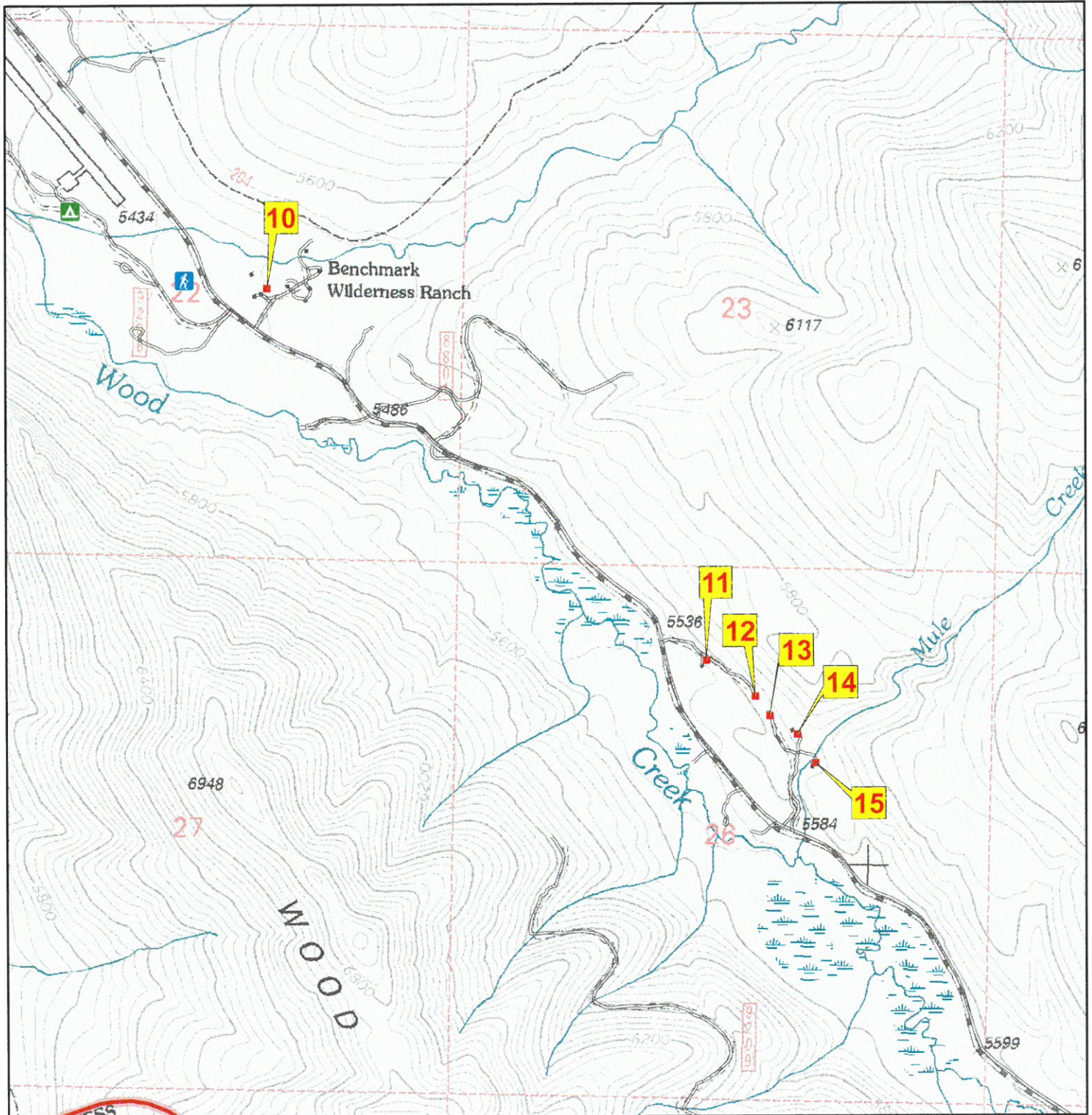
**Disclaimer:**  
 The Forest Service uses the most current and complete data available. GIS data and product accuracy may vary. They may be developed from sources of differing accuracy, accurate only at certain scales, based on modeling or interpretation, incomplete while being created or revised, etc. Using GIS products for purposes other than those for which they were created, may yield inaccurate or misleading results. The Forest Service reserves the right to correct, update, modify, or replace GIS products without notification. For more information, contact:

Lewis & Clark National Forest  
 Rocky Mountain Ranger District  
 1102 Main Avenue NW, Box 340  
 Choteau, Montana 59422  
 406-466-5341




- |                 |                         |
|-----------------|-------------------------|
| ■ Structures    | <b>Ownership</b>        |
| ▲ Campground    | ■ BLM                   |
| ✕ Picnic Area   | ■ Forest Service        |
| ♣ Trailhead     | ■ National Park Service |
| 🏠 Lookout       | ■ Native American Lands |
| ★ RAWs Station  | ■ State of Montana      |
| ▭ Zone Boundary | ■ Nature Conservancy    |
|                 | ■ Private               |

08/05/2005

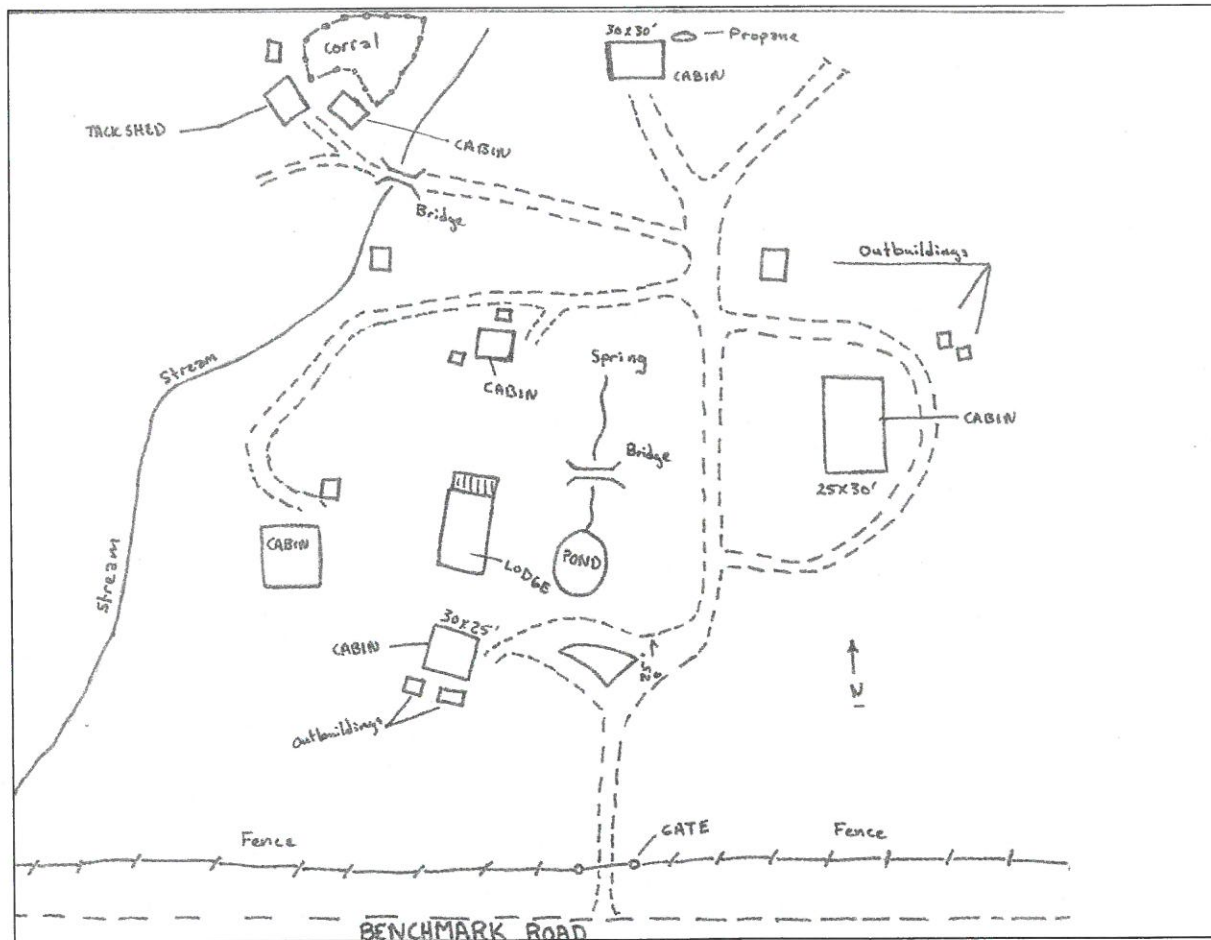


**Zone\_struct\_no** 6A 10  
**Phy\_911\_address** na  
**Tract\_name** na  
**Permit\_no** 6135  
**Latitude** 47 28 25  
**Longitude** 112 51 28  
**Legal\_address** T20N R10W 22  
**Struct\_type** Permit Lodge  
**Struct\_name** Benchmark Wilderness Resort  
**Owner\_name** Heckman  
**Other\_struct** 6 cabins, tack shed, 7 sheds, shower house,  
**Defen\_space** 3  
**Egress\_ingress** N  
**Turn\_space\_>100ft** Y  
**Bridge\_restrictions** GVW unk  
**Gate\_restriction** Y  
**Utilities** na  
**Haz\_materials** lp tanks  
**Dist\_to\_water** 1  
**Livestock** P  
**Comments** No FS lock on gate.

Photo




Site Map

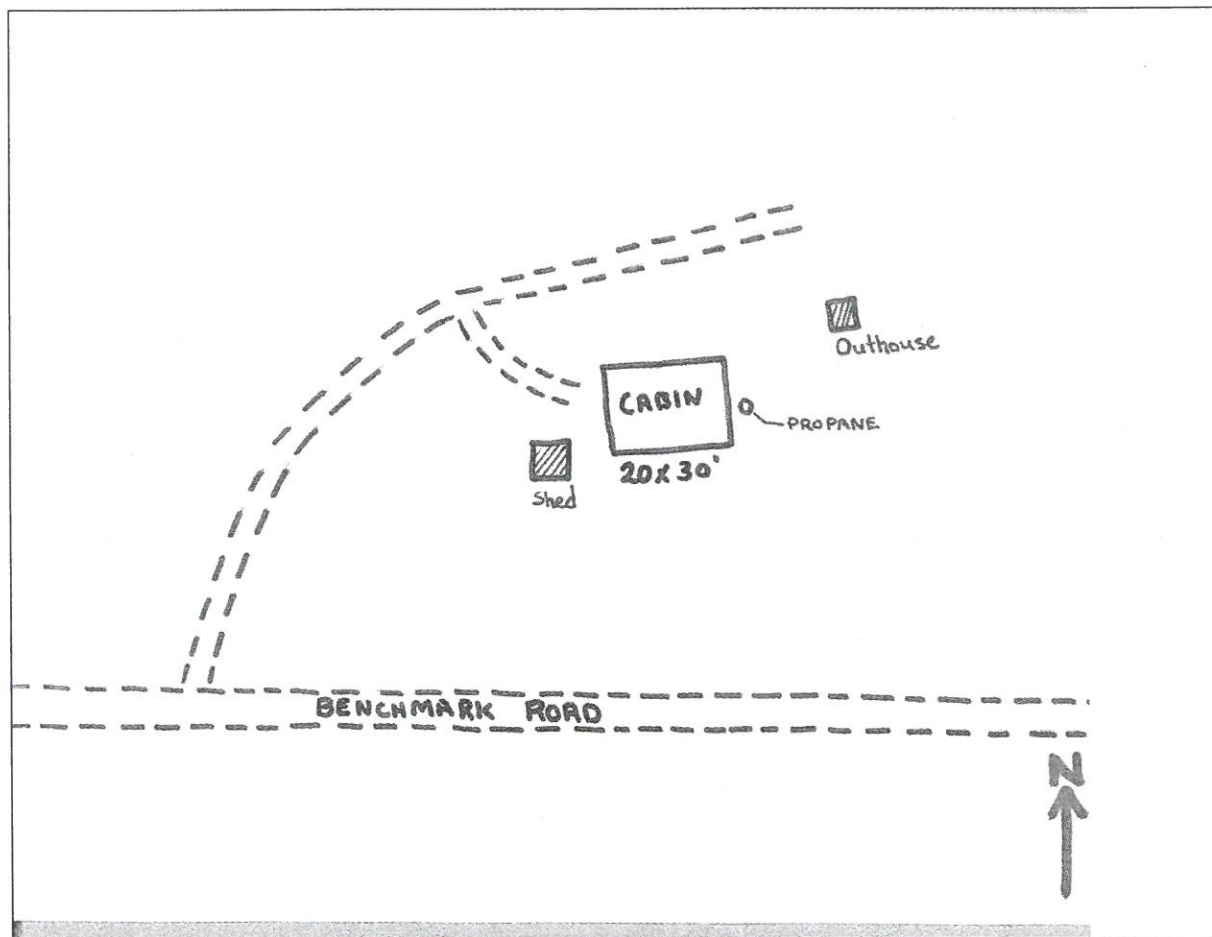


**Zone\_struct\_no** 6A 11  
**Phy\_911\_address** na  
**Tract\_name** Mule Creek Tract  
**Permit\_no** 200-2  
**Latitude** 47 27 50  
**Longitude** 112 50 23  
**Legal\_address** T20N R10W 26  
**Struct\_type** Recreation Residence  
**Struct\_name** na  
**Owner\_name** Brunner  
**Other\_struct** outhouse, shed  
**Defen\_space** 3  
**Egress\_ingress** N  
**Turn\_space\_>100ft** N  
**Bridge\_restrictions** na  
**Gate\_restriction** N  
**Utilities** na  
**Haz\_materials** lp tank  
**Dist\_to\_water** 2  
**Livestock** UNK  
**Comments** Road very narrow (less than 10')

**Photo**




**Site Map**

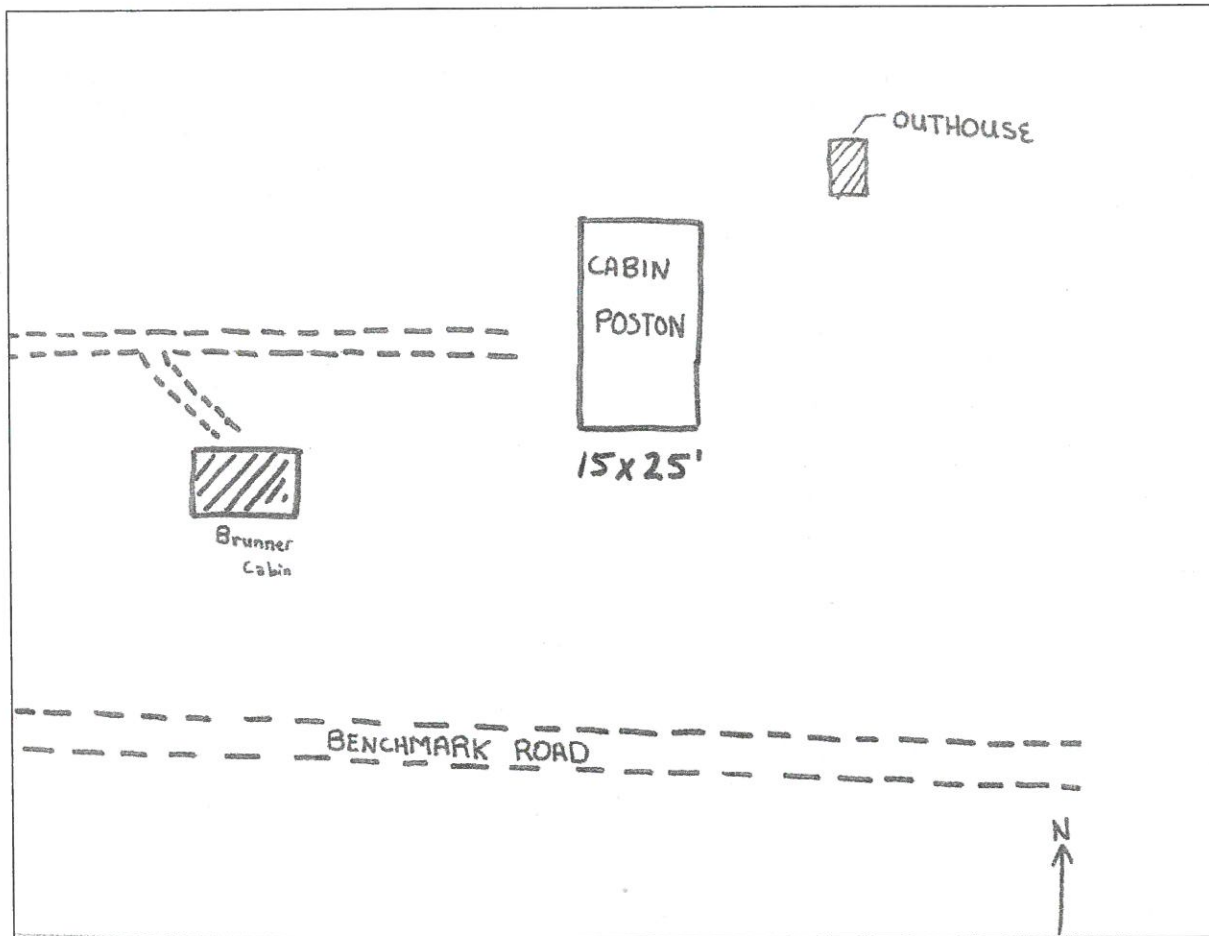


<b>Zone_struct_no</b>	6A 12
<b>Phy_911_address</b>	na
<b>Tract_name</b>	Mule Creek Tract
<b>Permit_no</b>	200-1
<b>Latitude</b>	47 27 46
<b>Longitude</b>	112 50 16
<b>Legal_address</b>	T20N R10W 26
<b>Struct_type</b>	Recreation Residence
<b>Struct_name</b>	na
<b>Owner_name</b>	Poston
<b>Other_struct</b>	outhouse
<b>Defen_space</b>	3
<b>Egress_ingress</b>	N
<b>Turn_space_&gt;100ft</b>	N
<b>Bridge_restrictions</b>	na
<b>Gate_restriction</b>	N
<b>Utilities</b>	na
<b>Haz_materials</b>	lp tank
<b>Dist_to_water</b>	2
<b>Livestock</b>	UNK
<b>Comments</b>	Road in poor condition.

**Photo**



**Site Map**

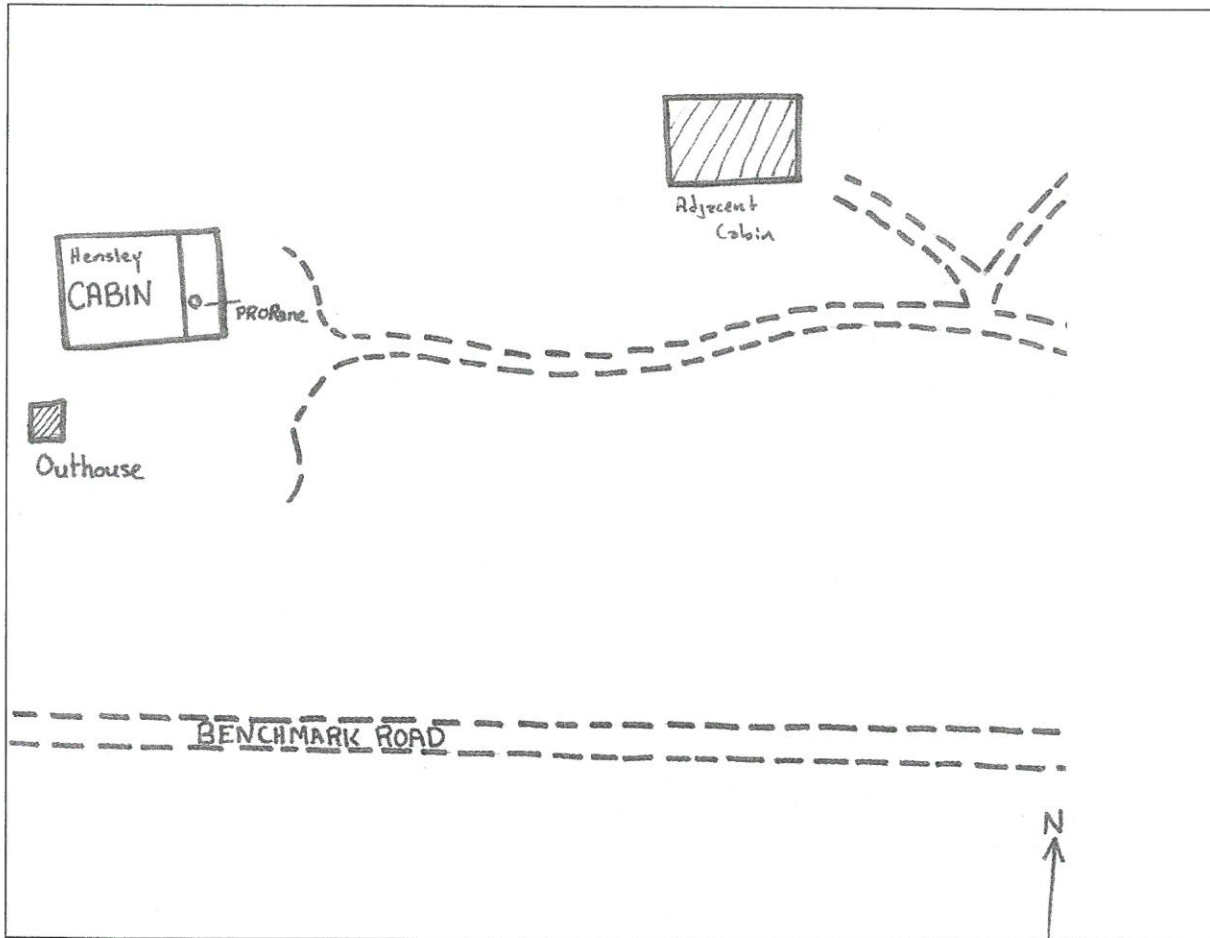


<b>Zone_struct_no</b>	6A 13
<b>Phy_911_address</b>	na
<b>Tract_name</b>	Mule Creek Tract
<b>Permit_no</b>	299
<b>Latitude</b>	47 27 44
<b>Longitude</b>	112 50 14
<b>Legal_address</b>	T20N R10W 26
<b>Struct_type</b>	Recreation Residence
<b>Struct_name</b>	na
<b>Owner_name</b>	Fred Coyle
<b>Other_struct</b>	outhouse
<b>Defen_space</b>	3
<b>Egress_ingress</b>	N
<b>Turn_space_&gt;100ft</b>	N
<b>Bridge_restrictions</b>	na
<b>Gate_restriction</b>	N
<b>Utilities</b>	na
<b>Haz_materials</b>	lp tank
<b>Dist_to_water</b>	2
<b>Livestock</b>	UNK
<b>Comments</b>	Road very narrow (less than 10' wide).

**Photo**



**Site Map**



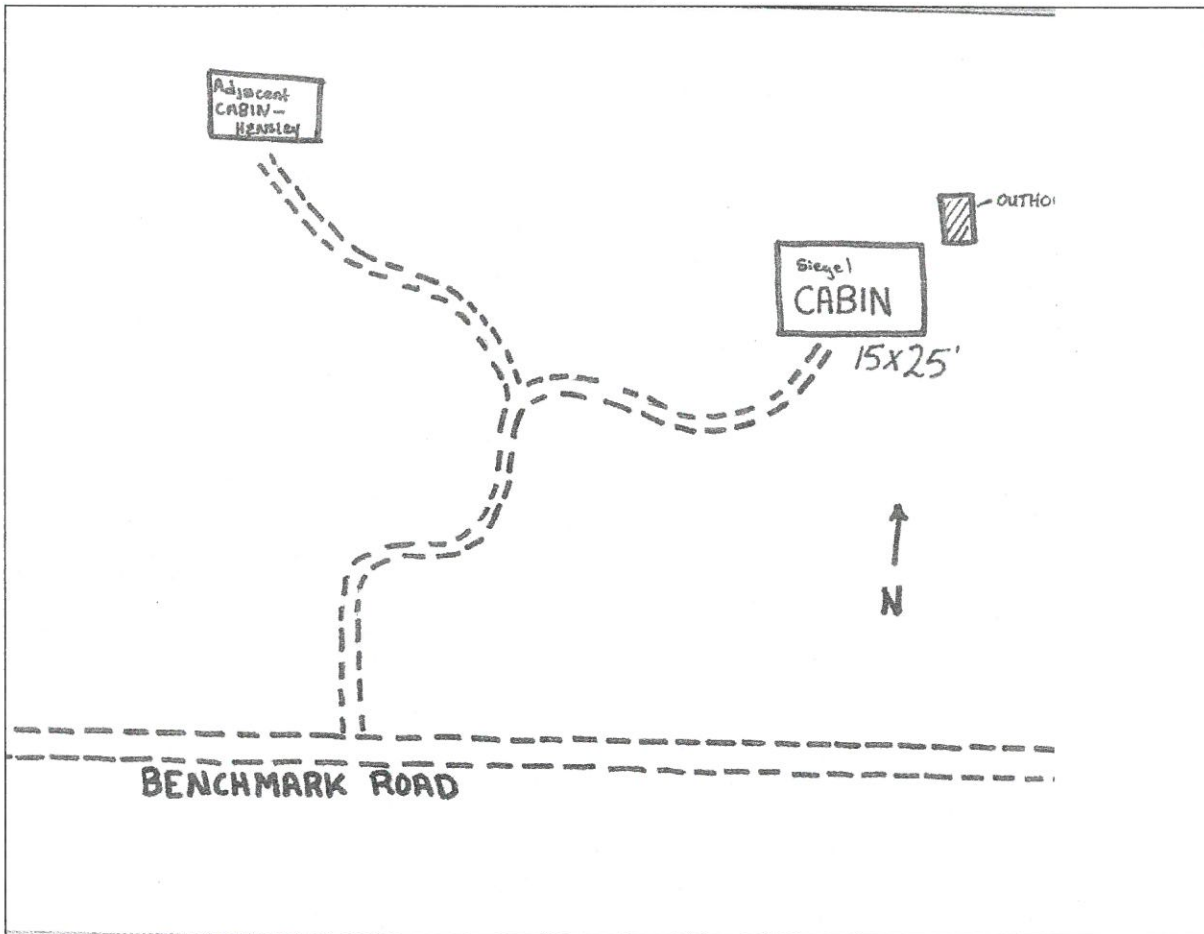


**Zone\_struct\_no** 6A 14  
**Phy\_911\_address** 0, Augusta, MT 59410  
**Tract\_name** Mule Creek Tract  
**Permit\_no** 208  
**Latitude** 47 27 43  
**Longitude** 112 50 10  
**Legal\_address** T20N R10W 26  
**Struct\_type** Recreation Residence  
**Struct\_name** na  
**Owner\_name** Siegel  
**Other\_struct** outhouse  
**Defen\_space** 3  
**Egress\_ingress** N  
**Turn\_space\_>100ft** N  
**Bridge\_restrictions** na  
**Gate\_restriction** N  
**Utilities** na  
**Haz\_materials** na  
**Dist\_to\_water** 2  
**Livestock** UNK  
**Comments** none

Photo




Site Map

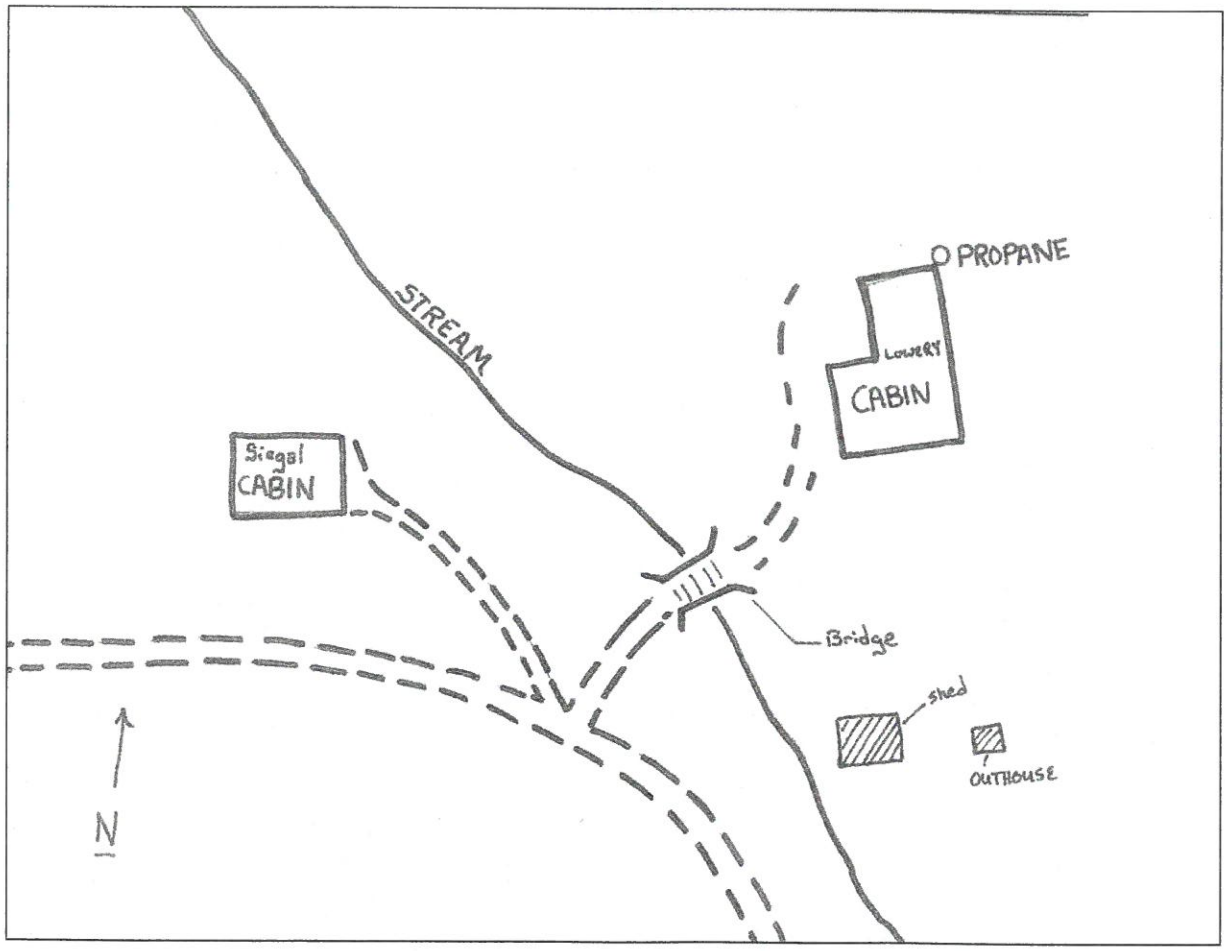


**Zone\_struct\_no** 6A 15  
**Phy\_911\_address** 0, Augusta, MT 59410  
**Tract\_name** Mule Creek Tract  
**Permit\_no** 207  
**Latitude** 47 27 40  
**Longitude** 112 50 08  
**Legal\_address** T20N R10W 26  
**Struct\_type** Recreation Residence  
**Struct\_name** na  
**Owner\_name** Lowery  
**Other\_struct** outhouse, shed  
**Defen\_space** 3  
**Egress\_ingress** N  
**Turn\_space\_>100ft** N  
**Bridge\_restrictions** GVW unk  
**Gate\_restriction** N  
**Utilities** na  
**Haz\_materials** lp tanks  
**Dist\_to\_water** 1  
**Livestock** UNK  
**Comments** Narrow access road.

*Photo*



*Site Map*



# Rocky Mountain Front Emergency Plan

## Zone 6A - Lick Creek Tract and Green Timber Tract

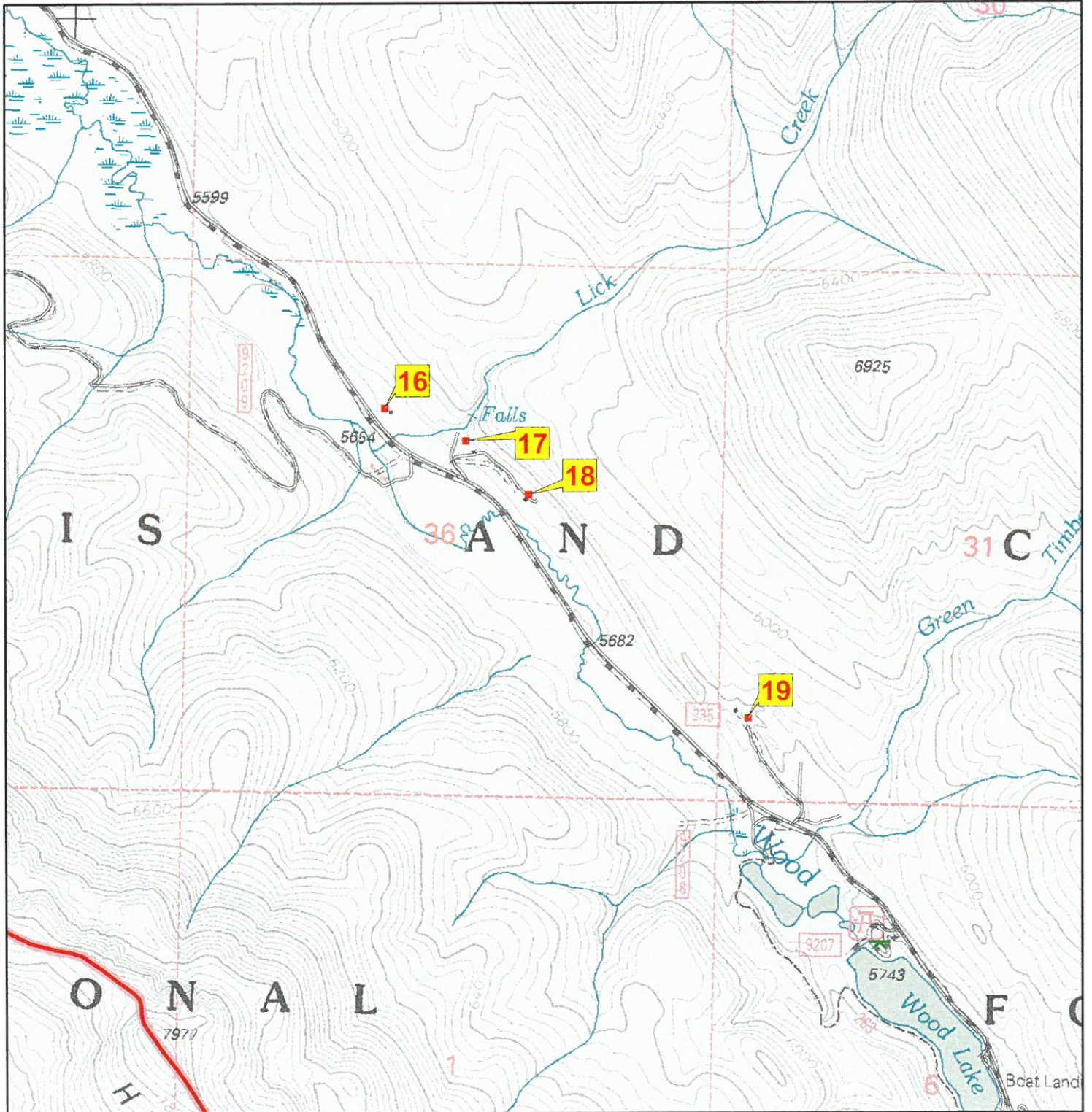
**Disclaimer:**  
 The Forest Service uses the most current and complete data available. GIS data and product accuracy may vary. They may be developed from sources of differing accuracy, accurate only at certain scales, based on modeling or interpretation, incomplete while being created or revised, etc. Using GIS products for purposes other than those for which they were created, may yield inaccurate or misleading results. The Forest Service reserves the right to correct, update, modify, or replace GIS products without notification. For more information, contact:

Lewis & Clark National Forest  
 Rocky Mountain Ranger District  
 1102 Main Avenue NW, Box 340  
 Choteau, Montana 59422  
 406-466-5341




- |                 |                         |
|-----------------|-------------------------|
| ■ Structures    | <b>Ownership</b>        |
| ▲ Campground    | ■ BLM                   |
| ⚓ Picnic Area   | ■ Forest Service        |
| 🚶 Trailhead     | ■ National Park Service |
| 🏠 Lookout       | ■ Native American Lands |
| ★ RAWS Station  | ■ State of Montana      |
| ▭ Zone Boundary | ■ Nature Conservancy    |
|                 | ■ Private               |

08/05/2005

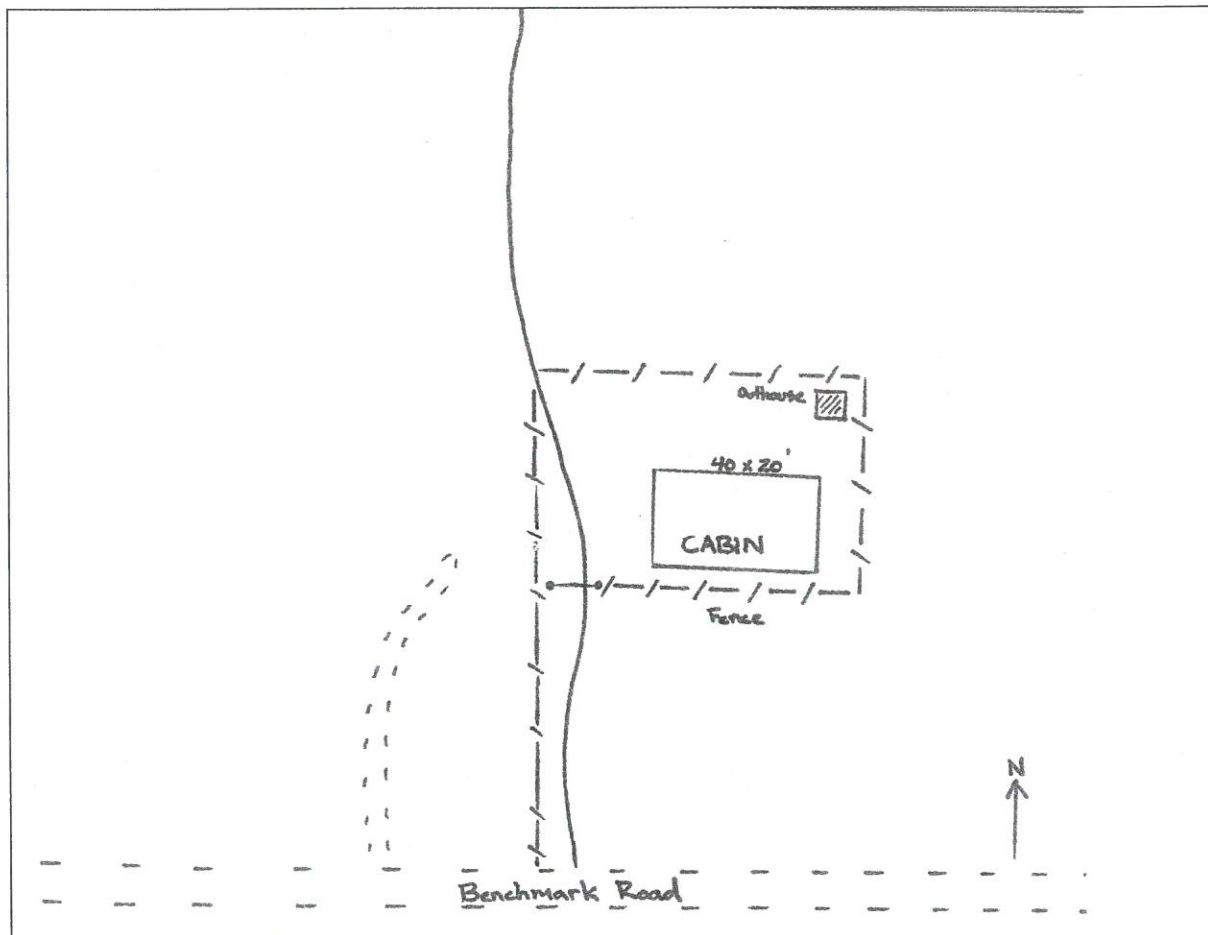


<i>Zone_struct_no</i>	6A 16
<i>Phy_911_address</i>	na
<i>Tract_name</i>	Lick Creek Tract
<i>Permit_no</i>	212
<i>Latitude</i>	47 26 53
<i>Longitude</i>	112 49 14
<i>Legal_address</i>	T20N R10W 36
<i>Struct_type</i>	Recreation Residence
<i>Struct_name</i>	na
<i>Owner_name</i>	Leslie Stafford
<i>Other_struct</i>	outhouse
<i>Defen_space</i>	3
<i>Egress_ingress</i>	N
<i>Turn_space_&gt;100ft</i>	Y
<i>Bridge_restrictions</i>	na
<i>Gate_restriction</i>	N
<i>Utilities</i>	na
<i>Haz_materials</i>	na
<i>Dist_to_water</i>	1
<i>Livestock</i>	UNK
<i>Comments</i>	None

*Photo*




*Site Map*

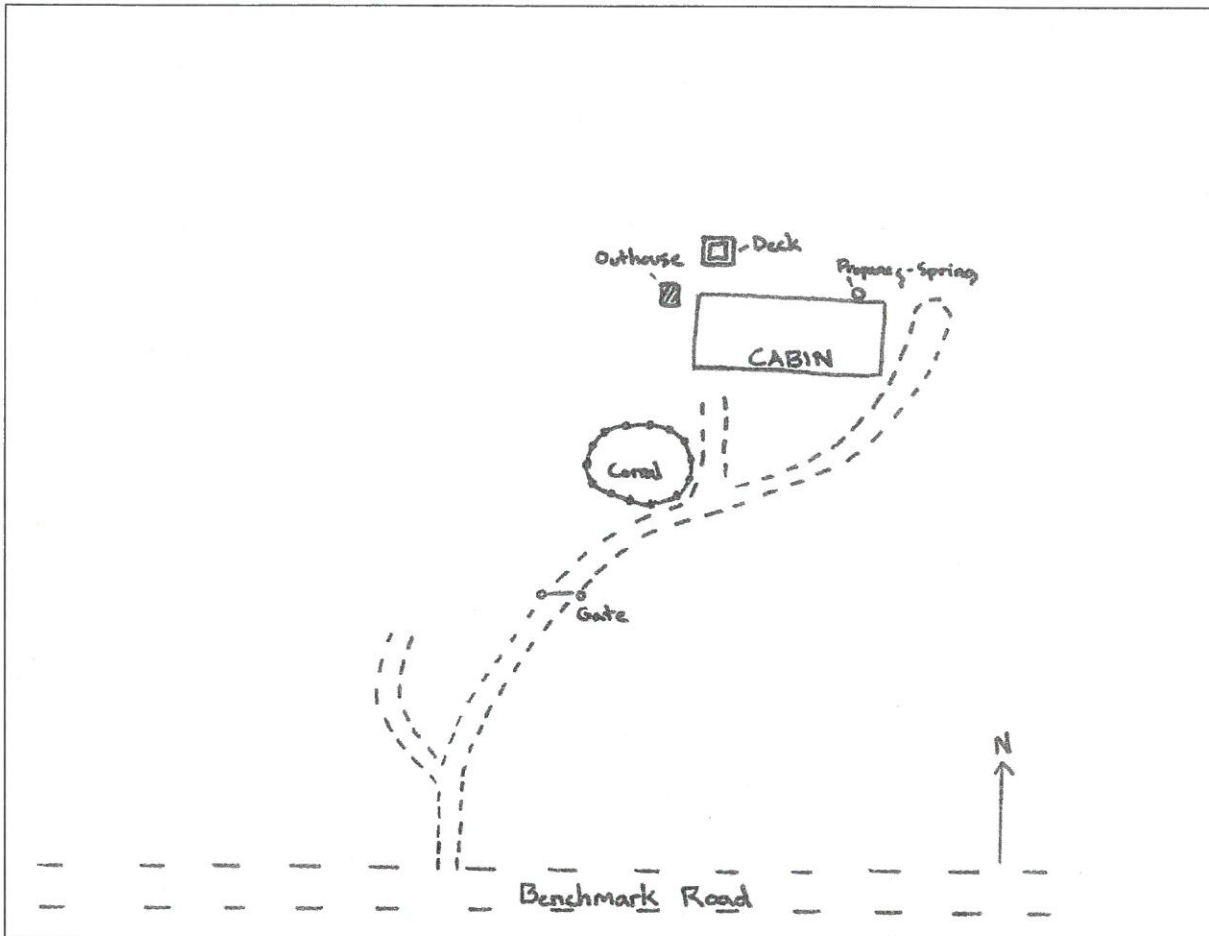


<b>Zone_struct_no</b>	6A 17
<b>Phy_911_address</b>	na
<b>Tract_name</b>	Lick Creek Tract
<b>Permit_no</b>	200-3
<b>Latitude</b>	47 26 49
<b>Longitude</b>	112 49 03
<b>Legal_address</b>	T20N R10W 36
<b>Struct_type</b>	Recreation Residence
<b>Struct_name</b>	na
<b>Owner_name</b>	Lowe
<b>Other_struct</b>	outhouse
<b>Defen_space</b>	3
<b>Egress_ingress</b>	N
<b>Turn_space &gt;100ft</b>	N
<b>Bridge_restrictions</b>	na
<b>Gate_restriction</b>	Y, FS key
<b>Utilities</b>	na
<b>Haz_materials</b>	lp tank
<b>Dist_to_water</b>	1
<b>Livestock</b>	NP
<b>Comments</b>	None

**Photo**




**Site Map**

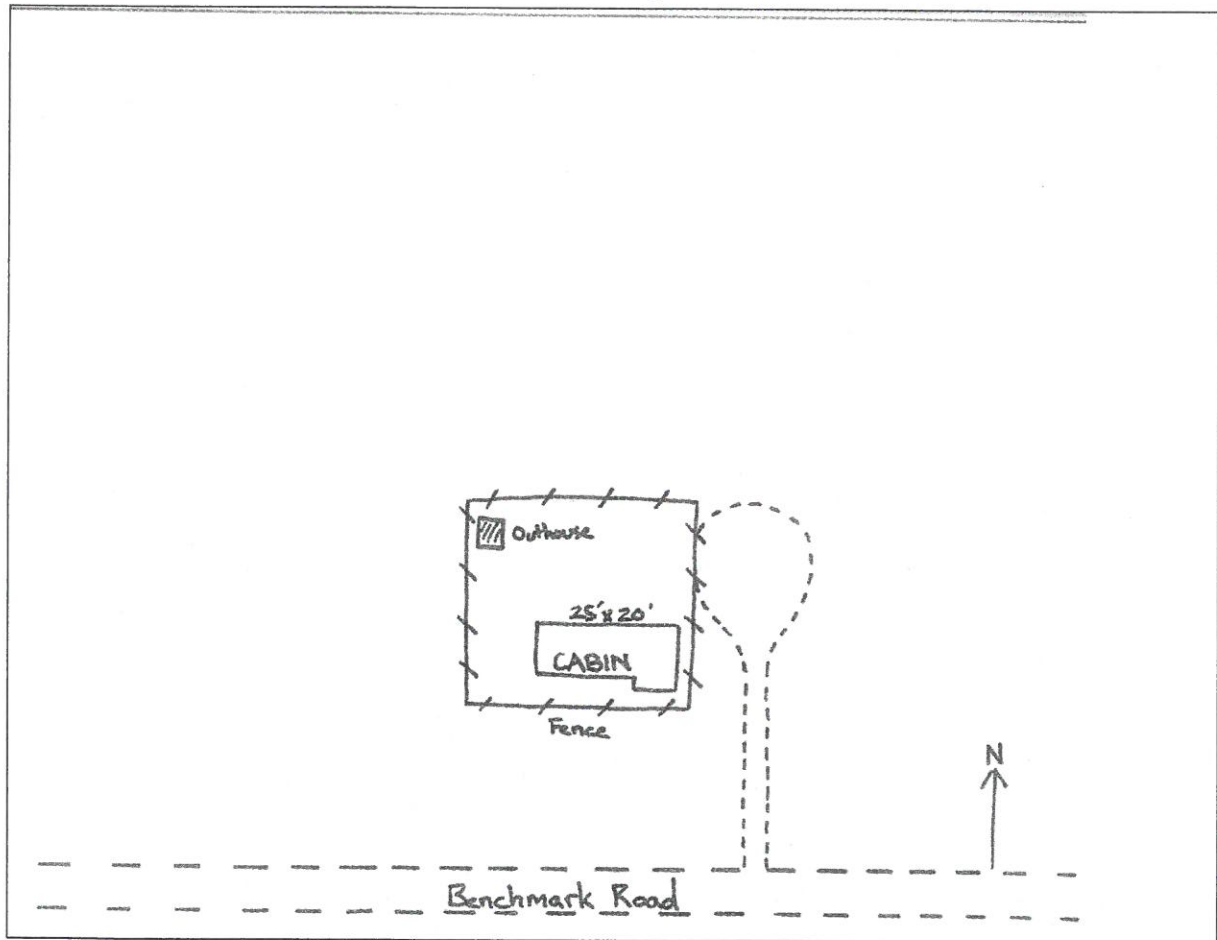


<i>Zone_struct_no</i>	6A 18
<i>Phy_911_address</i>	na
<i>Tract_name</i>	Lick Creek Tract
<i>Permit_no</i>	283
<i>Latitude</i>	47 26 44
<i>Longitude</i>	112 48 54
<i>Legal_address</i>	T20N R10W 36
<i>Struct_type</i>	Recreation Residence
<i>Struct_name</i>	na
<i>Owner_name</i>	Spencer
<i>Other_struct</i>	outhouse
<i>Defen_space</i>	3
<i>Egress_ingress</i>	N
<i>Turn_space_&gt;100ft</i>	Y
<i>Bridge_restrictions</i>	na
<i>Gate_restriction</i>	N
<i>Utilities</i>	na
<i>Haz_materials</i>	lp tank
<i>Dist_to_water</i>	2
<i>Livestock</i>	UNK
<i>Comments</i>	None

*Photo*




*Site Map*

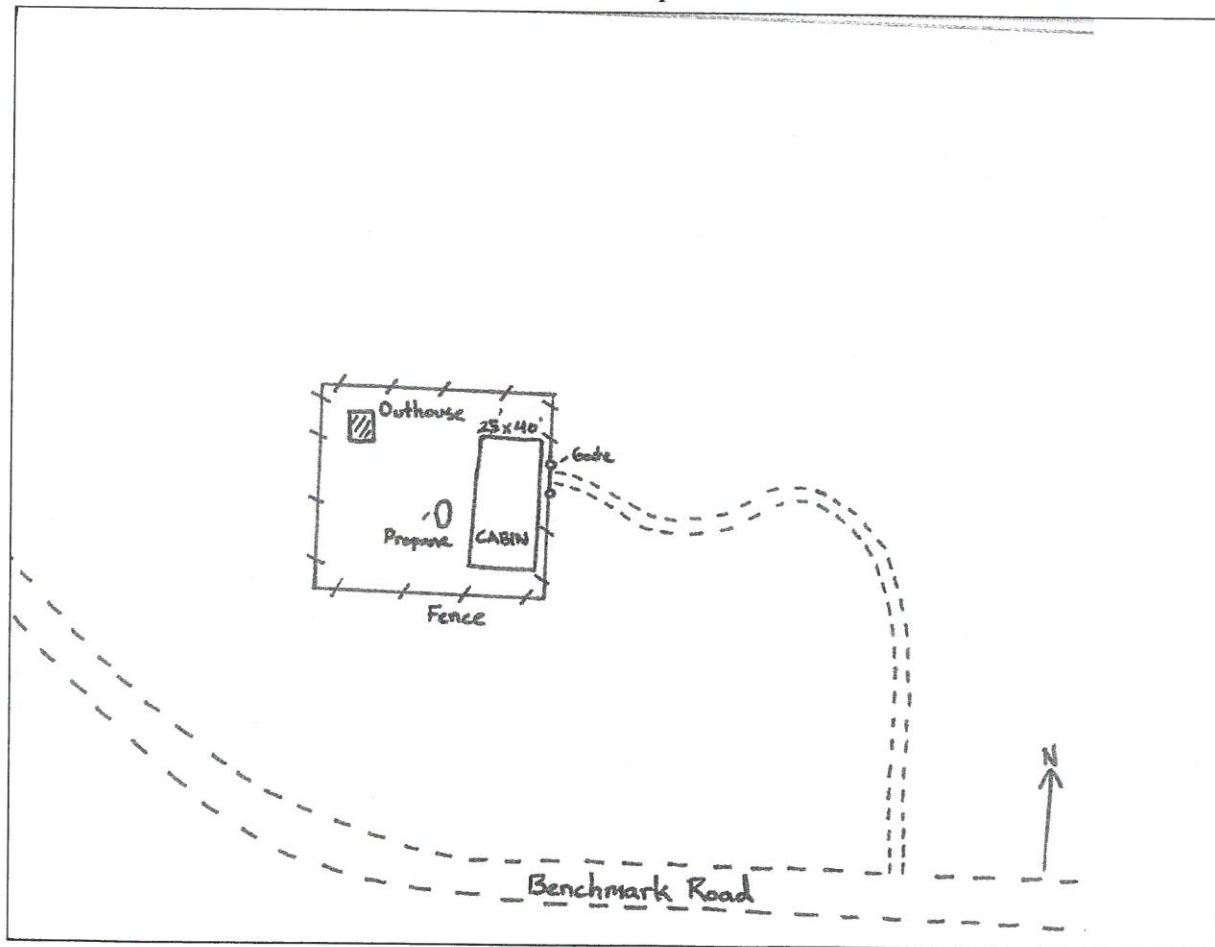


<b>Zone_struct_no</b>	6A 19
<b>Phy_911_address</b>	20362 Benchmark Road, Augusta, MT 59410
<b>Tract_name</b>	Green Timber Tract
<b>Permit_no</b>	274
<b>Latitude</b>	47 26 23
<b>Longitude</b>	112 48 21
<b>Legal_address</b>	T20N R09W 31
<b>Struct_type</b>	Recreation Residence
<b>Struct_name</b>	na
<b>Owner_name</b>	Manning
<b>Other_struct</b>	outhouse
<b>Defen_space</b>	3
<b>Egress_ingress</b>	N
<b>Turn_space_&gt;100ft</b>	N
<b>Bridge_restrictions</b>	na
<b>Gate_restriction</b>	Y, FS lock
<b>Utilities</b>	na
<b>Haz_materials</b>	lp tank
<b>Dist_to_water</b>	2
<b>Livestock</b>	UNK
<b>Comments</b>	None

**Photo**



**Site Map**



# Rocky Mountain Front Emergency Plan

## Zone 6A - Stoner Place

**Disclaimer:**

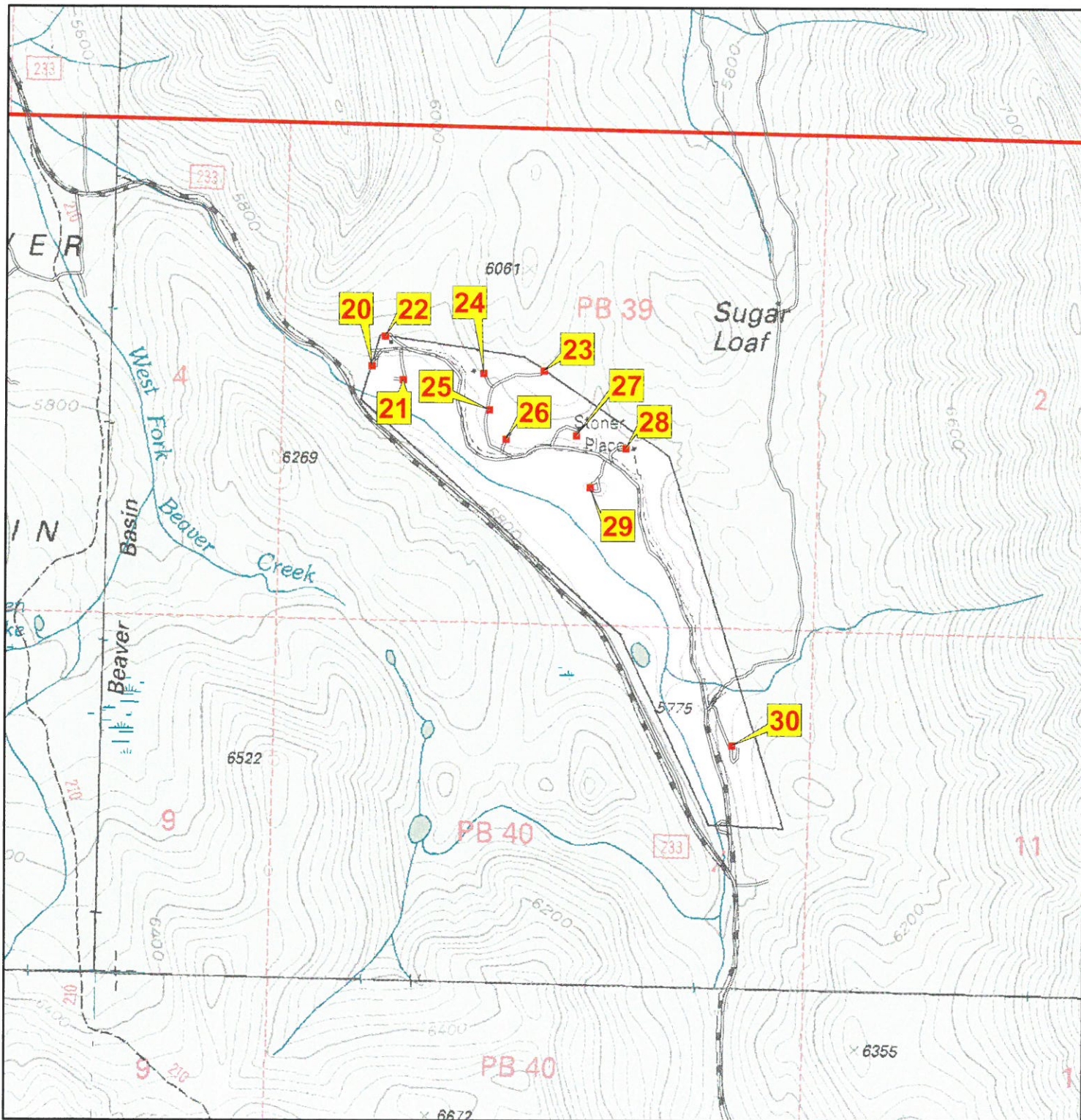
The Forest Services uses the most current and complete data available. GIS data and product accuracy may vary. They may be developed from sources of differing accuracy, accurate only at certain scales, based on modeling or interpretation, incomplete while being created or revised, etc. Using GIS products for purposes other than those for which they were created, may yield inaccurate or misleading results. The Forest Service reserves the right to correct, update, modify, or replace GIS products without notification. For more information, contact:

Lewis & Clark National Forest  
 Rocky Mountain Ranger District  
 1102 Main Avenue NW, Box 340  
 Choteau, Montana 59422  
 406-466-5341



- |                 |                         |
|-----------------|-------------------------|
| ■ Structures    | <b>Ownership</b>        |
| ▲ Campground    | ■ BLM                   |
| ⛶ Picnic Area   | ■ Forest Service        |
| 🚶 Trailhead     | ■ National Park Service |
| 🏠 Lookout       | ■ Native American Lands |
| ★ RAWS Station  | ■ State of Montana      |
| ▭ Zone Boundary | ■ Nature Conservancy    |
|                 | ■ Private               |

08/05/2005



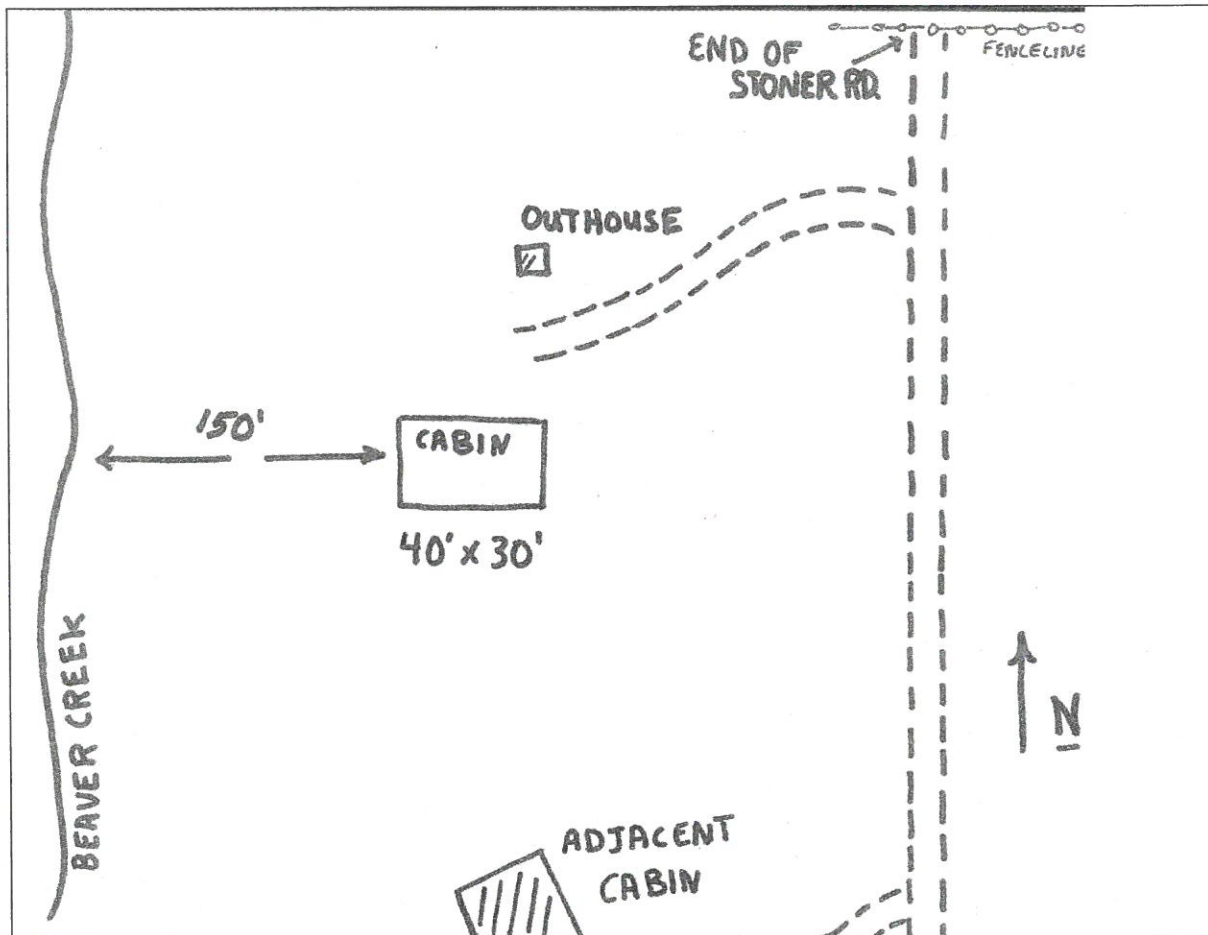


<b>Zone_struct_no</b>	6A 20
<b>Phy_911_address</b>	UNK
<b>Tract_name</b>	na
<b>Permit_no</b>	na
<b>Latitude</b>	47 31 00
<b>Longitude</b>	112 44 23
<b>Legal_address</b>	T20N R09W 03
<b>Struct_type</b>	Private Residence
<b>Struct_name</b>	Stoner Place
<b>Owner_name</b>	UNK
<b>Other_struct</b>	outhouse
<b>Defen_space</b>	3
<b>Egress_ingress</b>	N
<b>Turn_space_&gt;100ft</b>	N
<b>Bridge_restrictions</b>	na
<b>Gate_restriction</b>	Y
<b>Utilities</b>	UG electric
<b>Haz_materials</b>	na
<b>Dist_to_water</b>	1
<b>Livestock</b>	NP
<b>Comments</b>	All Stoner places are behind a private locked-gate (no FS lock).

Photo



Site Map

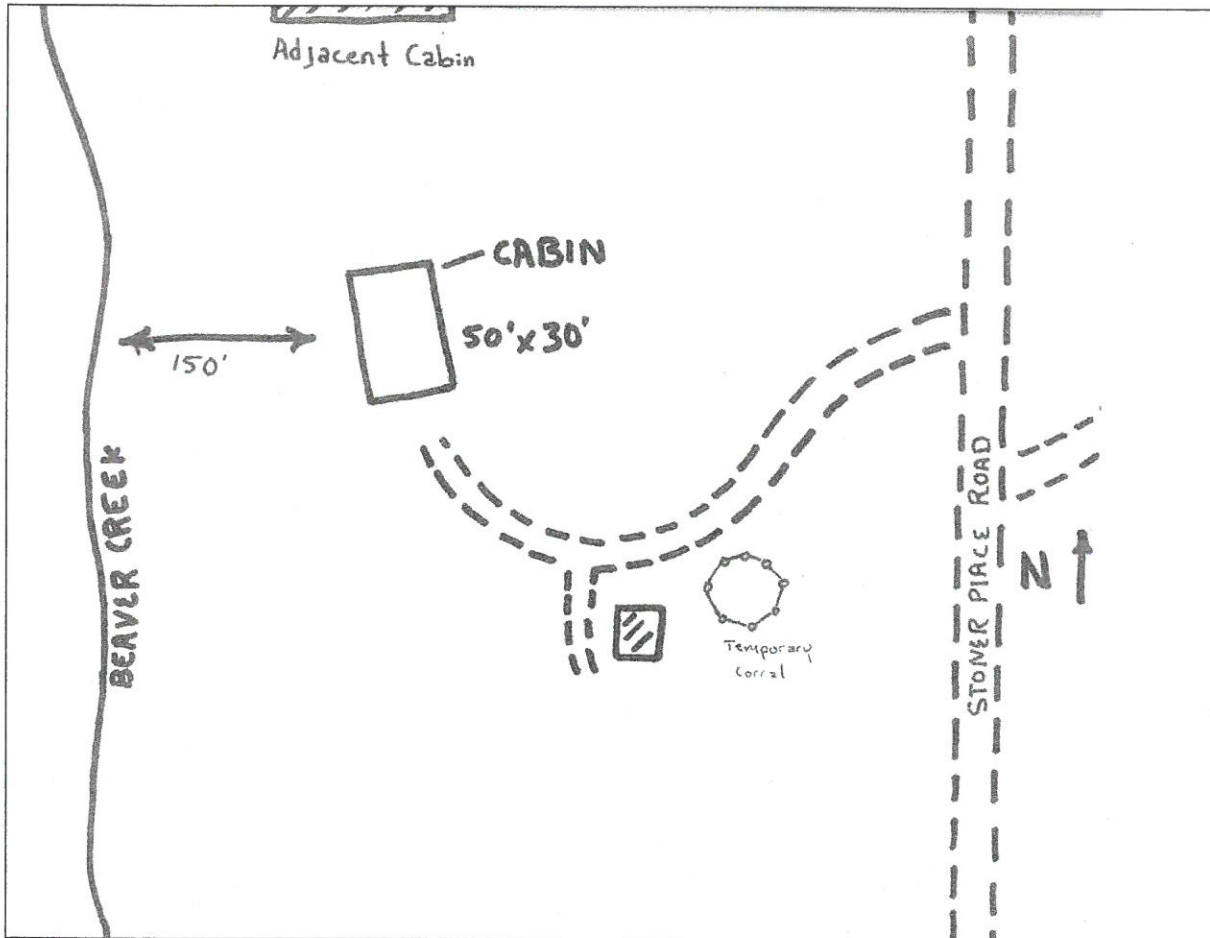


<b>Zone_struct_no</b>	6A 21
<b>Phy_911_address</b>	UNK
<b>Tract_name</b>	na
<b>Permit_no</b>	na
<b>Latitude</b>	47 31 59
<b>Longitude</b>	112 44 18
<b>Legal_address</b>	T20N R09W 03
<b>Struct_type</b>	Private Residence
<b>Struct_name</b>	Stoner Place
<b>Owner_name</b>	UNK
<b>Other_struct</b>	outhouse
<b>Defen_space</b>	3
<b>Egress_ingress</b>	N
<b>Turn_space_&gt;100ft</b>	N
<b>Bridge_restrictions</b>	na
<b>Gate_restriction</b>	Y
<b>Utilities</b>	UG electric
<b>Haz_materials</b>	na
<b>Dist_to_water</b>	1
<b>Livestock</b>	NP
<b>Comments</b>	All Stoner places are behind a private locked-gate (no FS lock).

**Photo**



**Site Map**

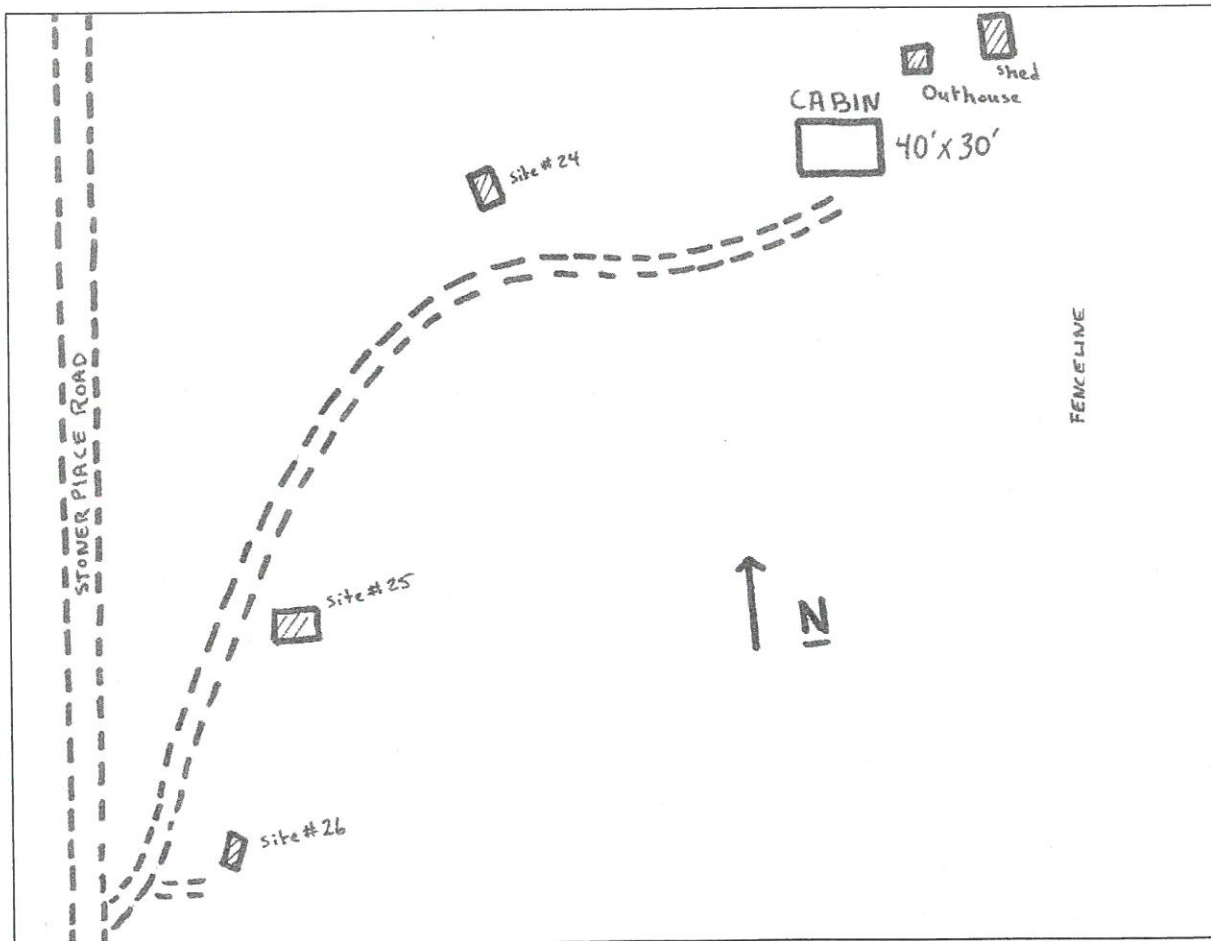


<b>Zone_struct_no</b>	6A 22
<b>Phy_911_address</b>	UNK
<b>Tract_name</b>	na
<b>Permit_no</b>	na
<b>Latitude</b>	47 31 03
<b>Longitude</b>	112 44 21
<b>Legal_address</b>	T20N R09W 03
<b>Struct_type</b>	Private Residence
<b>Struct_name</b>	Stoner Place
<b>Owner_name</b>	UNK
<b>Other_struct</b>	2 sheds
<b>Defen_space</b>	2
<b>Egress_ingress</b>	N
<b>Turn_space_&gt;100ft</b>	Y
<b>Bridge_restrictions</b>	na
<b>Gate_restriction</b>	Y
<b>Utilities</b>	UG electric
<b>Haz_materials</b>	na
<b>Dist_to_water</b>	2
<b>Livestock</b>	NP
<b>Comments</b>	All Stoner places are behind a private locked-gate (no FS lock).

**Photo**



**Site Map**

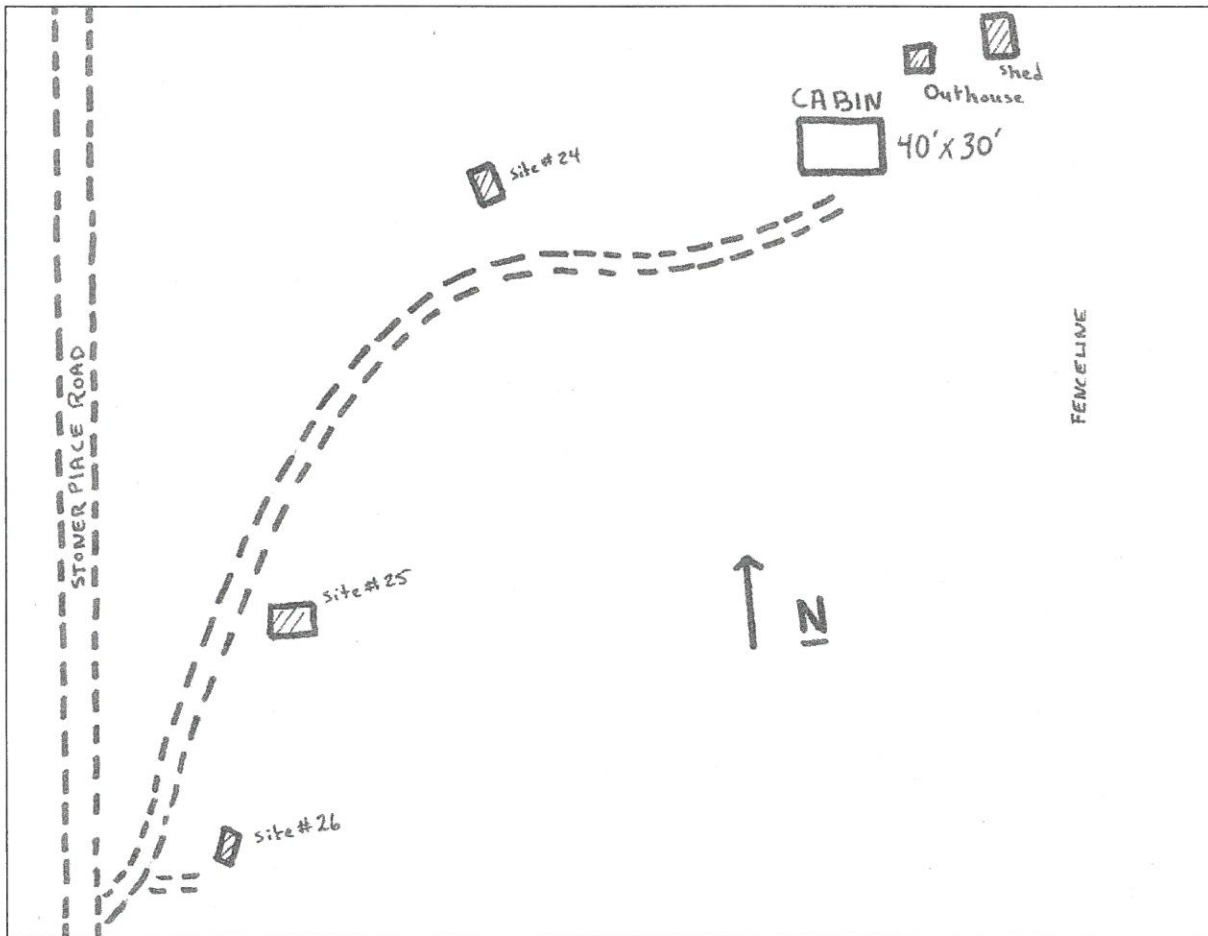


<b>Zone_struct_no</b>	6A 23
<b>Phy_911_address</b>	UNK
<b>Tract_name</b>	na
<b>Permit_no</b>	na
<b>Latitude</b>	47 31 00
<b>Longitude</b>	112 43 58
<b>Legal_address</b>	T20N R09W 03
<b>Struct_type</b>	Private Residence
<b>Struct_name</b>	Stoner Place
<b>Owner_name</b>	UNK
<b>Other_struct</b>	outhouse, shed
<b>Defen_space</b>	3
<b>Egress_ingress</b>	N
<b>Turn_space_&gt;100ft</b>	Y
<b>Bridge_restrictions</b>	na
<b>Gate_restriction</b>	Y
<b>Utilities</b>	UG electric
<b>Haz_materials</b>	lp gas
<b>Dist_to_water</b>	2
<b>Livestock</b>	NP
<b>Comments</b>	All Stoner places are behind a private locked-gate (no FS lock).

**Photo**




**Site Map**

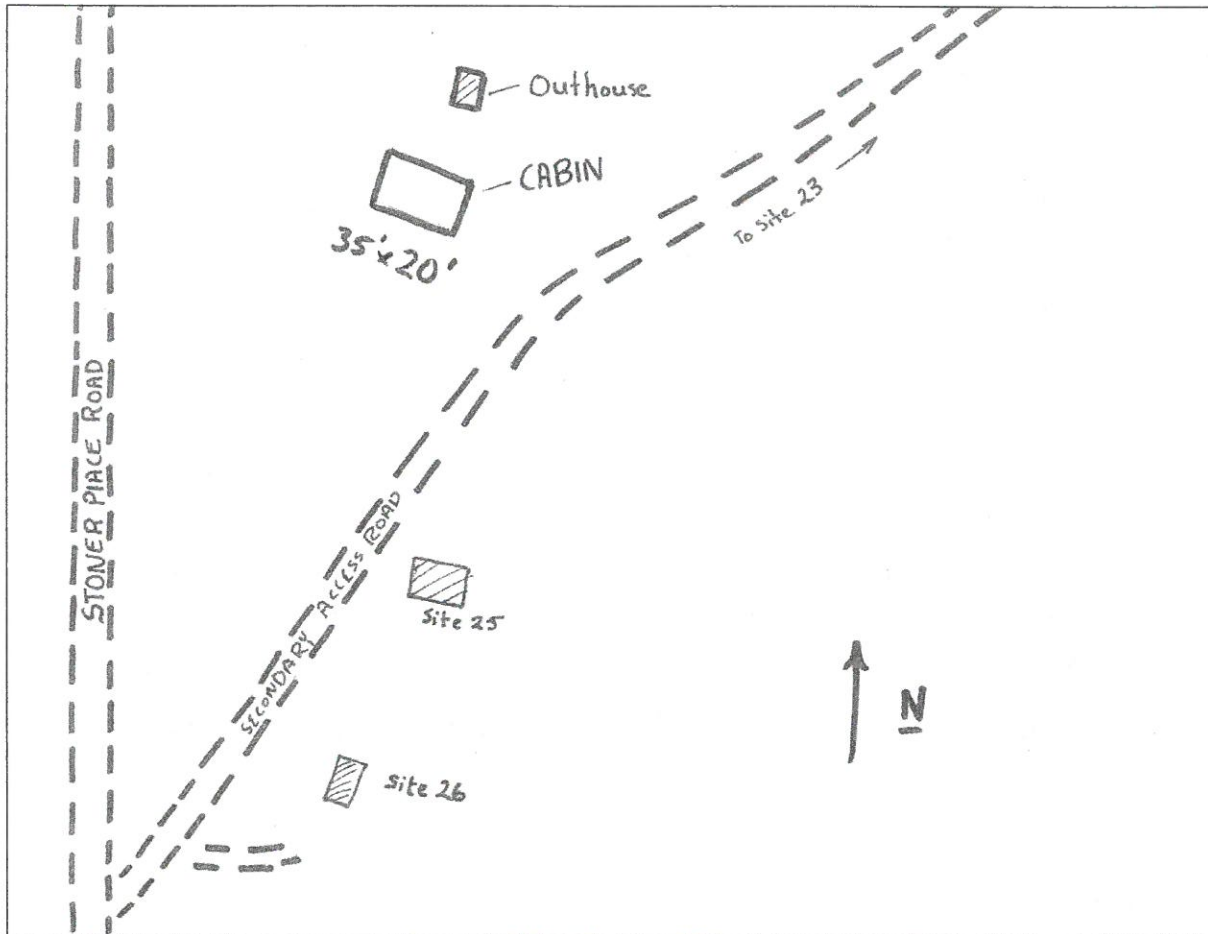


<b>Zone_struct_no</b>	6A 24
<b>Phy_911_address</b>	UNK
<b>Tract_name</b>	na
<b>Permit_no</b>	na
<b>Latitude</b>	47 31 00
<b>Longitude</b>	112 44 07
<b>Legal_address</b>	T20N R09W 03
<b>Struct_type</b>	Private Residence
<b>Struct_name</b>	Stoner Place
<b>Owner_name</b>	UNK
<b>Other_struct</b>	outhouse
<b>Defen_space</b>	3
<b>Egress_ingress</b>	N
<b>Turn_space_&gt;100ft</b>	Y
<b>Bridge_restrictions</b>	na
<b>Gate_restriction</b>	Y
<b>Utilities</b>	UG electric
<b>Haz_materials</b>	na
<b>Dist_to_water</b>	2
<b>Livestock</b>	NP
<b>Comments</b>	All Stoner places are behind a private locked-gate (no FS lock).

**Photo**



**Site Map**

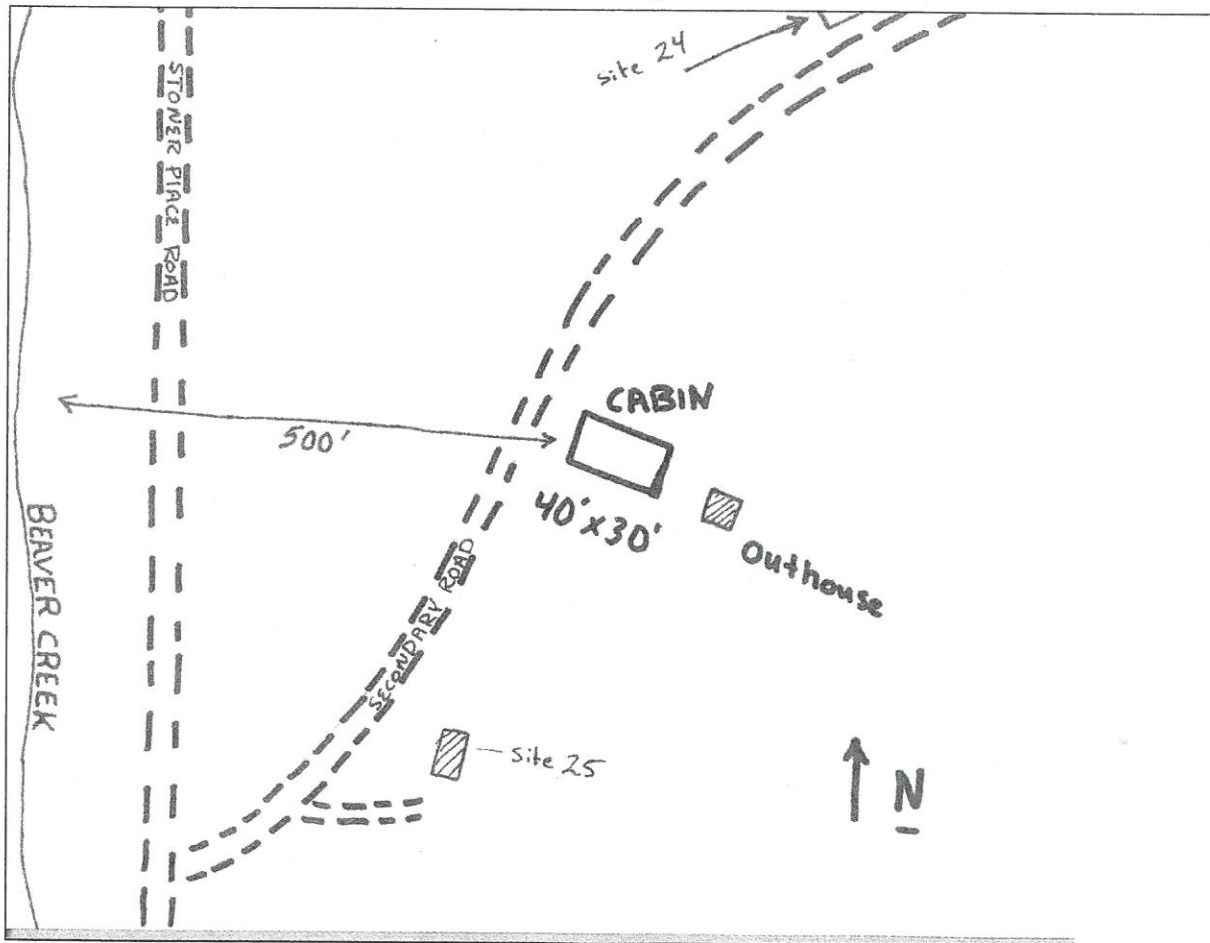


<b>Zone_struct_no</b>	6A 25
<b>Phy_911_address</b>	UNK
<b>Tract_name</b>	na
<b>Permit_no</b>	na
<b>Latitude</b>	47 30 56
<b>Longitude</b>	112 44 06
<b>Legal_address</b>	T20N R09W 03
<b>Struct_type</b>	Private Residence
<b>Struct_name</b>	Stoner Place
<b>Owner_name</b>	Fagenstrom
<b>Other_struct</b>	outhouse
<b>Defen_space</b>	3
<b>Egress_ingress</b>	N
<b>Turn_space &gt;100ft</b>	Y
<b>Bridge_restrictions</b>	na
<b>Gate_restriction</b>	Y
<b>Utilities</b>	UG electric
<b>Haz_materials</b>	lp gas
<b>Dist_to_water</b>	2
<b>Livestock</b>	UNK
<b>Comments</b>	All Stoner places are behind a private locked-gate (no FS lock).

**Photo**




**Site Map**

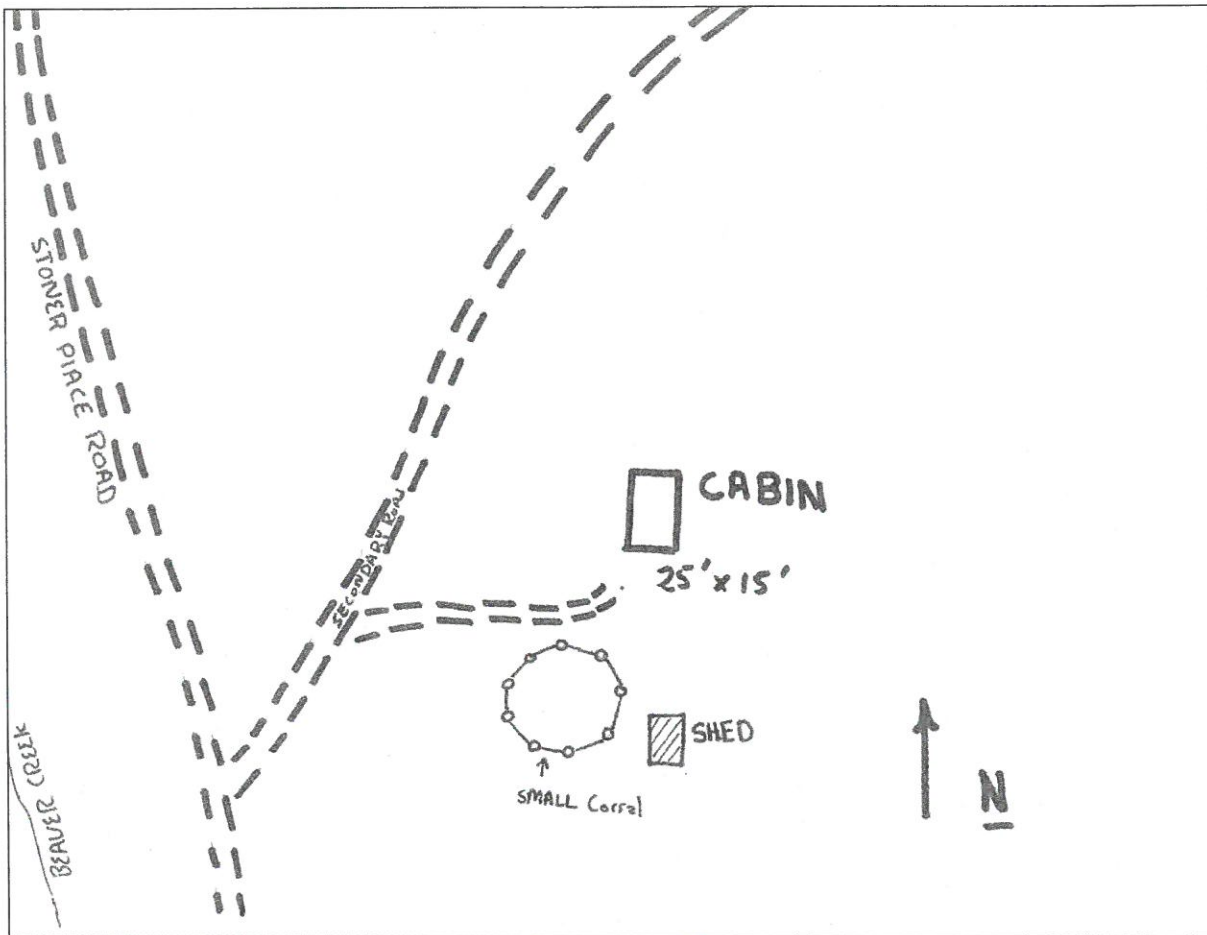


<b>Zone_struct_no</b>	6A 26
<b>Phy_911_address</b>	UNK
<b>Tract_name</b>	na
<b>Permit_no</b>	na
<b>Latitude</b>	47 30 53
<b>Longitude</b>	112 44 03
<b>Legal_address</b>	T20N R09W 03
<b>Struct_type</b>	Private Residence
<b>Struct_name</b>	Stoner Place
<b>Owner_name</b>	UNK
<b>Other_struct</b>	outhouse, tack shed
<b>Defen_space</b>	3
<b>Egress_ingress</b>	Y
<b>Turn_space_&gt;100ft</b>	N
<b>Bridge_restrictions</b>	na
<b>Gate_restriction</b>	Y
<b>Utilities</b>	UG electric
<b>Haz_materials</b>	na
<b>Dist_to_water</b>	2
<b>Livestock</b>	NP
<b>Comments</b>	Small corral on property. All Stoner places are behind a private locked-gate.

**Photo**



**Site Map**

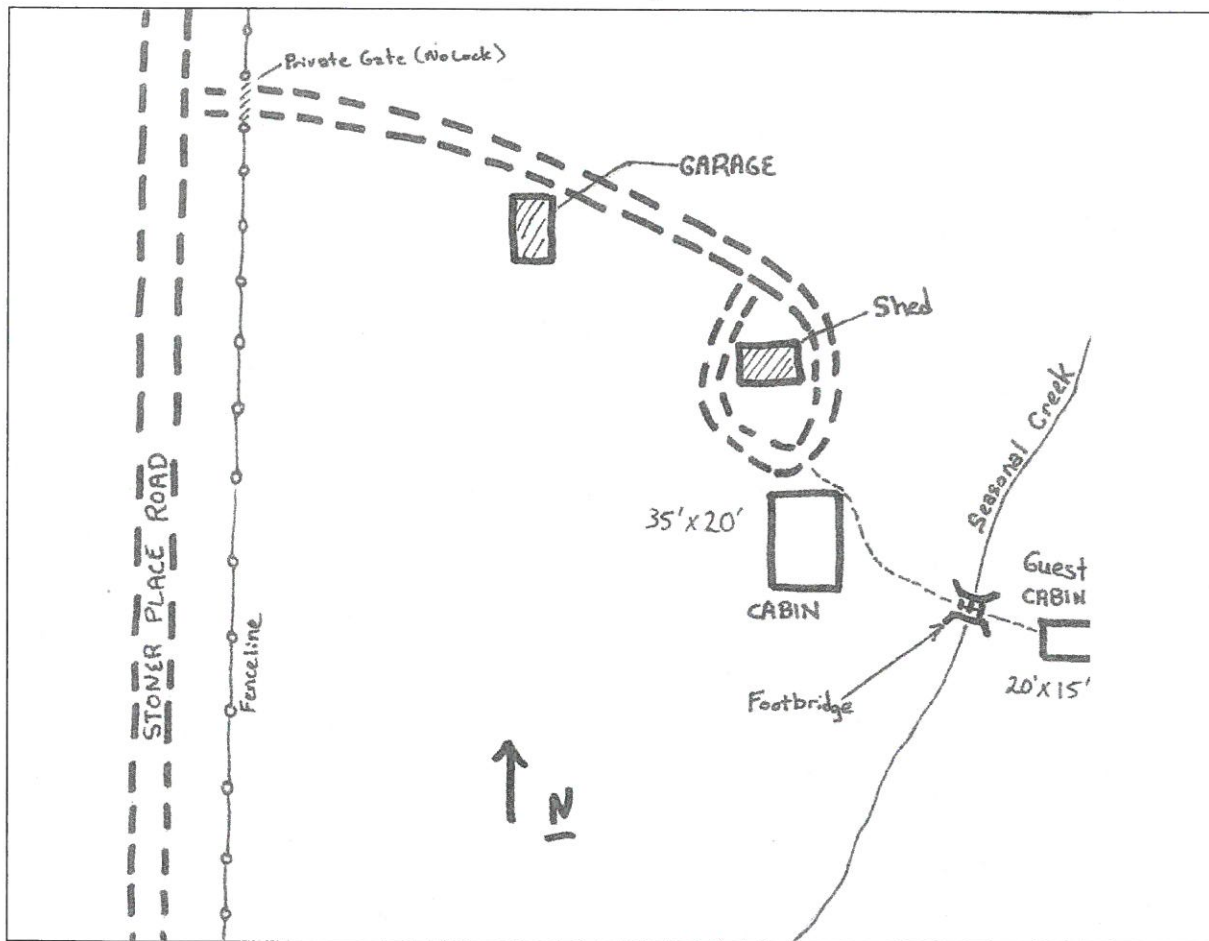


**Zone\_struct\_no** 6A 27  
**Phy\_911\_address** UNK  
**Tract\_name** na  
**Permit\_no** na  
**Latitude** 47 30 54  
**Longitude** 112 43 53  
**Legal\_address** T20N R09W 03  
**Struct\_type** Private Residence  
**Struct\_name** Stoner Place  
**Owner\_name** UNK  
**Other\_struct** outhouse, shed, cabin, garage.  
**Defen\_space** 3  
**Egress\_ingress** N  
**Turn\_space >100ft** N  
**Bridge\_restrictions** na  
**Gate\_restriction** Y  
**Utilities** UG electric  
**Haz\_materials** na  
**Dist\_to\_water** 2  
**Livestock** NP  
**Comments** Guest cabin at this site may be occupied.

**Photo**




**Site Map**



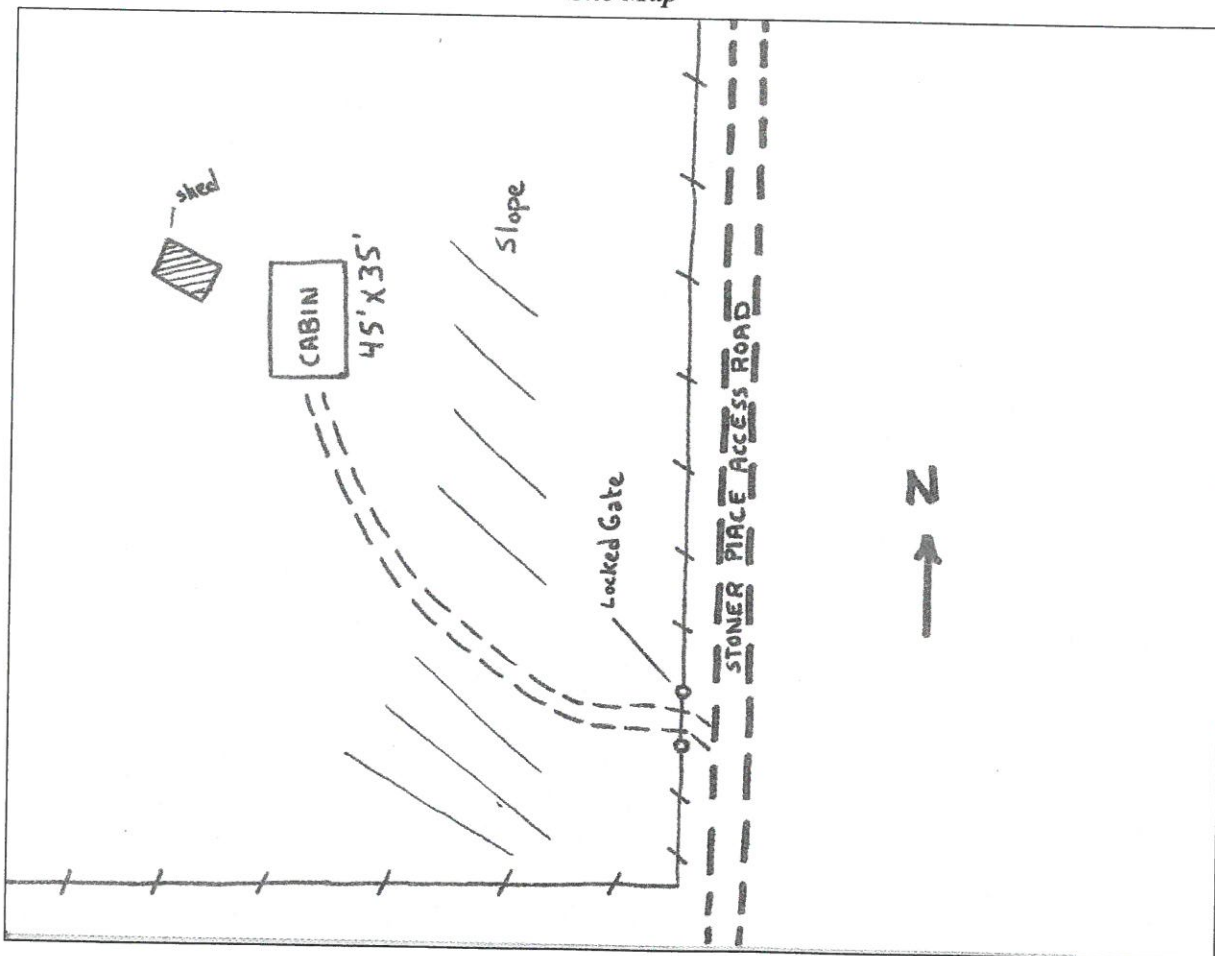


<i>Zone_struct_no</i>	6A 28
<i>Phy_911_address</i>	UNK
<i>Tract_name</i>	na
<i>Permit_no</i>	na
<i>Latitude</i>	47 30 53
<i>Longitude</i>	112 43 46
<i>Legal_address</i>	T20N R09W 03
<i>Struct_type</i>	Private Residence
<i>Struct_name</i>	Stoner Place
<i>Owner_name</i>	Newman
<i>Other_struct</i>	shed
<i>Defen_space</i>	3
<i>Egress_ingress</i>	N
<i>Turn_space &gt;100ft</i>	N
<i>Bridge_restrictions</i>	na
<i>Gate_restriction</i>	Y
<i>Utilities</i>	UG electric
<i>Haz_materials</i>	na
<i>Dist_to_water</i>	2
<i>Livestock</i>	NP
<i>Comments</i>	Private lock to Stoner access road & private gate/lock to residence.

*Photo*



*Site Map*

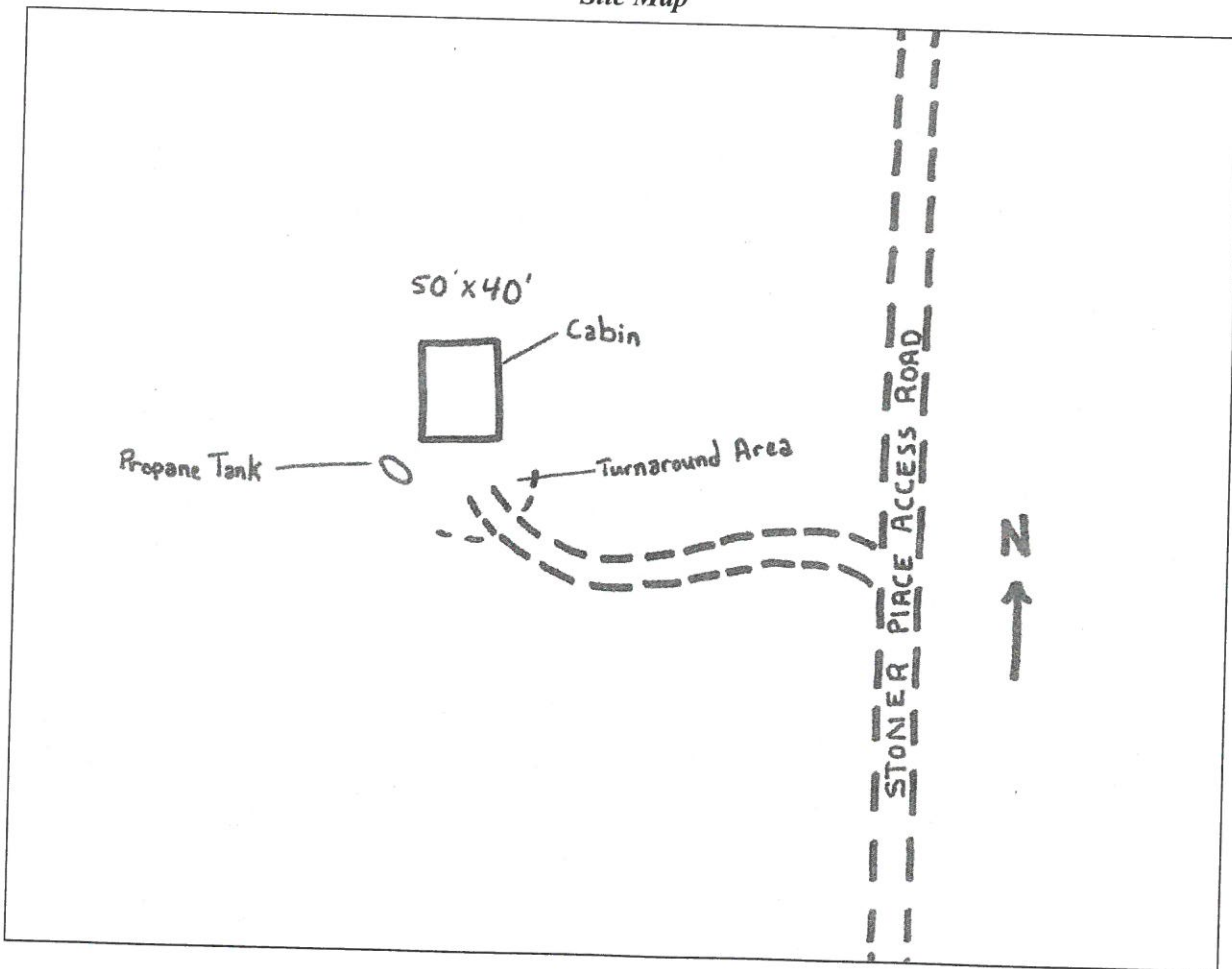


<i>Zone_struct_no</i>	6A 29
<i>Phy_911_address</i>	UNK
<i>Tract_name</i>	na
<i>Permit_no</i>	na
<i>Latitude</i>	47 30 49
<i>Longitude</i>	112 43 51
<i>Legal_address</i>	T20N R09W 03
<i>Struct_type</i>	Private Residence
<i>Struct_name</i>	Stoner Place
<i>Owner_name</i>	UNK
<i>Other_struct</i>	N
<i>Defen_space</i>	3
<i>Egress_ingress</i>	N
<i>Turn_space &gt;100ft</i>	Y
<i>Bridge_restrictions</i>	na
<i>Gate_restriction</i>	Y
<i>Utilities</i>	UG electric
<i>Haz_materials</i>	lp gas
<i>Dist_to_water</i>	2
<i>Livestock</i>	UNK
<i>Comments</i>	All Stoner places are behind a private locked-gate (no FS lock).

*Photo*




*Site Map*

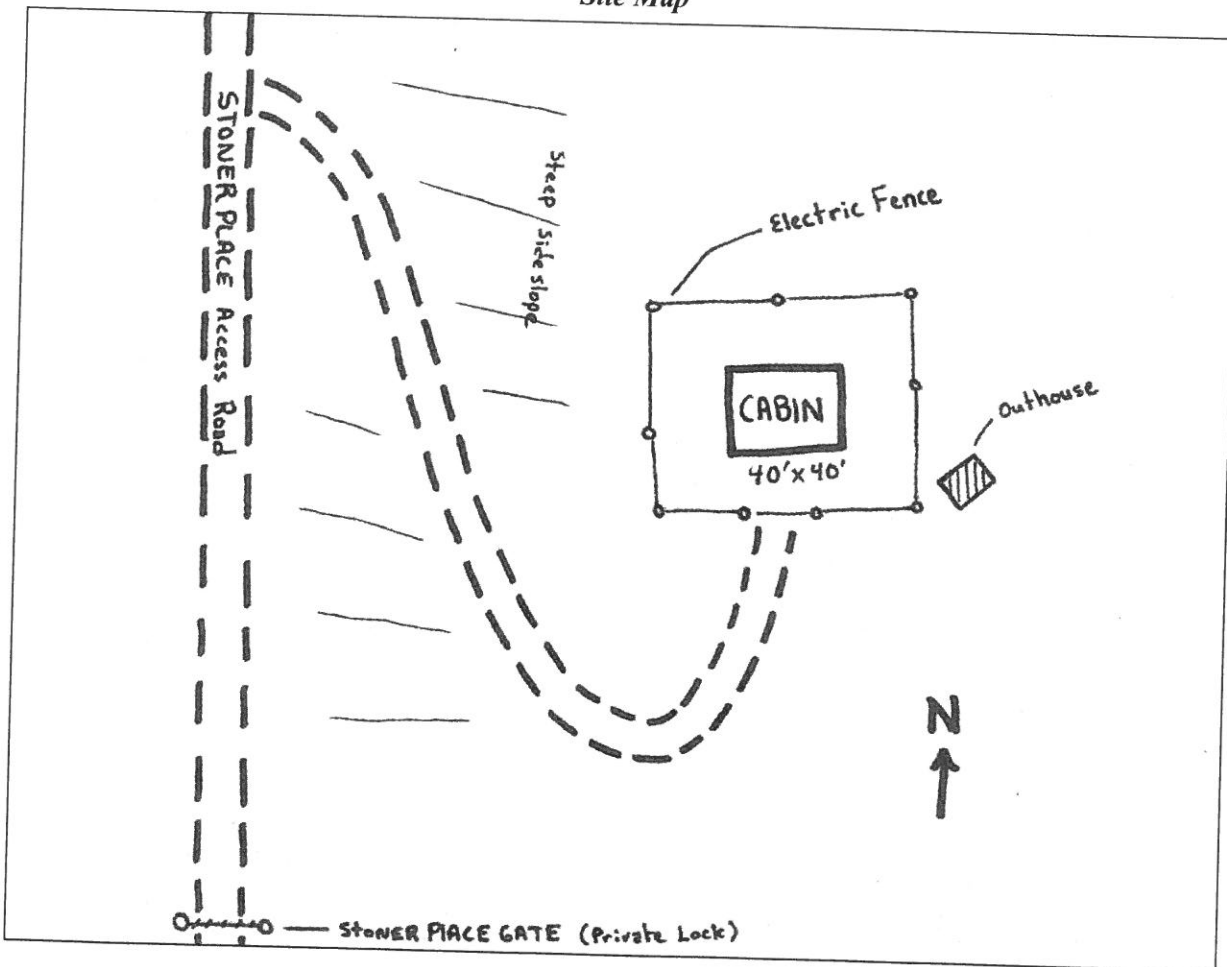


<i>Zone_struct no</i>	6A 30
<i>Phy_911_address</i>	UNK
<i>Tract_name</i>	na
<i>Permit_no</i>	na
<i>Latitude</i>	47 30 24
<i>Longitude</i>	112 43 29
<i>Legal_address</i>	T20N R09W 10
<i>Struct_type</i>	Private Residence
<i>Struct_name</i>	Stoner Place
<i>Owner_name</i>	UNK
<i>Other_struct</i>	outhouse
<i>Defen_space</i>	3
<i>Egress_ingress</i>	N
<i>Turn_space &gt;100ft</i>	Y
<i>Bridge_restrictions</i>	na
<i>Gate_restriction</i>	Y
<i>Utilities</i>	UG electric
<i>Haz_materials</i>	na
<i>Dist_to_water</i>	2
<i>Livestock</i>	NP
<i>Comments</i>	All Stoner places are behind a private locked-gate.

*Photo*



*Site Map*



# Rocky Mountain Front Emergency Plan

## Zone 6A - Hidden Valley Ranch, Herder Cabin, Willow Creek Guard Station

**Disclaimer:**

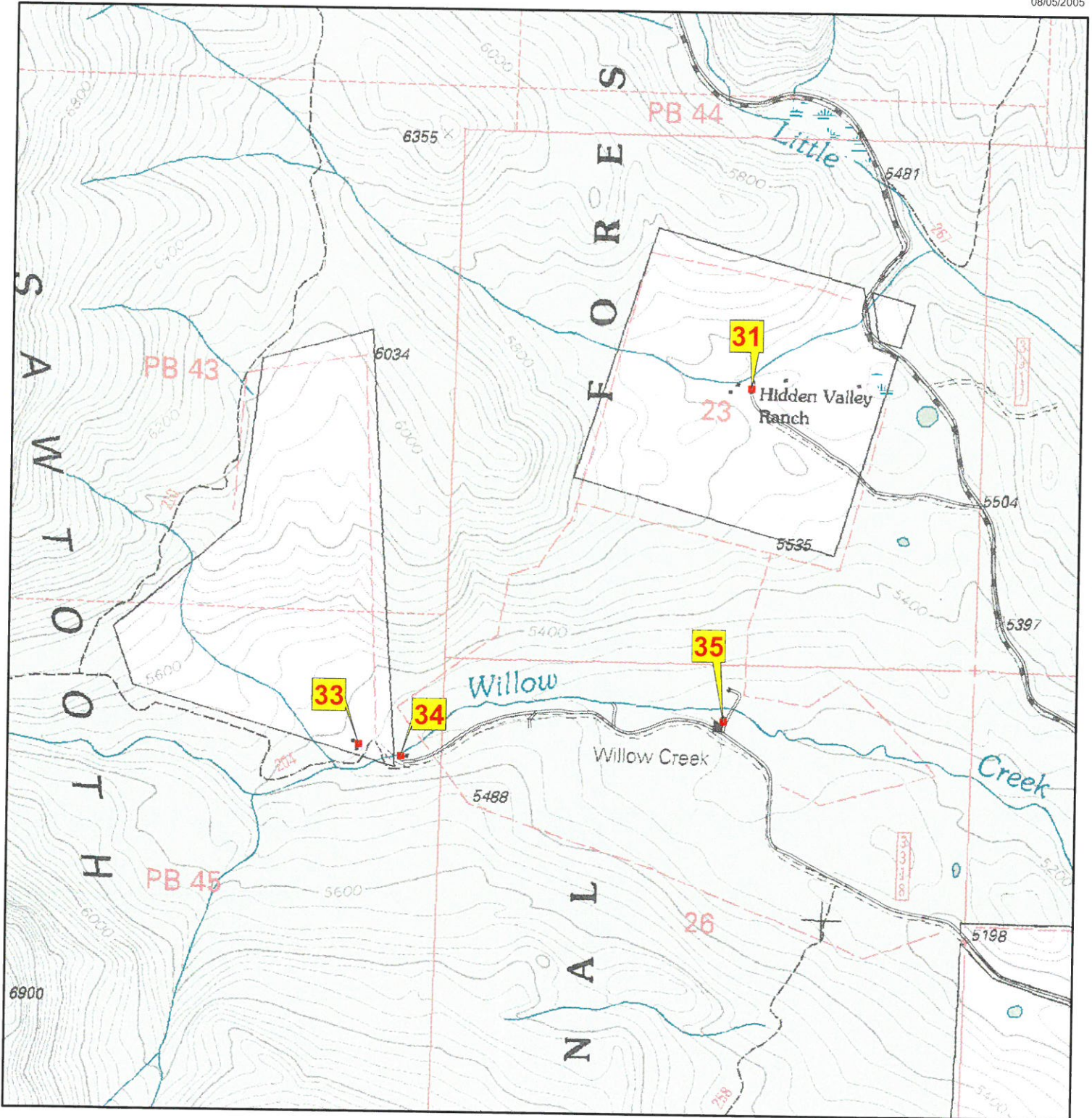
The Forest Service uses the most current and complete data available. GIS data and product accuracy may vary. They may be developed from sources of differing accuracy, accurate only at certain scales, based on modeling or interpretation, incomplete while being created or revised, etc. Using GIS products for purposes other than those for which they were created, may yield inaccurate or misleading results. The Forest Service reserves the right to correct, update, modify, or replace GIS products without notification. For more information, contact:

Lewis & Clark National Forest  
 Rocky Mountain Ranger District  
 1102 Main Avenue NW, Box 340  
 Choteau, Montana 59422  
 406-466-5341



- |                 |                         |
|-----------------|-------------------------|
| ■ Structures    | <b>Ownership</b>        |
| ▲ Campground    | ■ BLM                   |
| ✈ Picnic Area   | ■ Forest Service        |
| ♣ Trailhead     | ■ National Park Service |
| 🏠 Lookout       | ■ Native American Lands |
| ★ RAWS Station  | ■ State of Montana      |
| □ Zone Boundary | ■ Nature Conservancy    |
|                 | ■ Private               |

08/05/2005

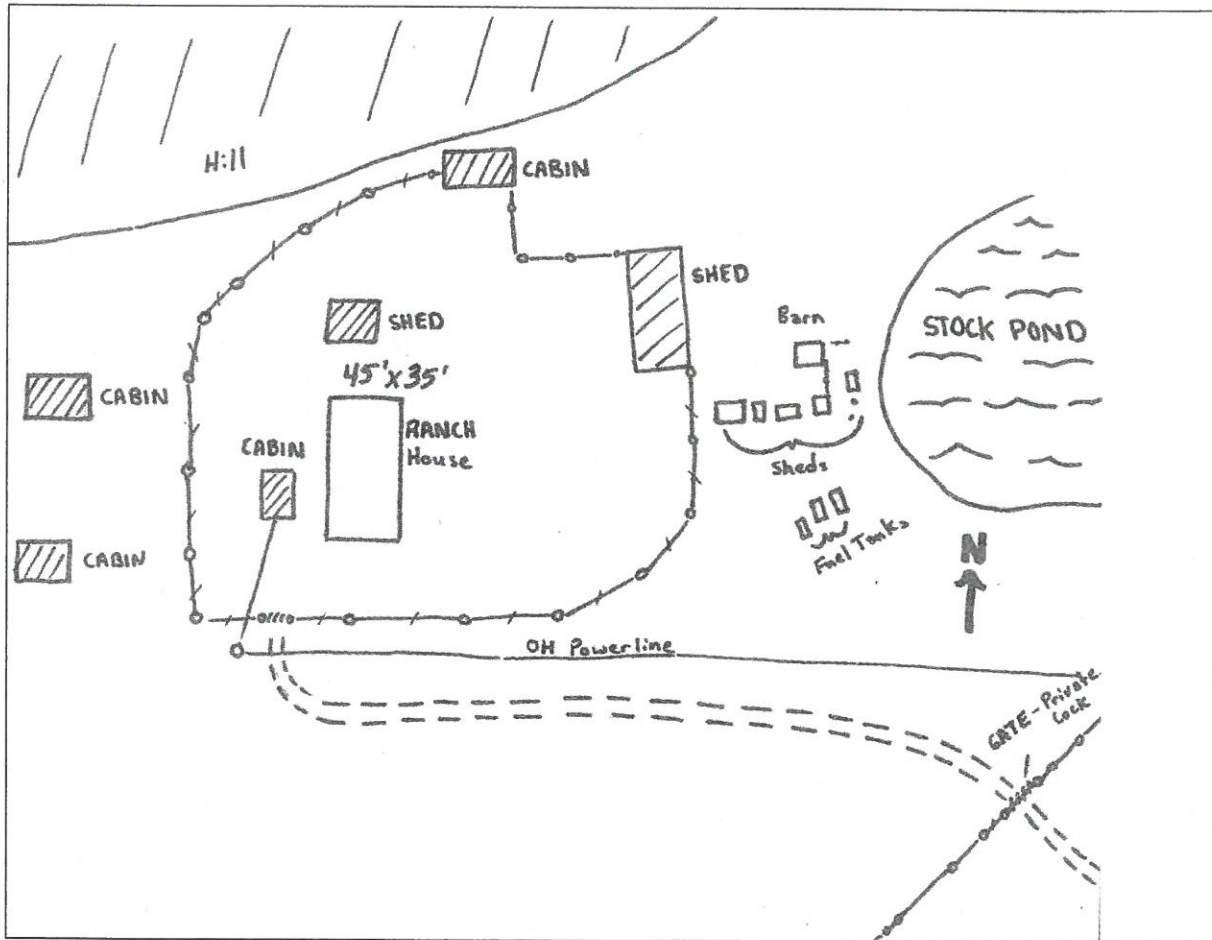


<b>Zone_struct_no</b>	6A 31
<b>Phy_911_address</b>	na
<b>Tract_name</b>	na
<b>Permit_no</b>	na
<b>Latitude</b>	47 28 22
<b>Longitude</b>	112 42 43
<b>Legal_address</b>	T20N R09W 23
<b>Struct_type</b>	Private Lodge
<b>Struct_name</b>	Hidden Valley Ranch
<b>Owner_name</b>	Gause
<b>Other_struct</b>	4 cabins, 7 sheds, 1 barn
<b>Defen_space</b>	1
<b>Egress_ingress</b>	N
<b>Turn_space_&gt;100ft</b>	Y
<b>Bridge_restrictions</b>	na
<b>Gate_restriction</b>	Y, locked
<b>Utilities</b>	OH electric
<b>Haz_materials</b>	Fuel Tanks
<b>Dist_to_water</b>	1
<b>Livestock</b>	NP
<b>Comments</b>	This is a private inholding and the lock on the gate is not Forest Service key accessible.

Photo




Site Map

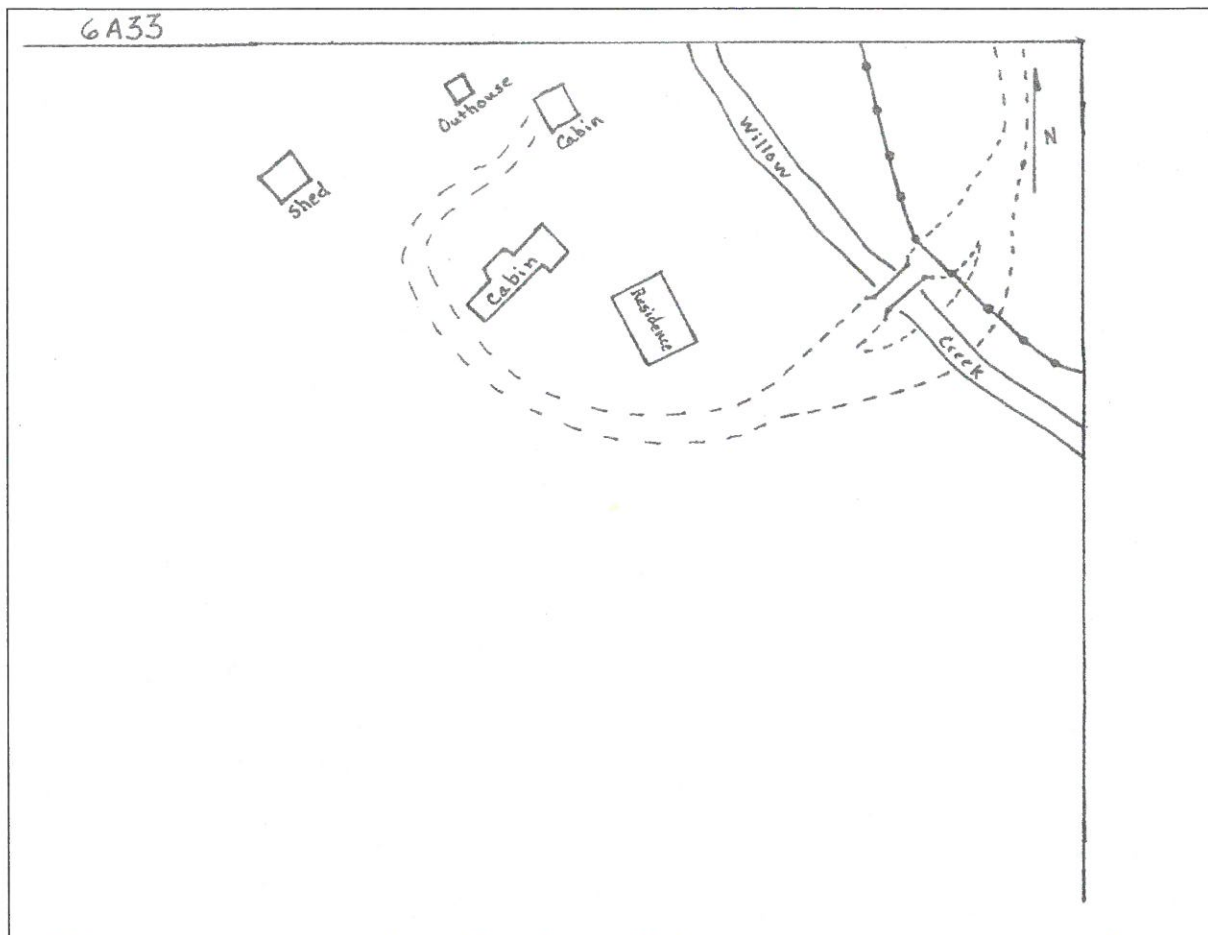


**Zone\_struct\_no** 6A 33  
**Phy\_911\_address** na  
**Tract\_name** na  
**Permit\_no** na  
**Latitude** 47 27 46  
**Longitude** 112 43 38  
**Legal\_address** T20N R09W 27  
**Struct\_type** Private Residence  
**Struct\_name** Reissing Ranch  
**Owner\_name** UNK  
**Other\_struct** 3 cabins, 2 camper trailers, 1 shed  
**Defen\_space** 2  
**Egress\_ingress** N  
**Turn\_space\_>100ft** Y  
**Bridge\_restrictions** GVW unk  
**Gate\_restriction** Y, private  
**Utilities** UG electric lines  
**Haz\_materials** na  
**Dist\_to\_water** 1  
**Livestock** NP  
**Comments** Bridge has alternate creek crossing.

**Photo**




**Site Map**

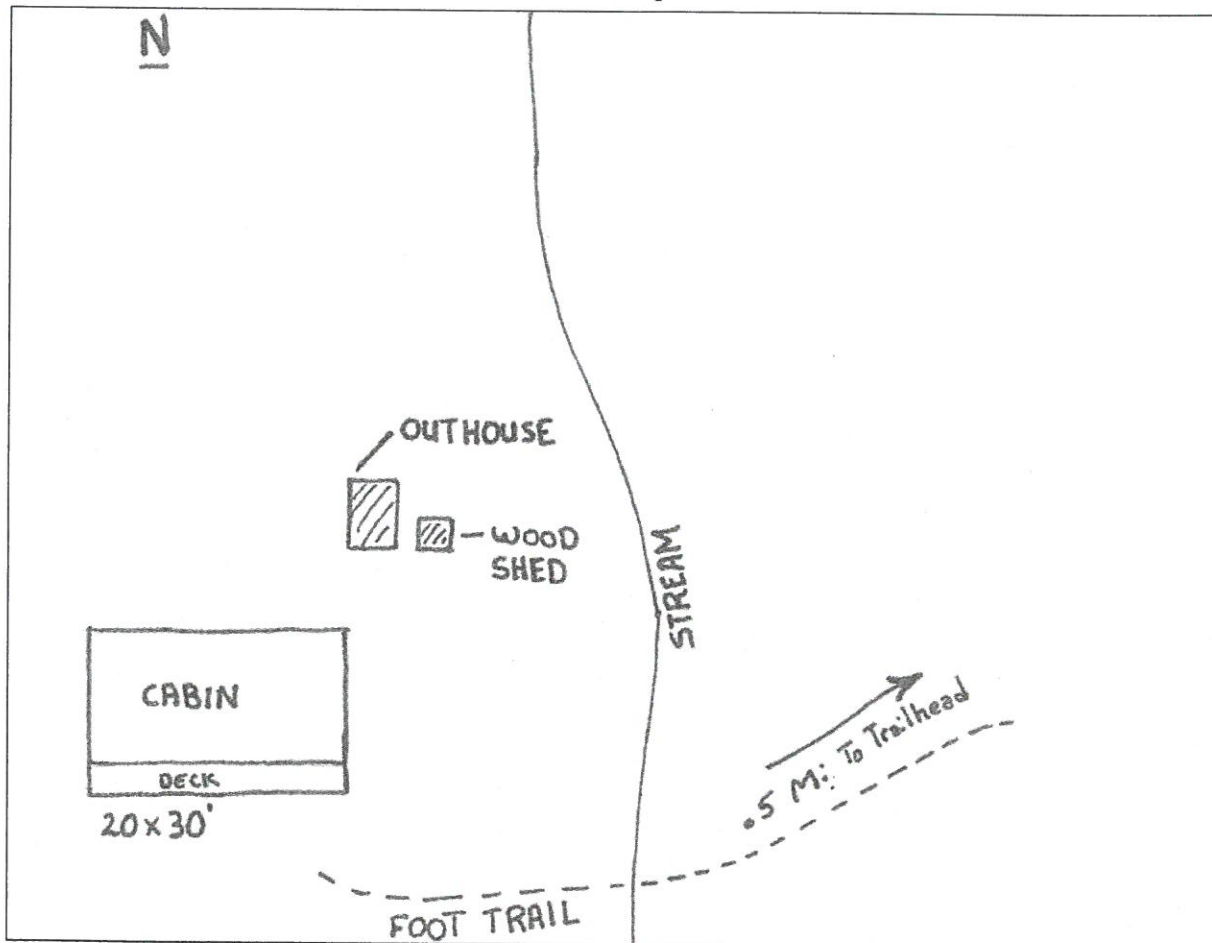


<i>Zone_struct_no</i>	6A 34
<i>Phy_911_address</i>	
<i>Tract_name</i>	
<i>Permit_no</i>	
<i>Latitude</i>	47 27 45
<i>Longitude</i>	112 43 32
<i>Legal_address</i>	T20N R09W 27
<i>Struct_type</i>	Permit Cabin
<i>Struct_name</i>	Herder Cabin
<i>Owner_name</i>	Grazing Association
<i>Other_struct</i>	1 shed
<i>Defen_space</i>	2
<i>Egress_ingress</i>	N
<i>Turn_space_&gt;100ft</i>	Y
<i>Bridge_restrictions</i>	N
<i>Gate_restriction</i>	Y, private
<i>Utilities</i>	none
<i>Haz_materials</i>	n/a
<i>Dist_to_water</i>	1
<i>Livestock</i>	P
<i>Comments</i>	Creek Crossing

**Photo**



**Site Map**

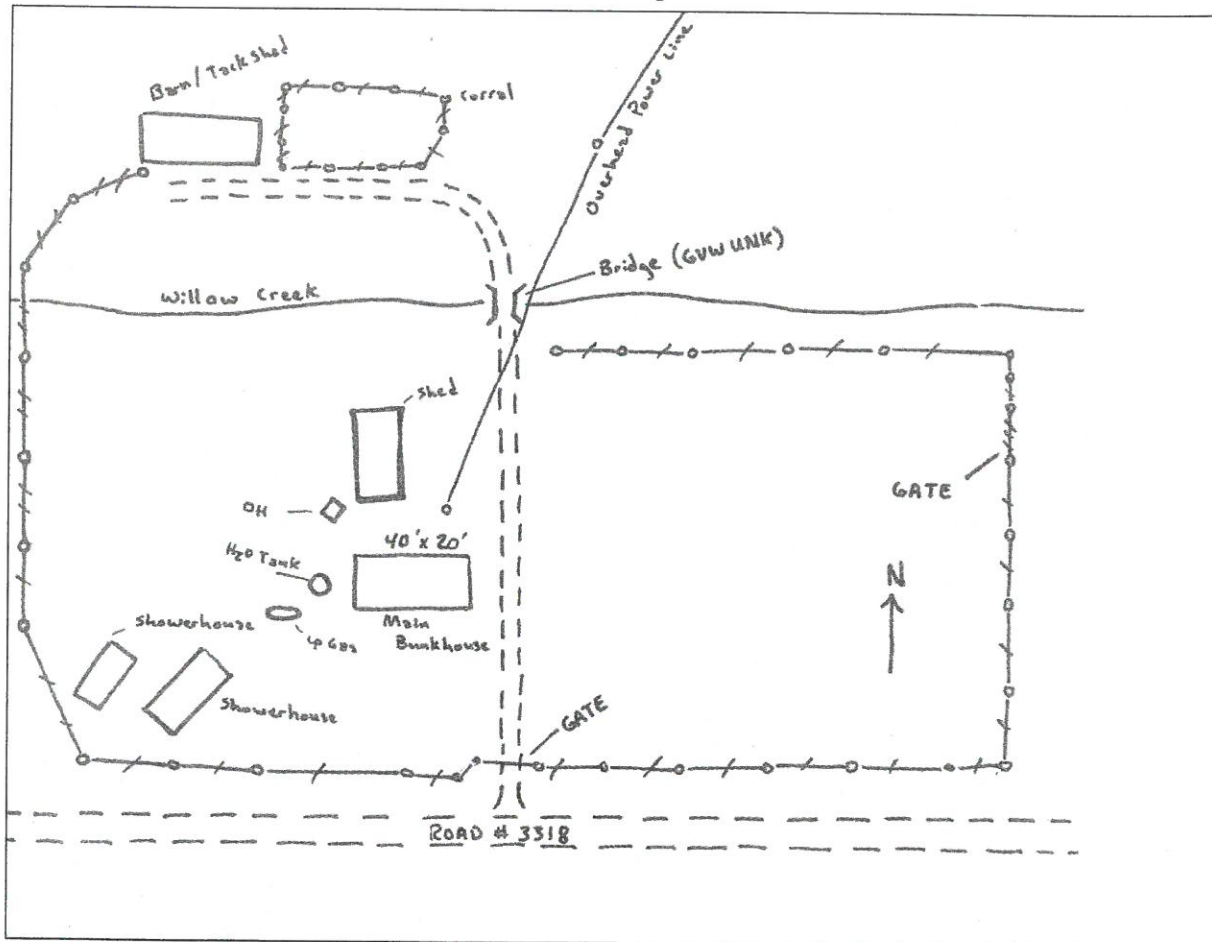


**Zone\_struct\_no** 6A 35  
**Phy\_911\_address** na  
**Tract\_name** na  
**Permit\_no** na  
**Latitude** 47 27 49  
**Longitude** 112 42 45  
**Legal\_address** T20N R09W 26  
**Struct\_type** Administrative Site  
**Struct\_name** Willow Creek Guard Station  
**Owner\_name** USFS  
**Other\_struct** 2 shower houses, shed, tack shed, outhouse  
**Defen\_space** 1  
**Egress\_ingress** N  
**Turn\_space\_>100ft** Y  
**Bridge\_restrictions** na  
**Gate\_restriction** Y, FS key  
**Utilities** OH electric  
**Haz\_materials** lp tank  
**Dist\_to\_water** 1  
**Livestock** P  
**Comments** None

**Photo**



**Site Map**





# Rocky Mountain Front Emergency Plan

## Zone 6A - Scoutana Ranch and Fish & Game Cabin

**Disclaimer:**

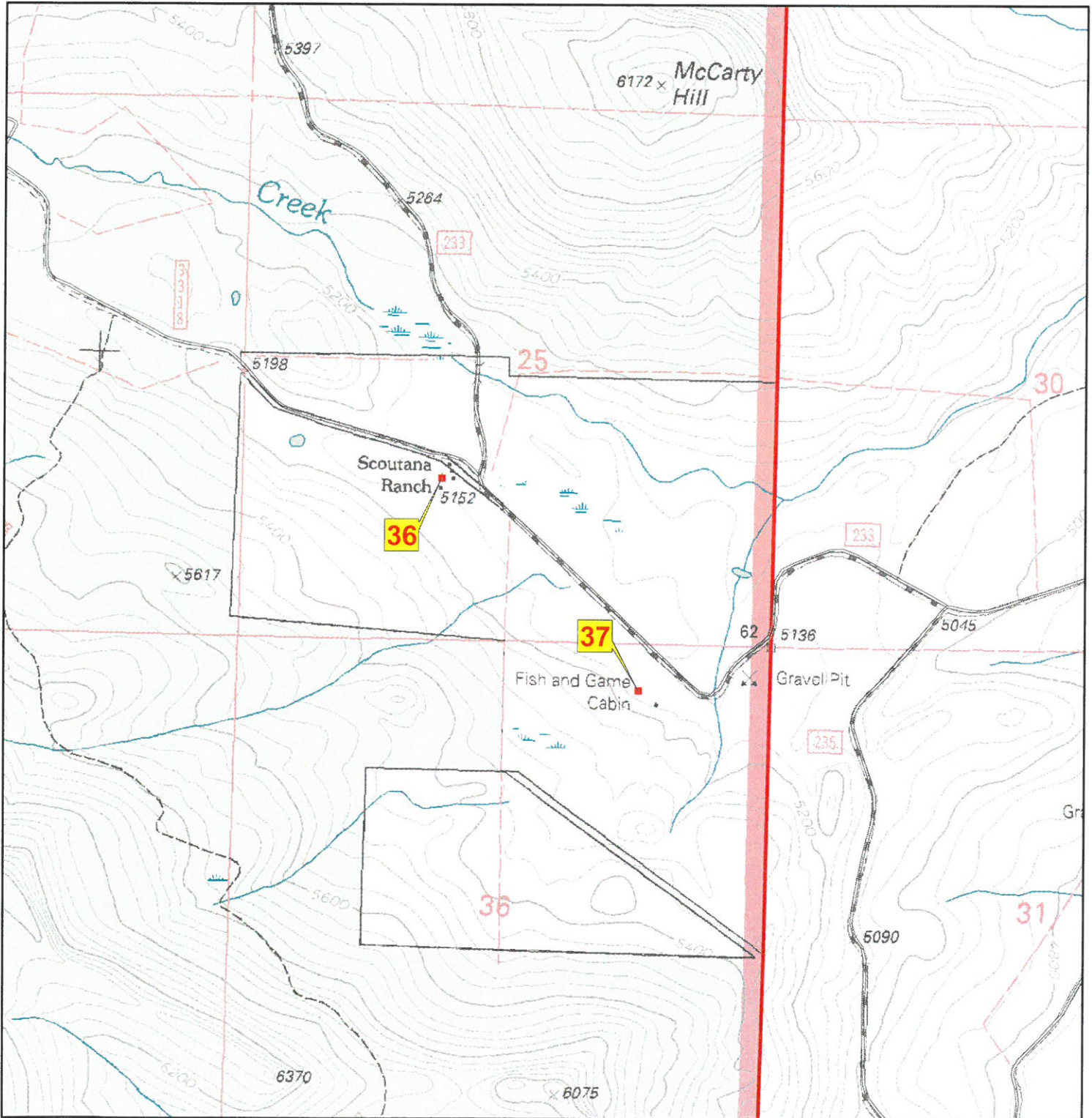
The Forest Services uses the most current and complete data available. GIS data and product accuracy may vary. They may be: developed from sources of differing accuracy, accurate only at certain scales, based on modeling or interpretation, incomplete while being created or revised, etc. Using GIS products for purposes other than those for which they were created, may yield inaccurate or misleading results. The Forest Service reserves the right to correct, update, modify, or replace GIS products without notification. For more information, contact:

Lewis & Clark National Forest  
 Rocky Mountain Ranger District  
 1102 Main Avenue NW, Box 340  
 Choteau, Montana 59422  
 406-466-5341



- |                 |                         |
|-----------------|-------------------------|
| ■ Structures    | <b>Ownership</b>        |
| ▲ Campground    | ■ BLM                   |
| ▲ Picnic Area   | ■ Forest Service        |
| ▲ Trailhead     | ■ National Park Service |
| ▲ Lookout       | ■ Native American Lands |
| ★ RAWS Station  | ■ State of Montana      |
| □ Zone Boundary | ■ Nature Conservancy    |
|                 | ■ Private               |

08/05/2005

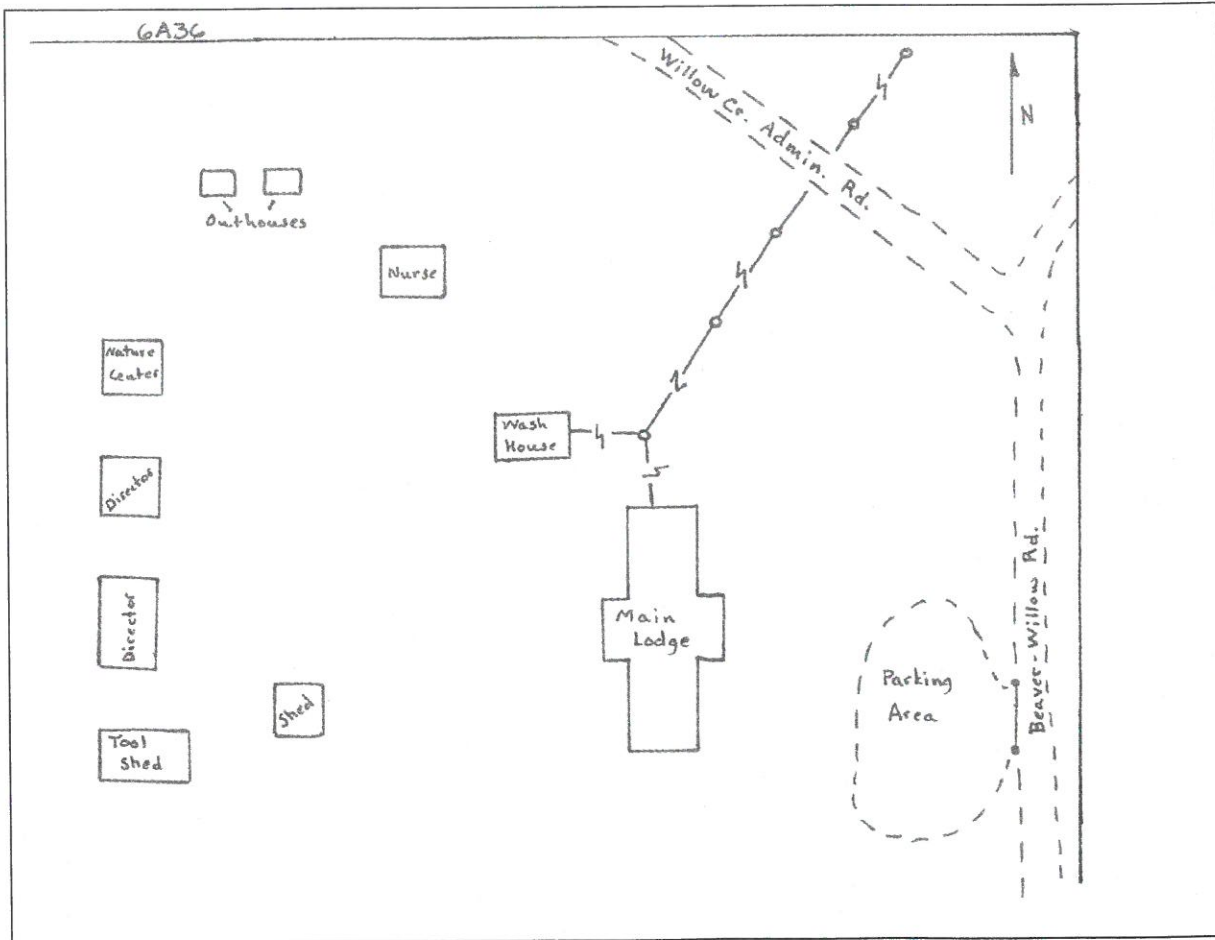


**Zone\_struct\_no** 6A 36  
**Phy\_911\_address**  
**Tract\_name**  
**Permit\_no**  
**Latitude** 47 27 18  
**Longitude** 112 41 14  
**Legal\_address** T20N R09W 25  
**Struct\_type** Private Lodge  
**Struct\_name** Scoutana  
**Owner\_name** Girl Scouts of the USA  
**Other\_struct** 7 out buildings  
**Defen\_space** 1  
**Egress\_ingress** N  
**Turn\_space\_>100ft** Y  
**Bridge\_restrictions** None  
**Gate\_restriction** no  
**Utilities** OH electrical  
**Haz\_materials** n/a  
**Dist\_to\_water** 2  
**Livestock** NP  
**Comments**

**Photo**



**Site Map**

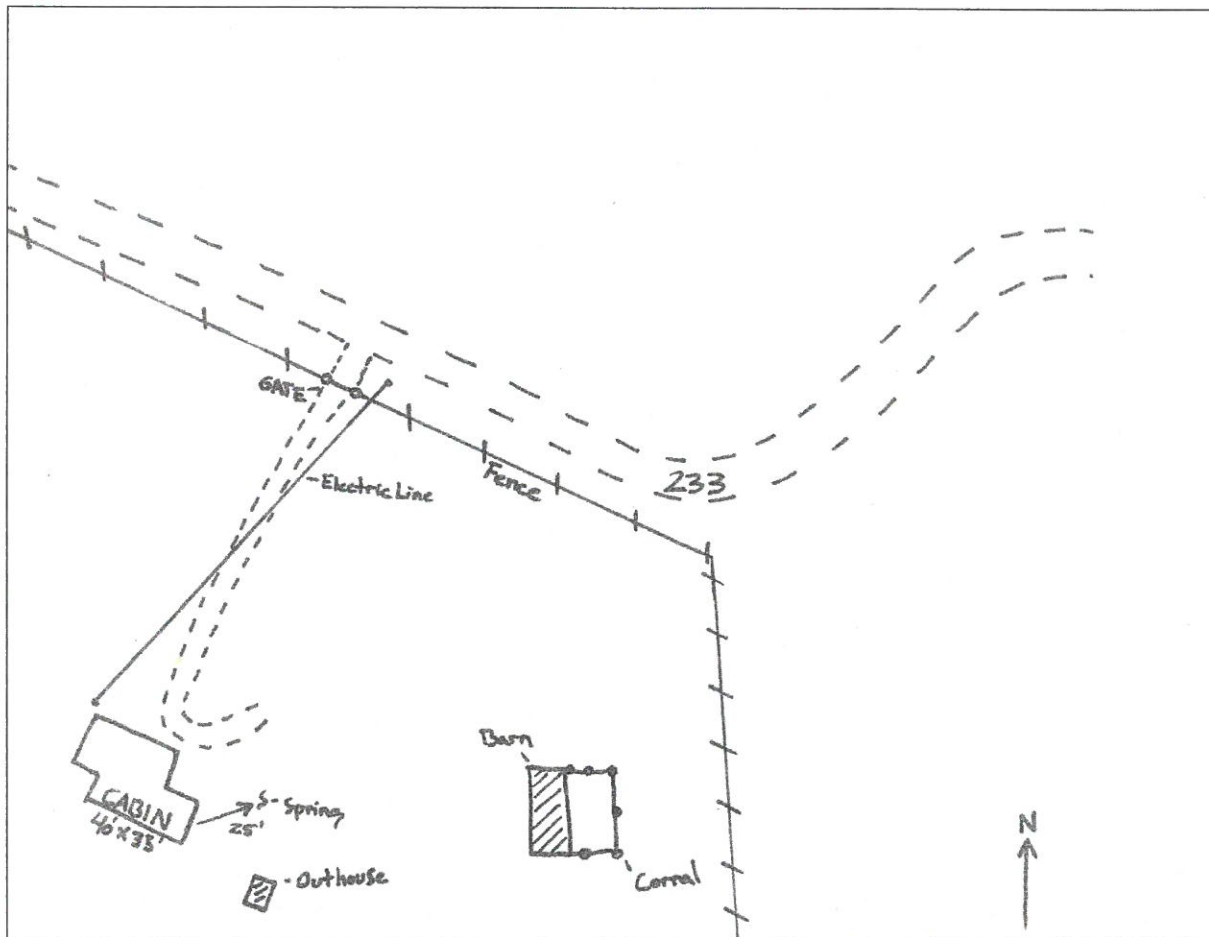


<b>Zone_struct_no</b>	6A 37
<b>Phy_911_address</b>	740 Beaver-Willow Road, Augusta, MT 59410
<b>Tract_name</b>	na
<b>Permit_no</b>	na
<b>Latitude</b>	47 26 58
<b>Longitude</b>	112 41 12
<b>Legal_address</b>	T20N R09W 36
<b>Struct_type</b>	Private Residence
<b>Struct_name</b>	Scoutana Fish and Game Cabin
<b>Owner_name</b>	MT FWP
<b>Other_struct</b>	outhouse, barn
<b>Defen_space</b>	3
<b>Egress_ingress</b>	N
<b>Turn_space_&gt;100ft</b>	N
<b>Bridge_restrictions</b>	na
<b>Gate_restriction</b>	N
<b>Utilities</b>	OH electric
<b>Haz_materials</b>	na
<b>Dist_to_water</b>	1
<b>Livestock</b>	UNK
<b>Comments</b>	None

**Photo**



**Site Map**



# Rocky Mountain Front Emergency Plan

## Zone 6A - Ford Creek Resort

**Disclaimer:**

The Forest Services uses the most current and complete data available. GIS data and product accuracy may vary. They may be developed from sources of differing accuracy, accurate only at certain scales, based on modeling or interpretation, incomplete while being created or revised, etc. Using GIS products for purposes other than those for which they were created, may yield inaccurate or misleading results. The Forest Service reserves the right to correct, update, modify, or replace GIS products without notification. For more information, contact:

Lewis & Clark National Forest  
 Rocky Mountain Ranger District  
 1102 Main Avenue NW, Box 340  
 Choteau, Montana 59422  
 406-466-5341

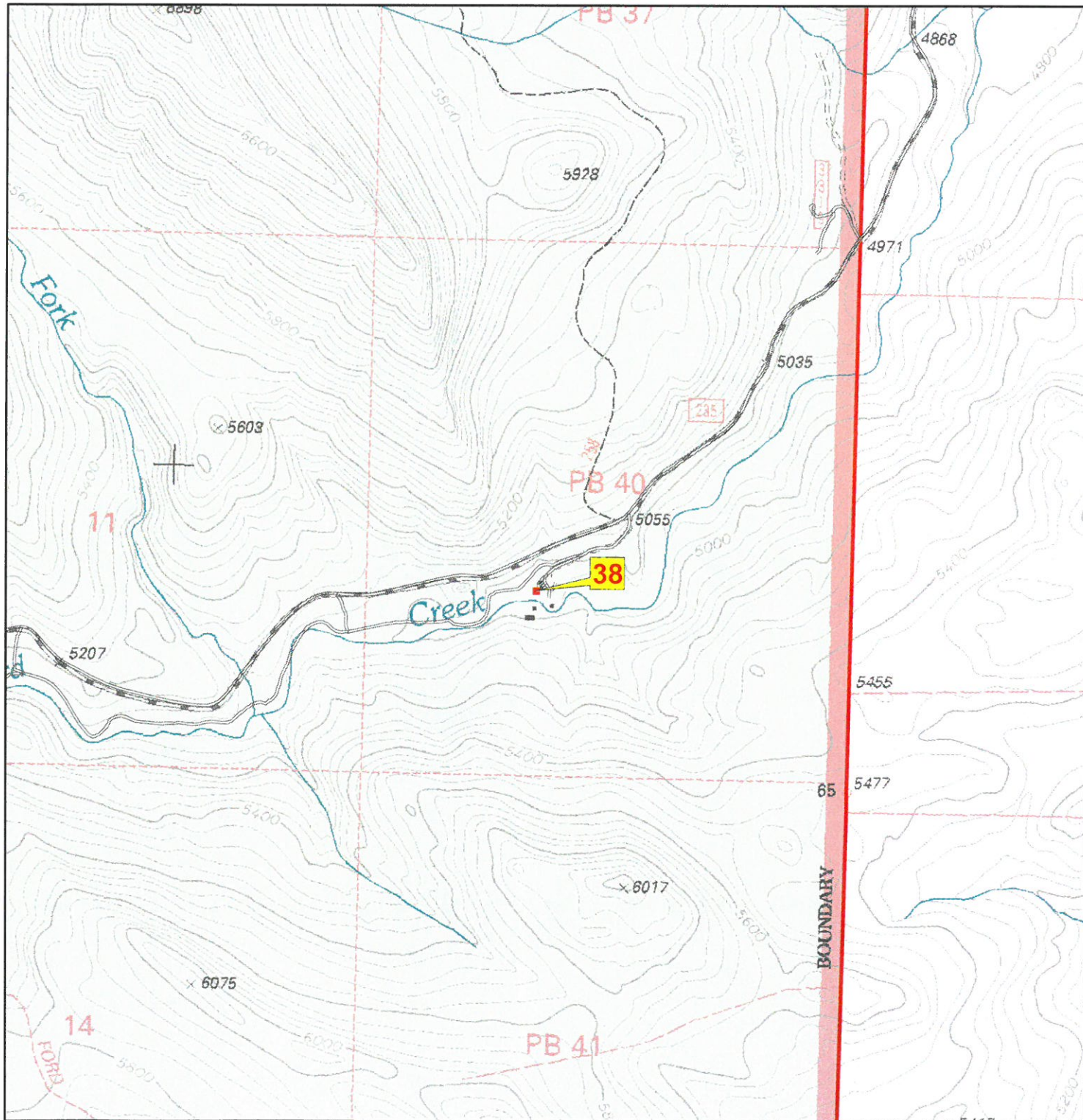


- Structures
- ▲ Campground
- ✕ Picnic Area
- 🚶 Trailhead
- 🏠 Lookout
- ★ RAWS Station
- ▭ Zone Boundary

**Ownership**

- BLM
- Forest Service
- National Park Service
- Native American Lands
- State of Montana
- Nature Conservancy
- Private

08/05/2005

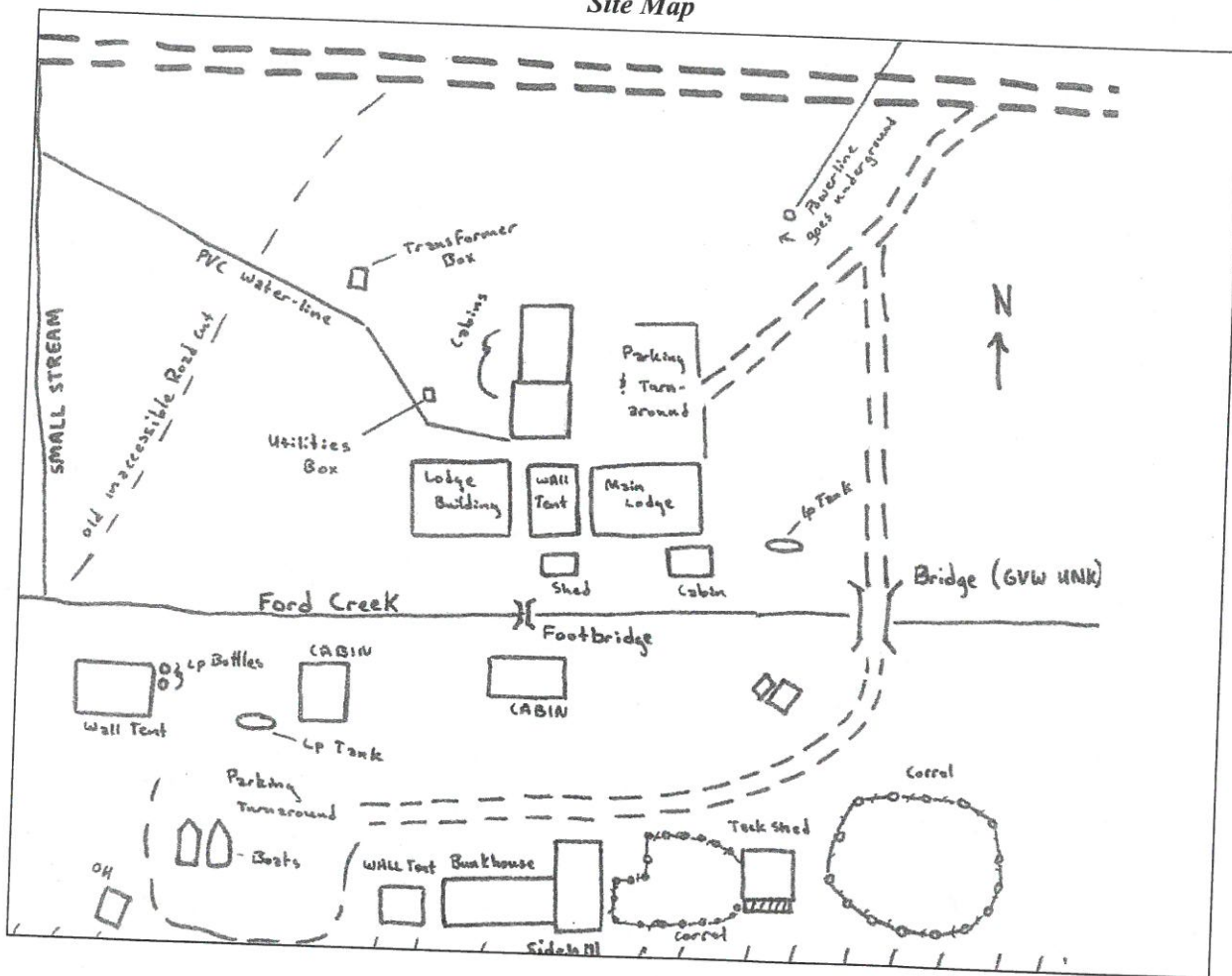


Zone\_struct\_no 6A 38  
 Phy\_911\_address na  
 Tract\_name na  
 Permit\_no 6107  
 Latitude 47 24 48  
 Longitude 112 41 38  
 Legal\_address T19N R09W 12  
 Struct\_type Permit Lodge  
 Struct\_name Ford Creek Resort  
 Owner\_name Barker  
 Other\_struct outhouse, 6 cabins, bunk house, tack shed, she  
 Defen\_space 3  
 Egress\_ingress N  
 Turn\_space >100ft Y  
 Bridge\_restrictions GVW unk  
 Gate\_restriction N  
 Utilities UG electric  
 Haz\_materials lp tanks, bulk tanks  
 Dist\_to\_water 1  
 Livestock P  
 Comments Three wall-tents were set up on permanent bases when this inventory was taken.

Photo



Site Map



# Rocky Mountain Front Emergency Plan

## Zone 6A - Squirrel, Aspen, Whitewater, Double Falls, & Golie Tracts

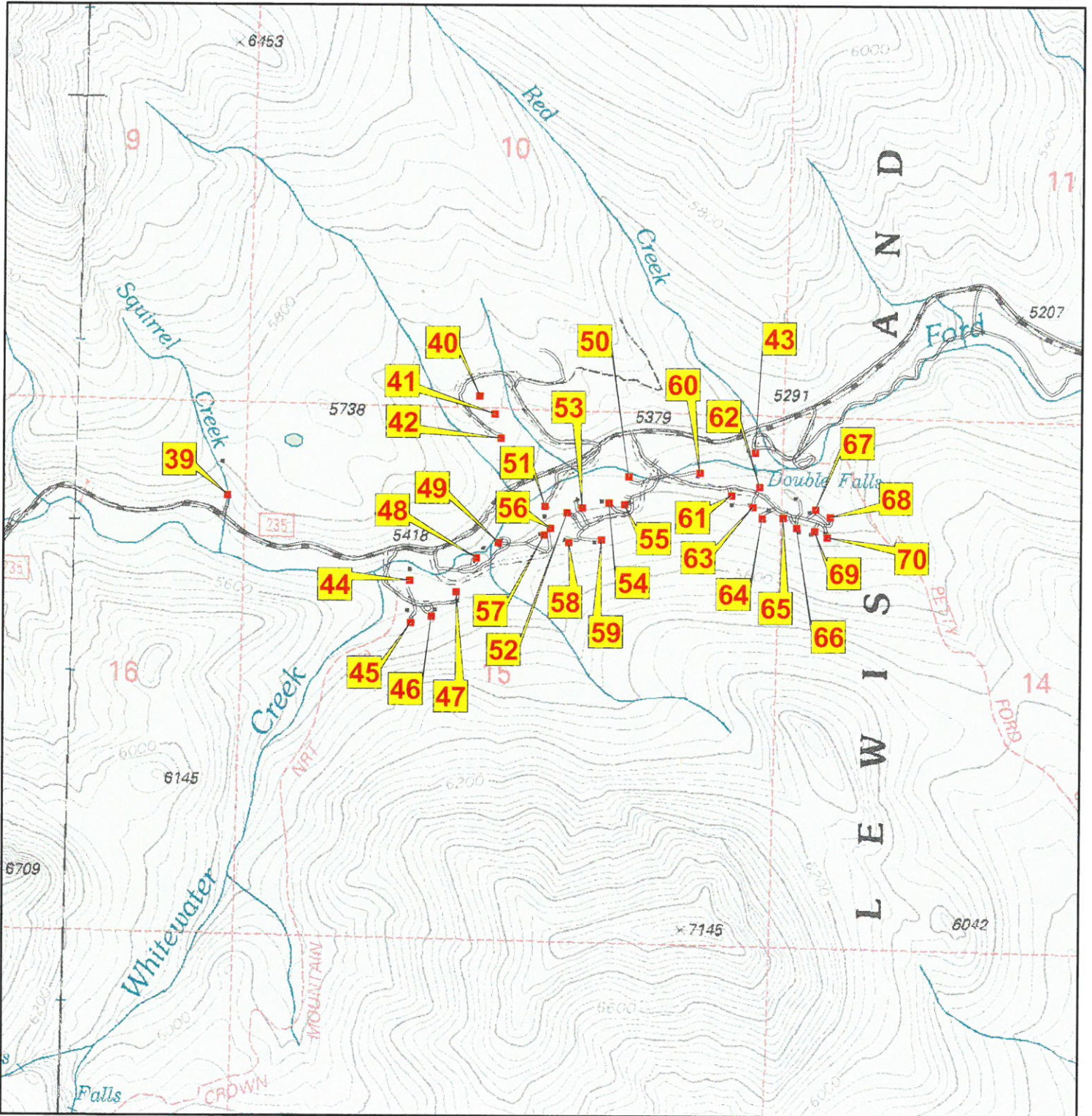
Disclaimer:  
 The Forest Services uses the most current and complete data available. GIS data and product accuracy may vary. They may be developed from sources of differing accuracy, accurate only at certain scales, based on modeling or interpretation, incomplete while being created or revised, etc. Using GIS products for purposes other than those for which they were created, may yield inaccurate or misleading results. The Forest Service reserves the right to correct, update, modify, or replace GIS products without notification. For more information, contact:

Lewis & Clark National Forest  
 Rocky Mountain Ranger District  
 1102 Main Avenue NW, Box 340  
 Choteau, Montana 59422  
 406-466-5341




- |                 |                         |
|-----------------|-------------------------|
| ■ Structures    | <b>Ownership</b>        |
| ▲ Campground    | ■ BLM                   |
| ✎ Picnic Area   | ■ Forest Service        |
| 🚶 Trailhead     | ■ National Park Service |
| 🏠 Lookout       | ■ State of Montana      |
| ★ RAWS Station  | ■ Nature Conservancy    |
| ▭ Zone Boundary | ■ Private               |

08/05/2005

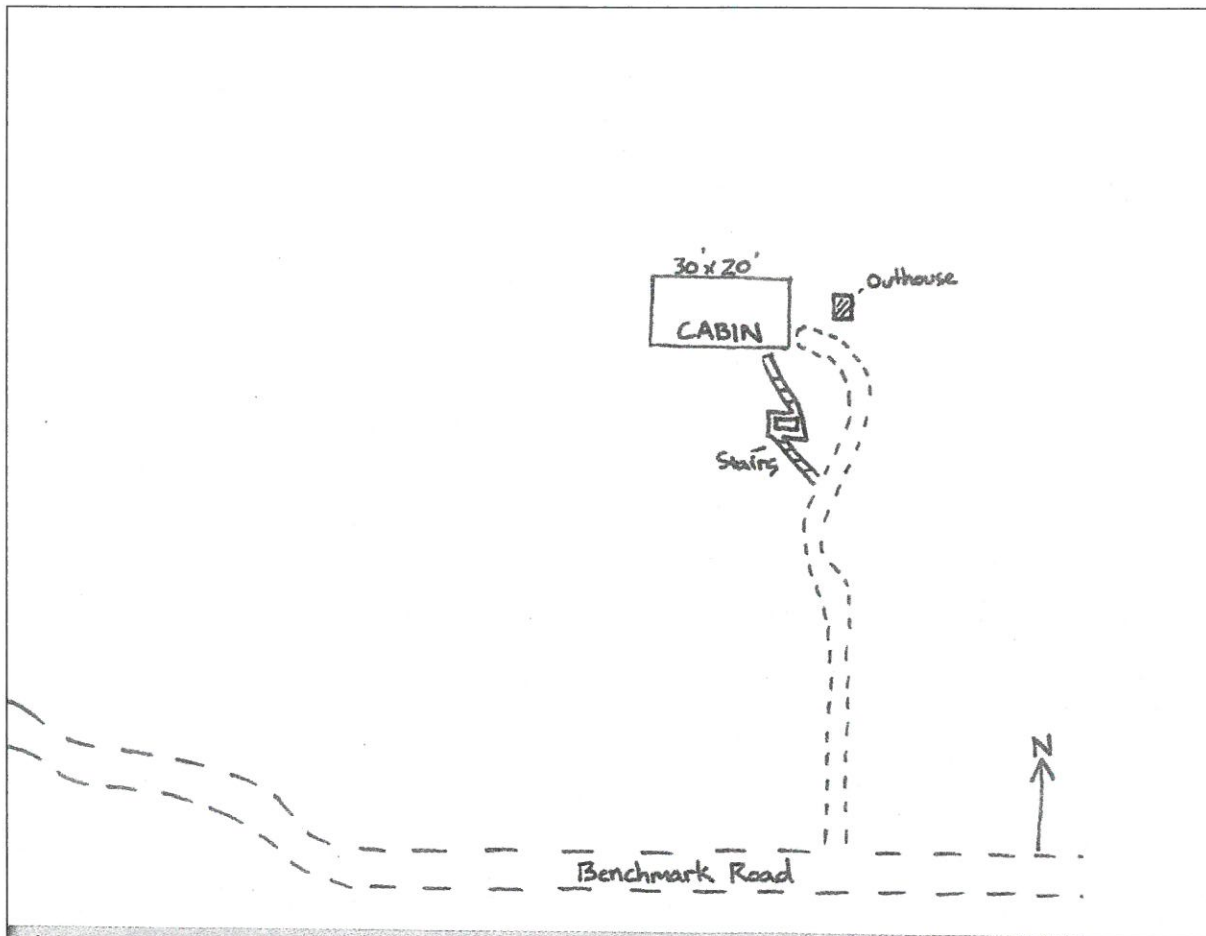


<b>Zone_struct_no</b>	6A 39
<b>Phy_911_address</b>	16892 Benchmark Rd, Augusta, MT 59410
<b>Tract_name</b>	Squirrel Creek Tract
<b>Permit_no</b>	268
<b>Latitude</b>	47 24 21
<b>Longitude</b>	112 44 38
<b>Legal_address</b>	T19N R09W 16
<b>Struct_type</b>	Recreation Residence
<b>Struct_name</b>	na
<b>Owner_name</b>	McOmber
<b>Other_struct</b>	outhouse
<b>Defen_space</b>	3
<b>Egress_ingress</b>	N
<b>Turn_space_&gt;100ft</b>	N
<b>Bridge_restrictions</b>	na
<b>Gate_restriction</b>	N
<b>Utilities</b>	na
<b>Haz_materials</b>	none
<b>Dist_to_water</b>	1
<b>Livestock</b>	UNK
<b>Comments</b>	None

**Photo**



**Site Map**

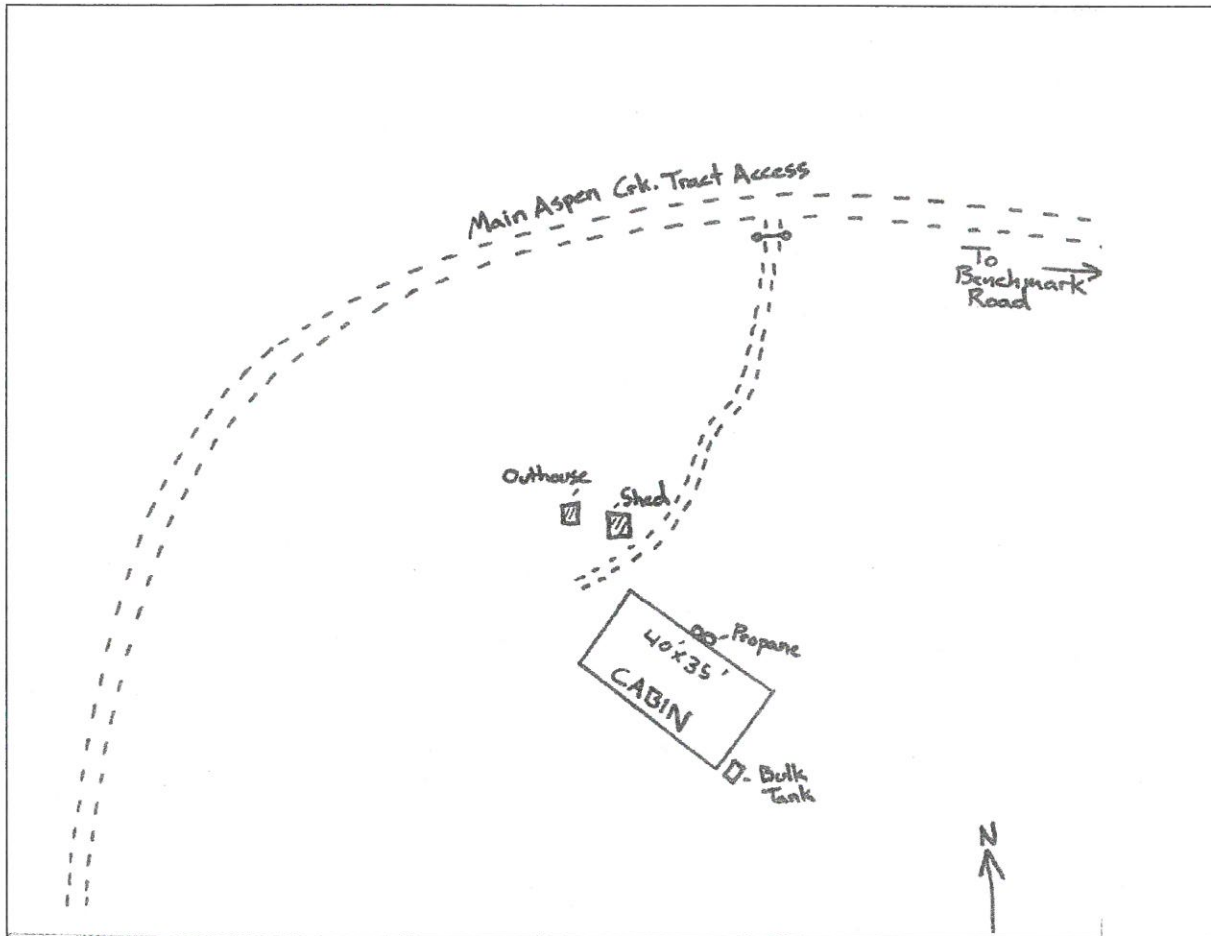


Zone\_struct\_no 6A 40  
 Phy\_911\_address na  
 Tract\_name Aspen Creek Tract  
 Permit\_no 255  
 Latitude 47 24 32  
 Longitude 112 44 02  
 Legal\_address T19N R09W 10  
 Struct\_type Recreation Residence  
 Struct\_name na  
 Owner\_name Williamson  
 Other\_struct outhouse, shed  
 Defen\_space 3  
 Egress\_ingress N  
 Turn\_space\_>100ft Y  
 Bridge\_restrictions na  
 Gate\_restriction Y, no lock  
 Utilities na  
 Haz\_materials lp tank, bulk tank  
 Dist\_to\_water 2  
 Livestock UNK  
 Comments None

Photo



Site Map



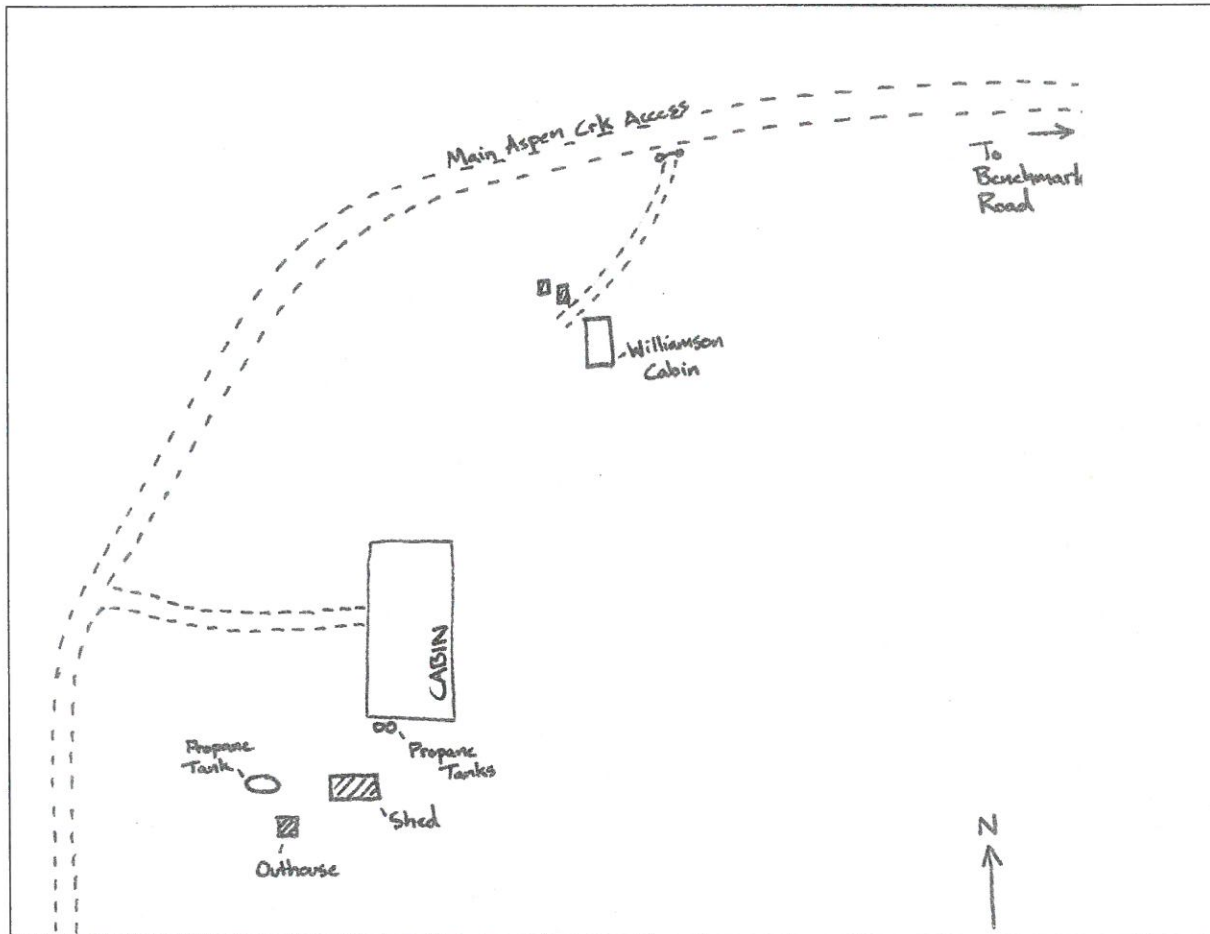


**Zone\_struct\_no** 6A 41  
**Phy\_911\_address** na  
**Tract\_name** Aspen Creek Tract  
**Permit\_no** 251  
**Latitude** 47 24 30  
**Longitude** 112 44 00  
**Legal\_address** T19N R09W 15  
**Struct\_type** Recreation Residence  
**Struct\_name** na  
**Owner\_name** Tippetts  
**Other\_struct** outhouse, shed  
**Defen\_space** 3  
**Egress\_ingress** N  
**Turn\_space\_>100ft** Y  
**Bridge\_restrictions** na  
**Gate\_restriction** N  
**Utilities** na  
**Haz\_materials** lp tanks  
**Dist\_to\_water** 2  
**Livestock** UNK  
**Comments** Several recent improvements (addition), storage shed.

Photo




Site Map

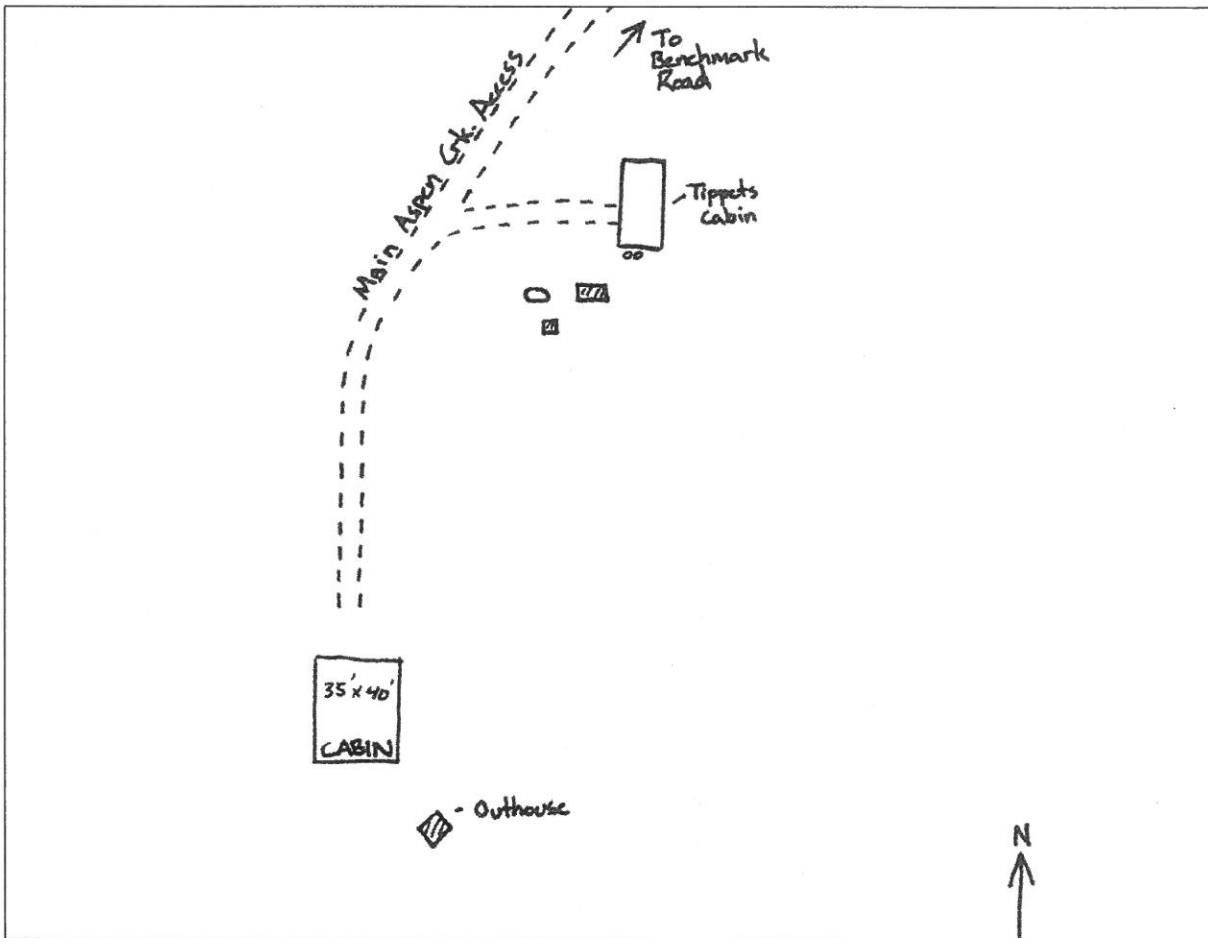


<i>Zone_struct_no</i>	6A 42
<i>Phy_911_address</i>	na
<i>Tract_name</i>	Aspen Creek Tract
<i>Permit_no</i>	200-7
<i>Latitude</i>	47 24 28
<i>Longitude</i>	112 43 59
<i>Legal_address</i>	T19N R09W 15
<i>Struct_type</i>	Recreation Residence
<i>Struct_name</i>	na
<i>Owner_name</i>	Burchard
<i>Other_struct</i>	outhouse
<i>Defen_space</i>	2
<i>Egress_ingress</i>	N
<i>Turn_space_&gt;100ft</i>	Y
<i>Bridge_restrictions</i>	na
<i>Gate_restriction</i>	N
<i>Utilities</i>	na
<i>Haz_materials</i>	na
<i>Dist_to_water</i>	1
<i>Livestock</i>	UNK
<i>Comments</i>	None

*Photo*




*Site Map*

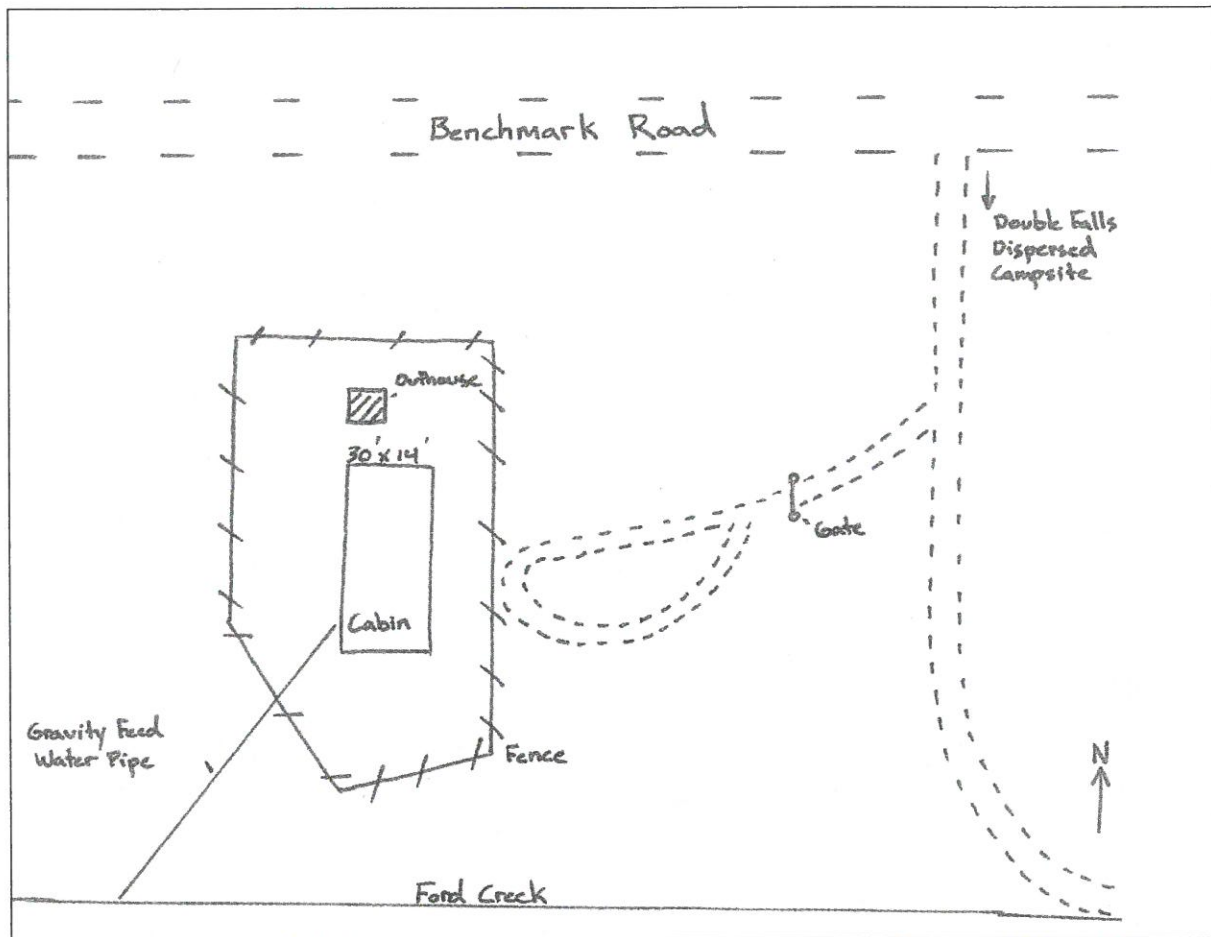


**Zone\_struct\_no** 6A 43  
**Phy\_911\_address** 16080 Benchmark Road, Augusta, MT 59410  
**Tract\_name** Golie Tract  
**Permit\_no** 225  
**Latitude** 47 24 27  
**Longitude** 112 43 23  
**Legal\_address** T19N R09W 15  
**Struct\_type** Recreation Residence  
**Struct\_name** na  
**Owner\_name** Golie  
**Other\_struct** outhouse  
**Defen\_space** 3  
**Egress\_ingress** N  
**Turn\_space >100ft** N  
**Bridge\_restrictions** na  
**Gate\_restriction** Y, FS lock  
**Utilities** na  
**Haz\_materials** na  
**Dist\_to\_water** 1  
**Livestock** UNK  
**Comments** None

**Photo**



**Site Map**

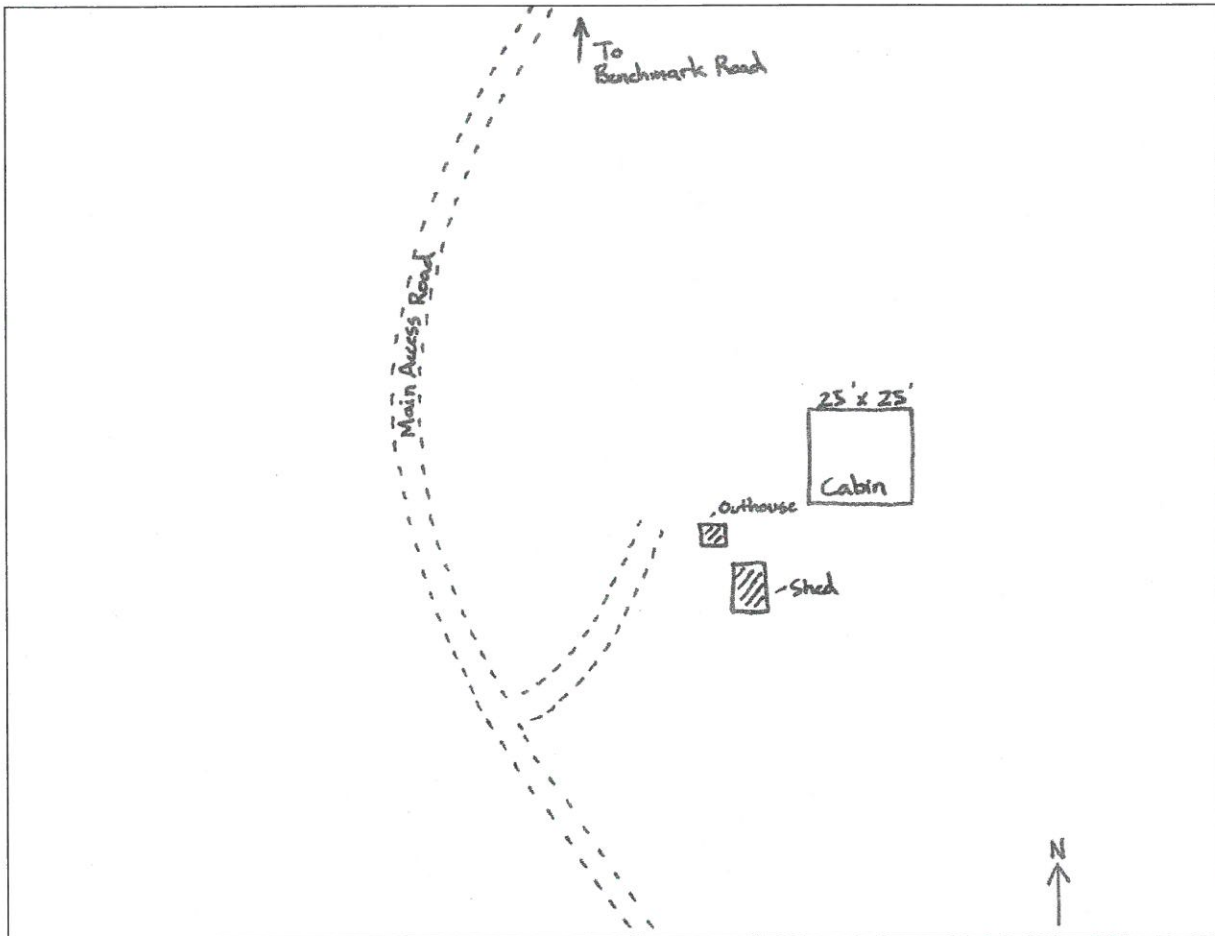


<b>Zone_struct_no</b>	6A 44
<b>Phy_911_address</b>	na
<b>Tract_name</b>	Whitewater Tract
<b>Permit_no</b>	200-4
<b>Latitude</b>	47 24 13
<b>Longitude</b>	112 44 12
<b>Legal_address</b>	T19N R09W 15
<b>Struct_type</b>	Recreation Residence
<b>Struct_name</b>	na
<b>Owner_name</b>	Ries
<b>Other_struct</b>	outhouse, shed
<b>Defen_space</b>	3
<b>Egress_ingress</b>	N
<b>Turn_space_&gt;100ft</b>	N
<b>Bridge_restrictions</b>	GVW unk
<b>Gate_restriction</b>	Y, FS lock
<b>Utilities</b>	na
<b>Haz_materials</b>	lp tank
<b>Dist_to_water</b>	1
<b>Livestock</b>	UNK
<b>Comments</b>	None

**Photo**




**Site Map**

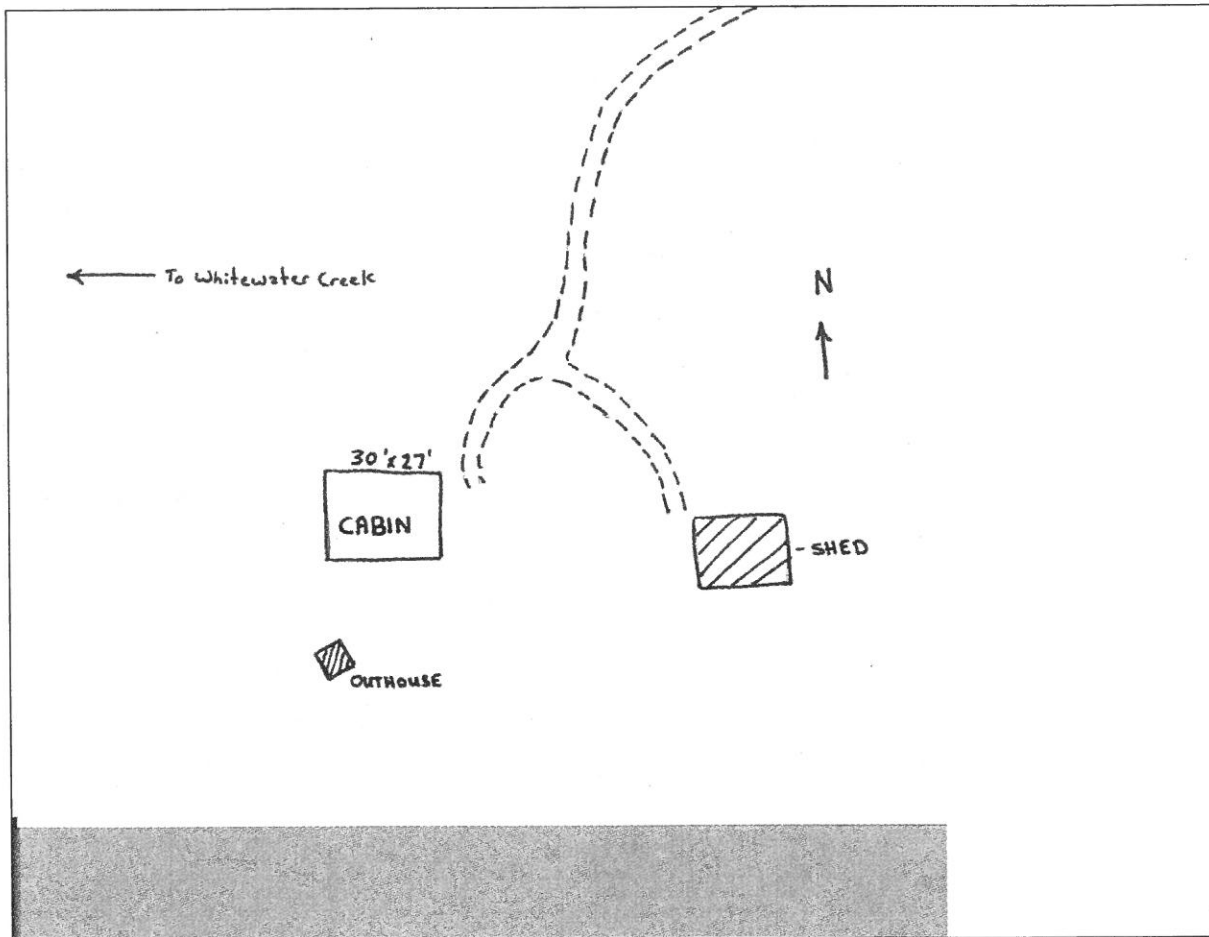


<i>Zone_struct_no</i>	6A 45
<i>Phy_911_address</i>	na
<i>Tract_name</i>	Whitewater Tract
<i>Permit_no</i>	217
<i>Latitude</i>	47 24 09
<i>Longitude</i>	112 44 11
<i>Legal_address</i>	T19N R09W 15
<i>Struct_type</i>	Recreation Residence
<i>Struct_name</i>	na
<i>Owner_name</i>	Gary Frederick
<i>Other_struct</i>	outhouse, shed
<i>Defen_space</i>	3
<i>Egress_ingress</i>	N
<i>Turn_space_&gt;100ft</i>	Y
<i>Bridge_restrictions</i>	GVW unk
<i>Gate_restriction</i>	Y, FS lock
<i>Utilities</i>	na
<i>Haz_materials</i>	lp tank
<i>Dist_to_water</i>	2
<i>Livestock</i>	UNK
<i>Comments</i>	None

*Photo*



*Site Map*

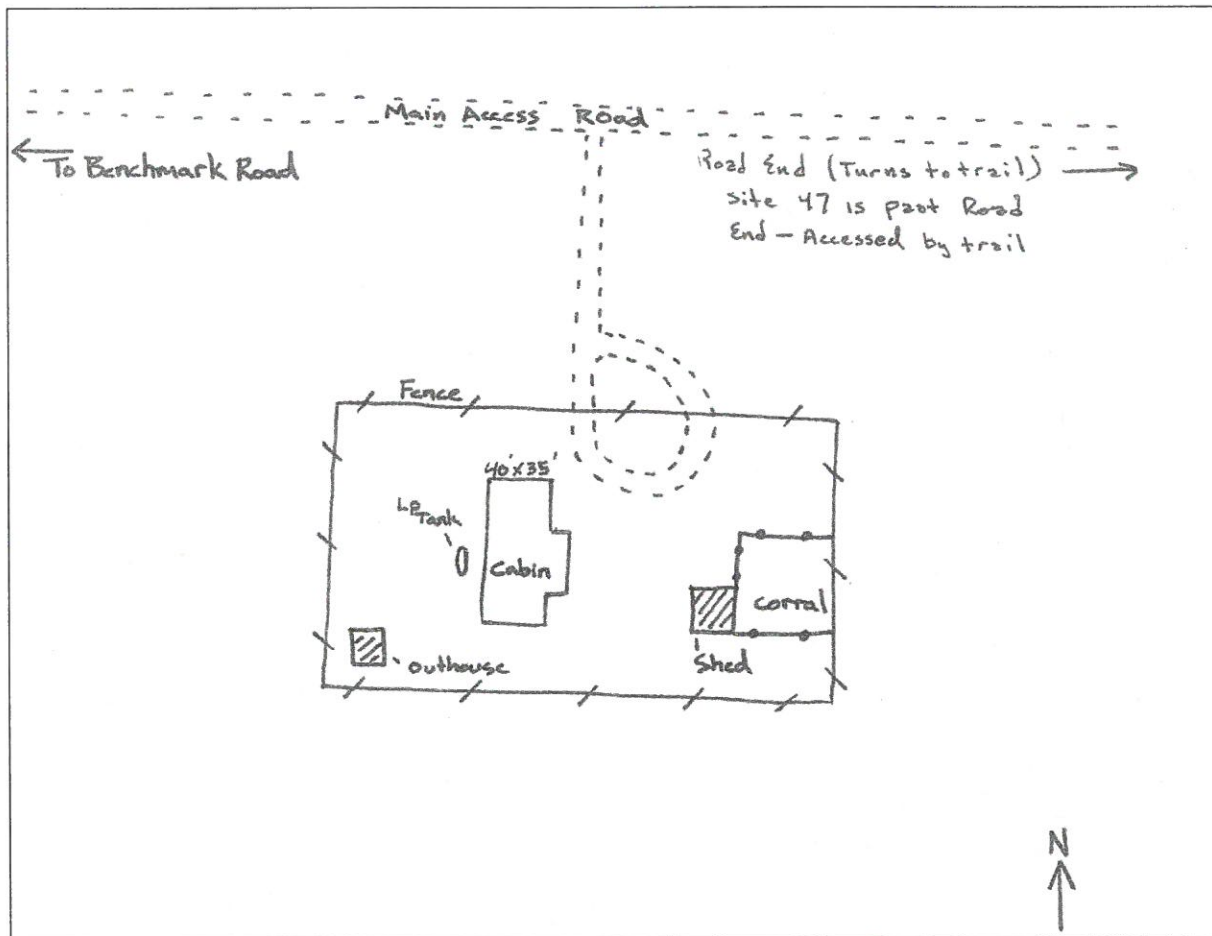


**Zone\_struct\_no** 6A 46  
**Phy\_911\_address** na  
**Tract\_name** Whitewater Tract  
**Permit\_no** 200-5  
**Latitude** 47 24 10  
**Longitude** 112 44 09  
**Legal\_address** T19N R09W 15  
**Struct\_type** Recreation Residence  
**Struct\_name** na  
**Owner\_name** White  
**Other\_struct** outhouse, shed  
**Defen\_space** 3  
**Egress\_ingress** N  
**Turn\_space\_>100ft** N  
**Bridge\_restrictions** GVW unk  
**Gate\_restriction** Y, FS lock  
**Utilities** na  
**Haz\_materials** lp tank  
**Dist\_to\_water** 1  
**Livestock** NP  
**Comments** None

Photo




Site Map

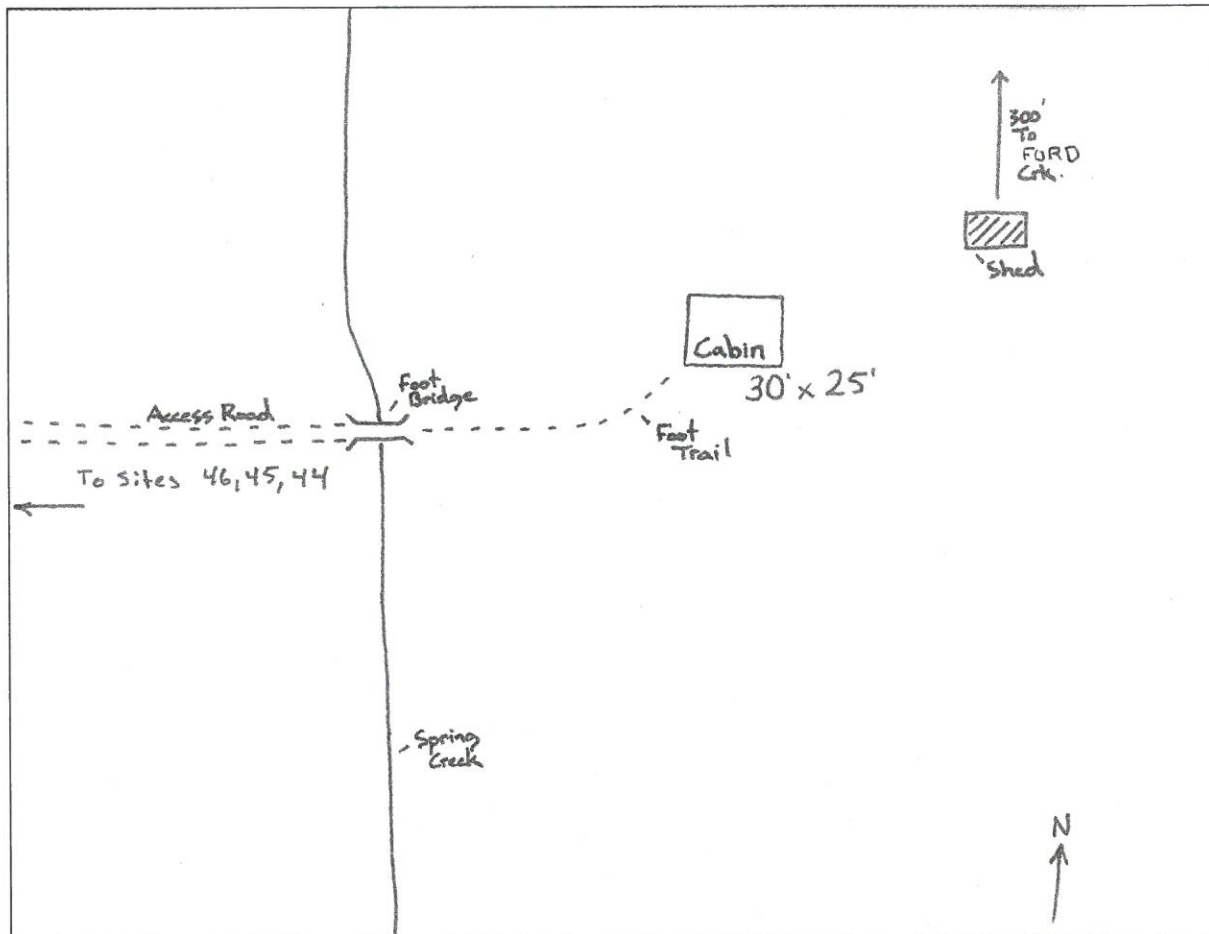


<i>Zone_struct_no</i>	6A 47
<i>Phy_911_address</i>	na
<i>Tract_name</i>	Whitewater Tract
<i>Permit_no</i>	200-6
<i>Latitude</i>	47 24 12
<i>Longitude</i>	112 44 05
<i>Legal_address</i>	T19N R09W 15
<i>Struct_type</i>	Recreation Residence
<i>Struct_name</i>	na
<i>Owner_name</i>	Kaufman
<i>Other_struct</i>	shed
<i>Defen_space</i>	3
<i>Egress_ingress</i>	N
<i>Turn_space_&gt;100ft</i>	N
<i>Bridge_restrictions</i>	GVW unk
<i>Gate_restriction</i>	Y, FS lock
<i>Utilities</i>	na
<i>Haz_materials</i>	lp tank
<i>Dist_to_water</i>	1
<i>Livestock</i>	UNK
<i>Comments</i>	None

*Photo*




*Site Map*

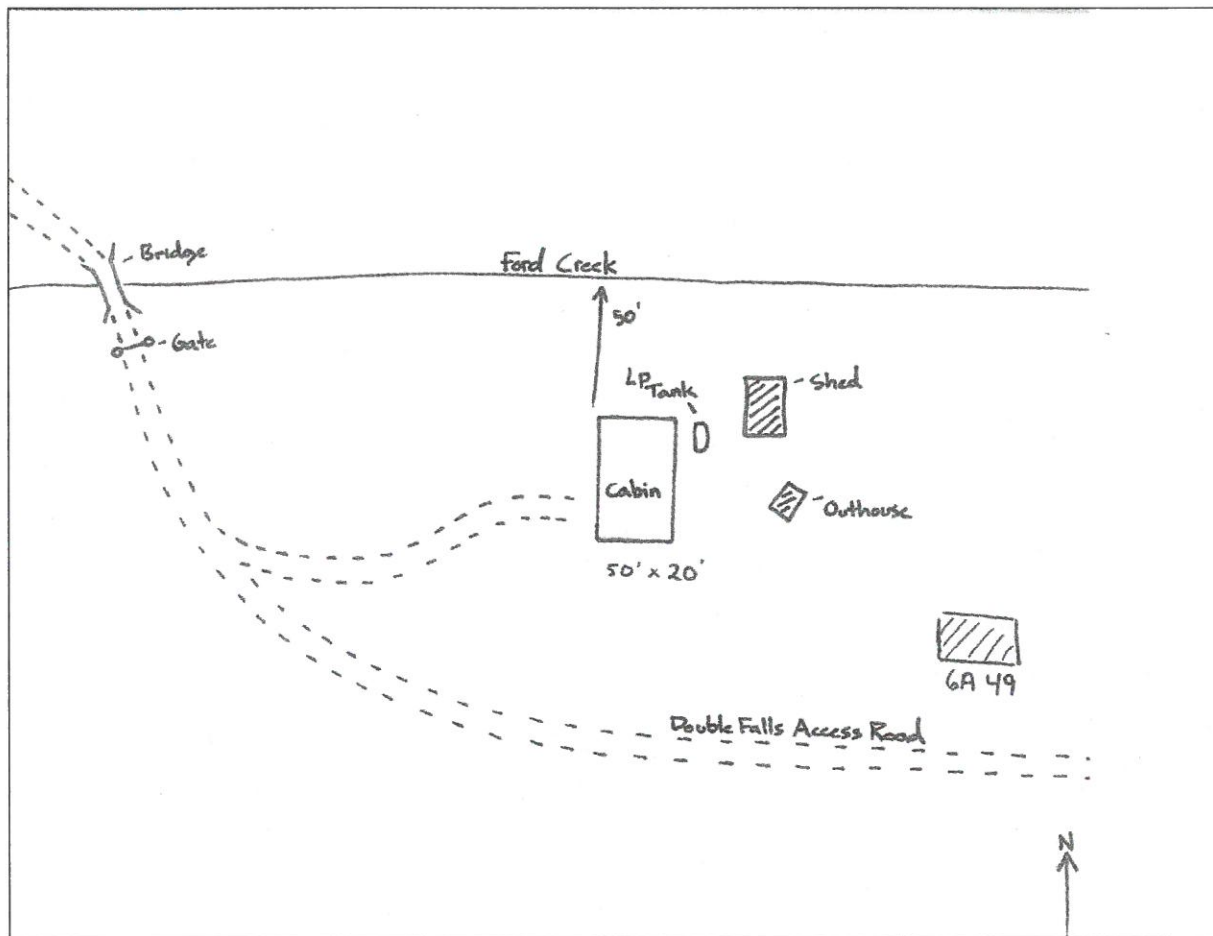


**Zone\_struct\_no** 6A 48  
**Phy\_911\_address** na  
**Tract\_name** Double Falls Tract  
**Permit\_no** 200-10  
**Latitude** 47 24 16  
**Longitude** 112 44 02  
**Legal\_address** T19N R09W 15  
**Struct\_type** Recreation Residence  
**Struct\_name** na  
**Owner\_name** Secor  
**Other\_struct** outhouse, shed  
**Defen\_space** 3  
**Egress\_ingress** N  
**Turn\_space\_>100ft** N  
**Bridge\_restrictions** GVW unk  
**Gate\_restriction** Y, FS lock  
**Utilities** na  
**Haz\_materials** lp tank  
**Dist\_to\_water** 1  
**Livestock** UNK  
**Comments** Narrow access road.

**Photo**



**Site Map**



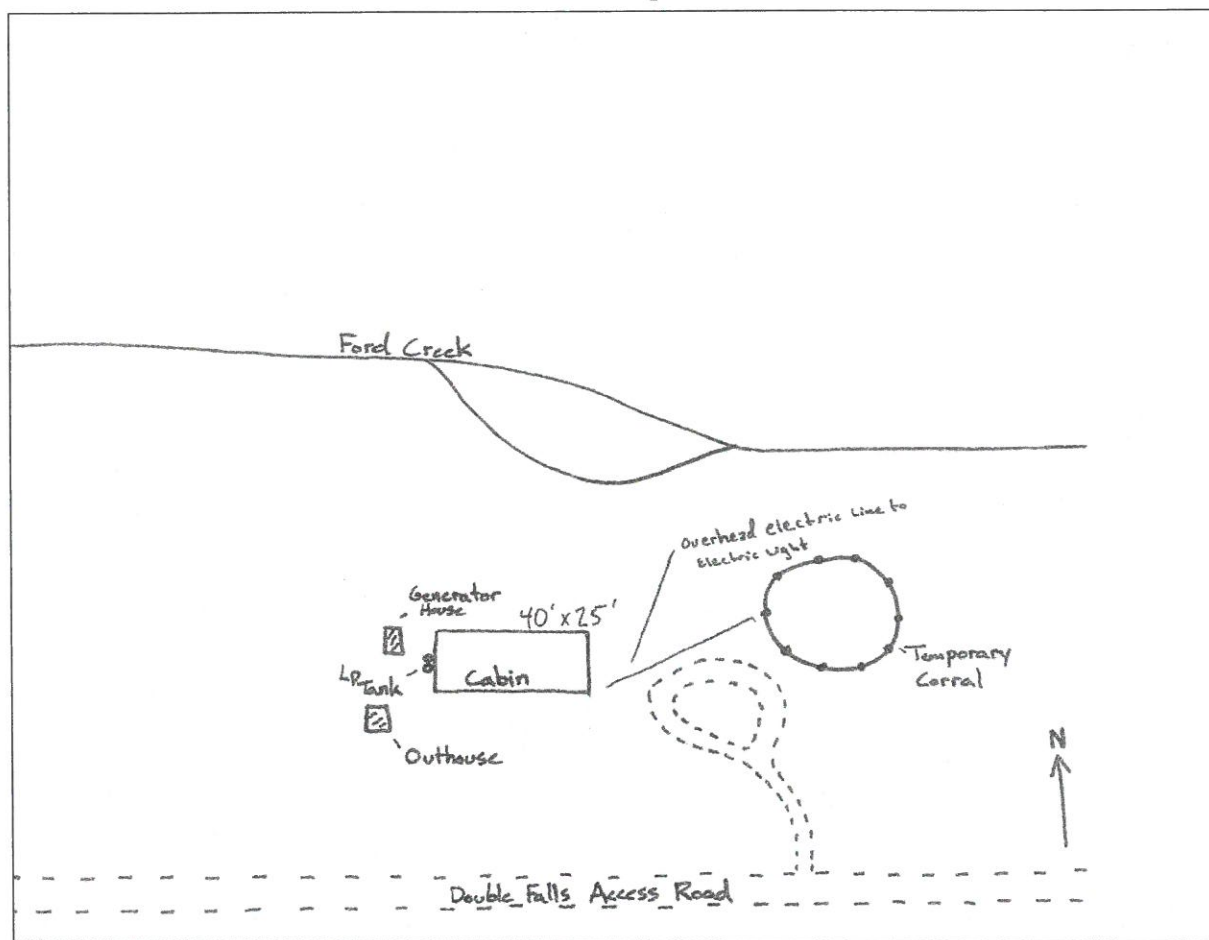


**Zone\_struct\_no** 6A 49  
**Phy\_911\_address** na  
**Tract\_name** Double Falls Tract  
**Permit\_no** 244  
**Latitude** 47 24 17  
**Longitude** 112 43 59  
**Legal\_address** T19N R09W 15  
**Struct\_type** Recreation Residence  
**Struct\_name** na  
**Owner\_name** Scott  
**Other\_struct** outhouse, generator house  
**Defen\_space** 3  
**Egress\_ingress** N  
**Turn\_space\_>100ft** N  
**Bridge\_restrictions** GVW unk  
**Gate\_restriction** Y, FS lock  
**Utilities** na  
**Haz\_materials** lp tank  
**Dist\_to\_water** 1  
**Livestock** UNK  
**Comments** Narrow access road.

**Photo**




**Site Map**

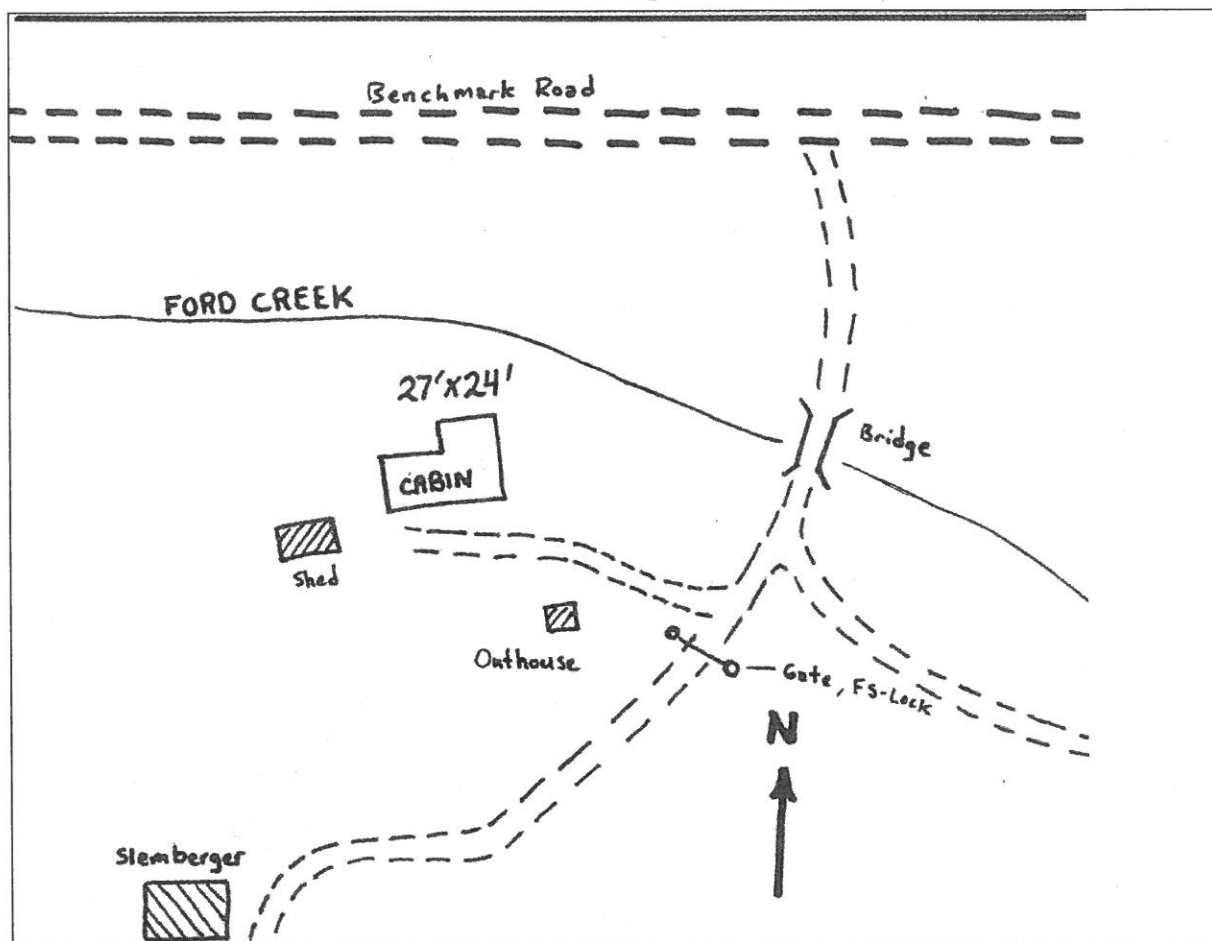


Zone\_struct\_no 6A 50  
 Phy\_911\_address na  
 Tract\_name Double Falls Tract  
 Permit\_no 218  
 Latitude 47 24 24  
 Longitude 112 43 41  
 Legal\_address T19N R09W 15  
 Struct\_type Recreation Residence  
 Struct\_name na  
 Owner\_name Stegmeier  
 Other\_struct outhouse, shed  
 Defen\_space 3  
 Egress\_ingress N  
 Turn\_space\_>100ft N  
 Bridge\_restrictions GVW unk  
 Gate\_restriction N  
 Utilities na  
 Haz\_materials na  
 Dist\_to\_water 1  
 Livestock UNK  
 Comments None

Photo




Site Map

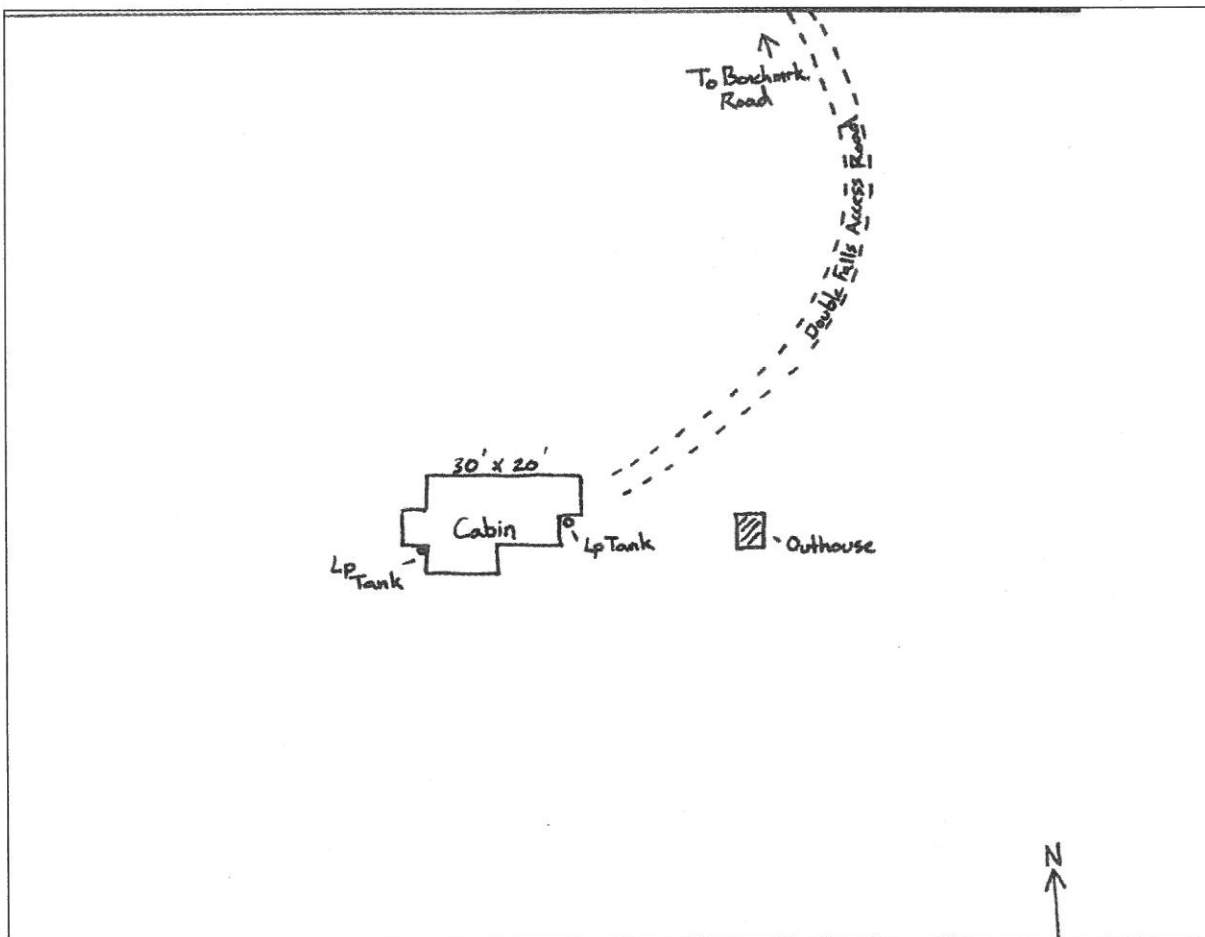


Zone\_struct\_no 6A 51  
 Phy\_911\_address na  
 Tract\_name Double Falls Tract  
 Permit\_no 263  
 Latitude 47 24 21  
 Longitude 112 43 53  
 Legal\_address T19N R09W 15  
 Struct\_type Recreation Residence  
 Struct\_name na  
 Owner\_name Renders  
 Other\_struct outhouse  
 Defen\_space 3  
 Egress\_ingress N  
 Turn\_space\_>100ft N  
 Bridge\_restrictions GVW unk  
 Gate\_restriction N  
 Utilities na  
 Haz\_materials lp tank  
 Dist\_to\_water 1  
 Livestock UNK  
 Comments None

Photo



Site Map

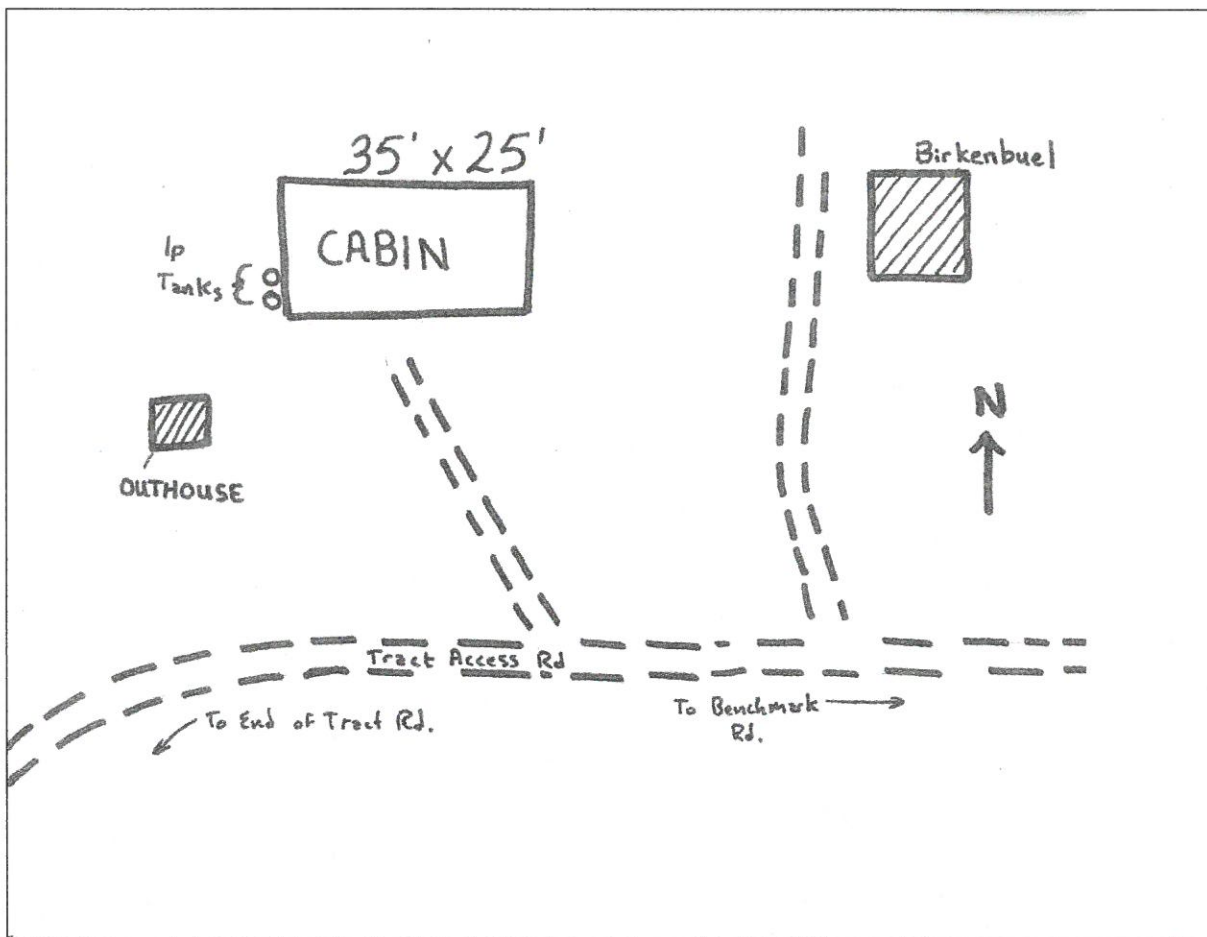


Zone_struct no	6A 52
Phy_911_address	na
Tract_name	Double Falls Tract
Permit_no	200-19
Latitude	47 24 20
Longitude	112 43 49
Legal_address	T19N R09W 15
Struct_type	Recreation Residence
Struct_name	na
Owner_name	Friskics
Other_struct	outhouse
Defen_space	3
Egress_ingress	N
Turn_space_>100ft	N
Bridge_restrictions	GVW unk
Gate_restriction	Y, FS lock
Utilities	na
Haz_materials	lp tank
Dist_to_water	1
Livestock	UNK
Comments	None.

Photo



Site Map

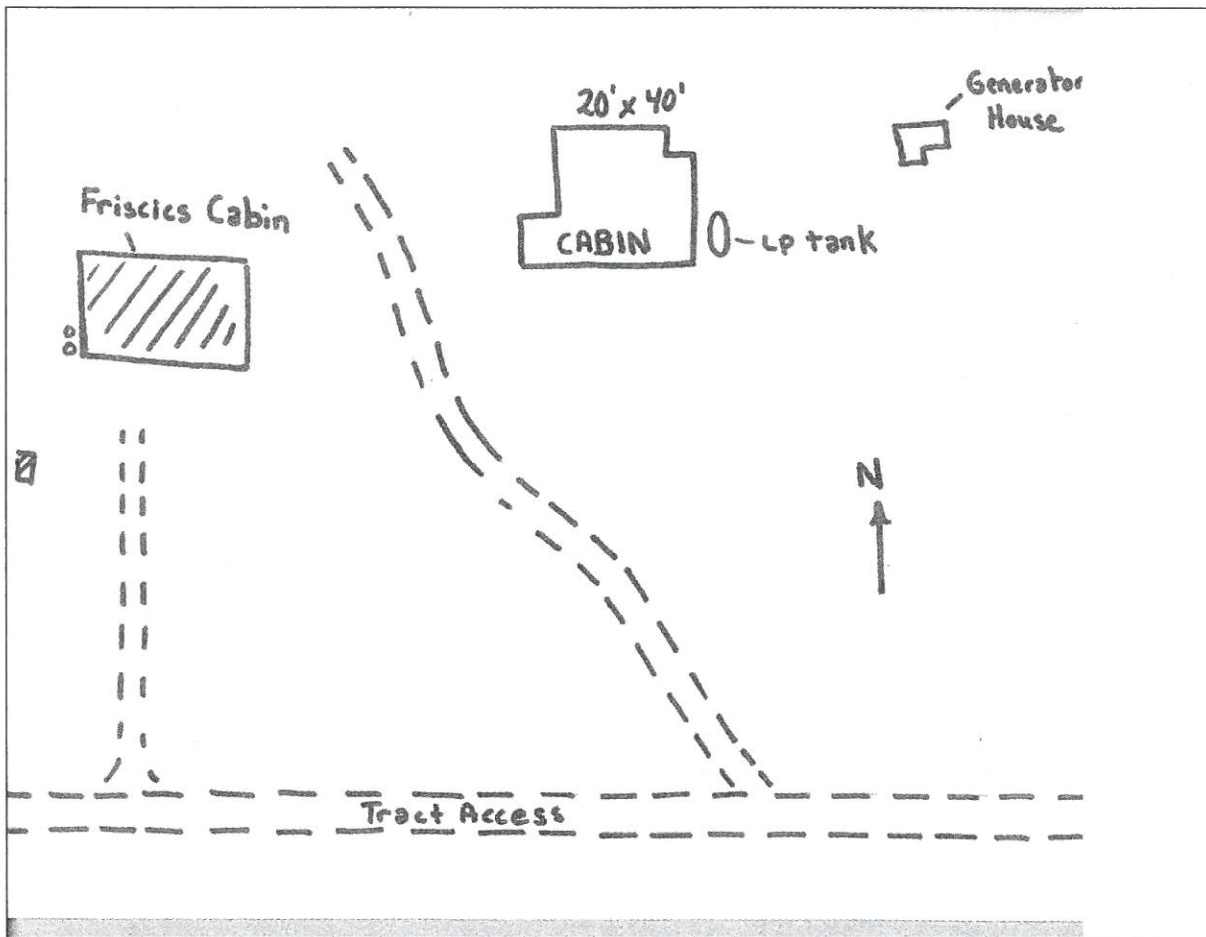


<i>Zone_struct_no</i>	6A 53
<i>Phy_911_address</i>	na
<i>Tract_name</i>	Double Falls Tract
<i>Permit_no</i>	200-24
<i>Latitude</i>	47 24 21
<i>Longitude</i>	112 43 47
<i>Legal_address</i>	T19N R09W 15
<i>Struct_type</i>	Recreation Residence
<i>Struct_name</i>	na
<i>Owner_name</i>	Birkenbuel
<i>Other_struct</i>	outhouse, generator house
<i>Defen_space</i>	3
<i>Egress_ingress</i>	N
<i>Turn_space &gt;100ft</i>	N
<i>Bridge_restrictions</i>	GVW unk
<i>Gate_restriction</i>	Y, FS lock
<i>Utilities</i>	na
<i>Haz_materials</i>	lp tank
<i>Dist_to_water</i>	1
<i>Livestock</i>	UNK
<i>Comments</i>	None.

*Photo*




*Site Map*

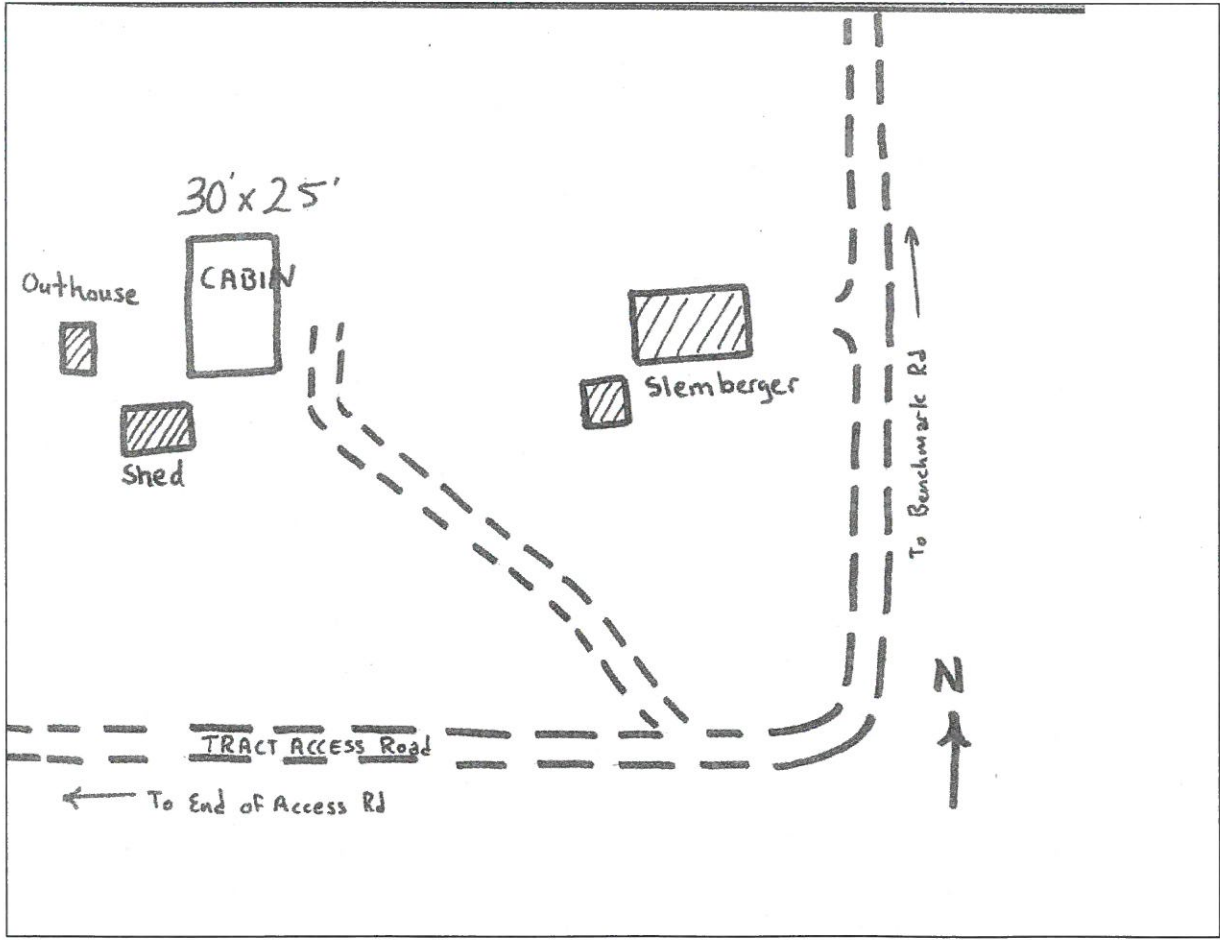


Zone\_struct\_no 6A 54  
 Phy\_911\_address na  
 Tract\_name Double Falls Tract  
 Permit\_no 200-42  
 Latitude 47 24 22  
 Longitude 112 43 43  
 Legal\_address T19N R09W 15  
 Struct\_type Recreation Residence  
 Struct\_name na  
 Owner\_name Gregory Rider  
 Other\_struct outhouse, shed  
 Defen\_space 3  
 Egress\_ingress N  
 Turn\_space >100ft Y  
 Bridge\_restrictions GVW unk  
 Gate\_restriction Y, FS lock  
 Utilities na  
 Haz\_materials lp tank  
 Dist\_to\_water 1  
 Livestock UNK  
 Comments None

Photo




Site Map

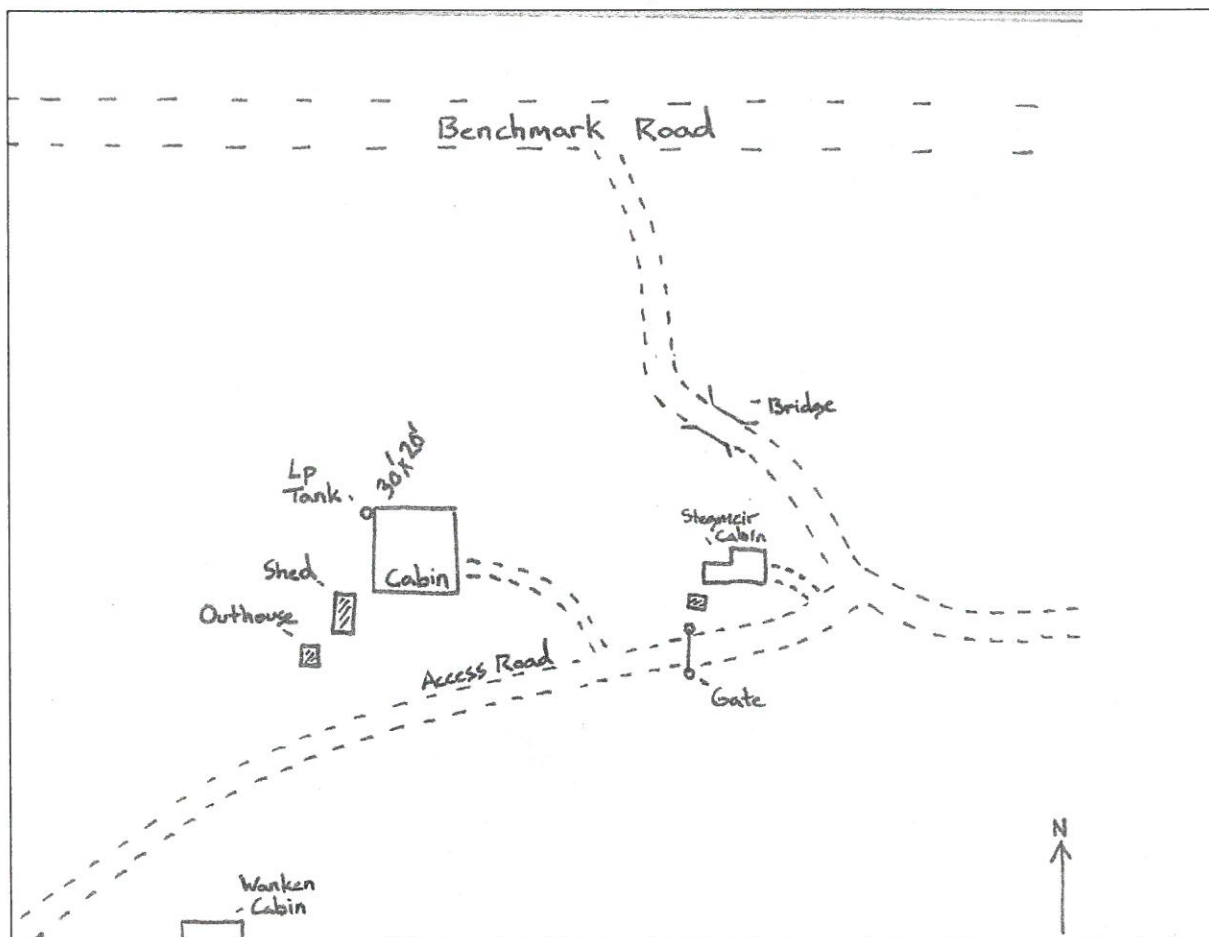


**Zone\_struct no** 6A 55  
**Phy\_911\_address** na  
**Tract\_name** Double Falls Tract  
**Permit\_no** 220  
**Latitude** 47 24 21  
**Longitude** 112 43 41  
**Legal\_address** T19N R09W 15  
**Struct\_type** Recreation Residence  
**Struct\_name** na  
**Owner\_name** Dale Herman  
**Other\_struct** outhouse, shed  
**Defen\_space** 3  
**Egress\_ingress** N  
**Turn\_space\_>100ft** N  
**Bridge\_restrictions** GVW unk  
**Gate\_restriction** Y, FS lock  
**Utilities** na  
**Haz\_materials** lp tank  
**Dist\_to\_water** 1  
**Livestock** UNK  
**Comments** None.

Photo




Site Map

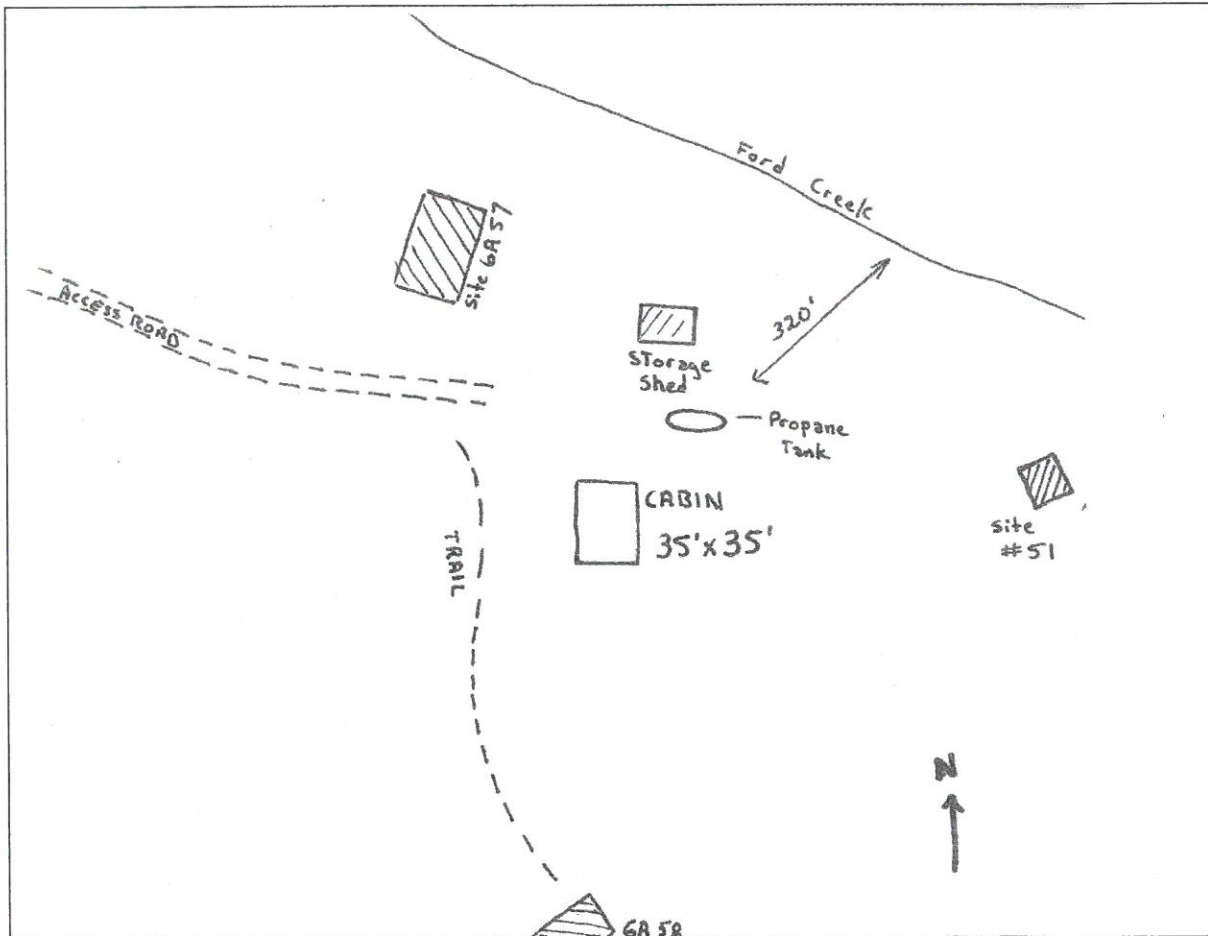


**Zone\_struct\_no** 6A 56  
**Phy\_911\_address** na  
**Tract\_name** Double Falls Tract  
**Permit\_no** 200-21  
**Latitude** 47 24 19  
**Longitude** 112 43 52  
**Legal\_address** T19N R09W 15  
**Struct\_type** Recreation Residence  
**Struct\_name** na  
**Owner\_name** Hall  
**Other\_struct** outhouse  
**Defen\_space** 3  
**Egress\_ingress** N  
**Turn\_space\_>100ft** N  
**Bridge\_restrictions** GVW unk  
**Gate\_restriction** Y, FS lock  
**Utilities** na  
**Haz\_materials** lp tank  
**Dist\_to\_water** 2  
**Livestock** UNK  
**Comments** None.

Photo




Site Map



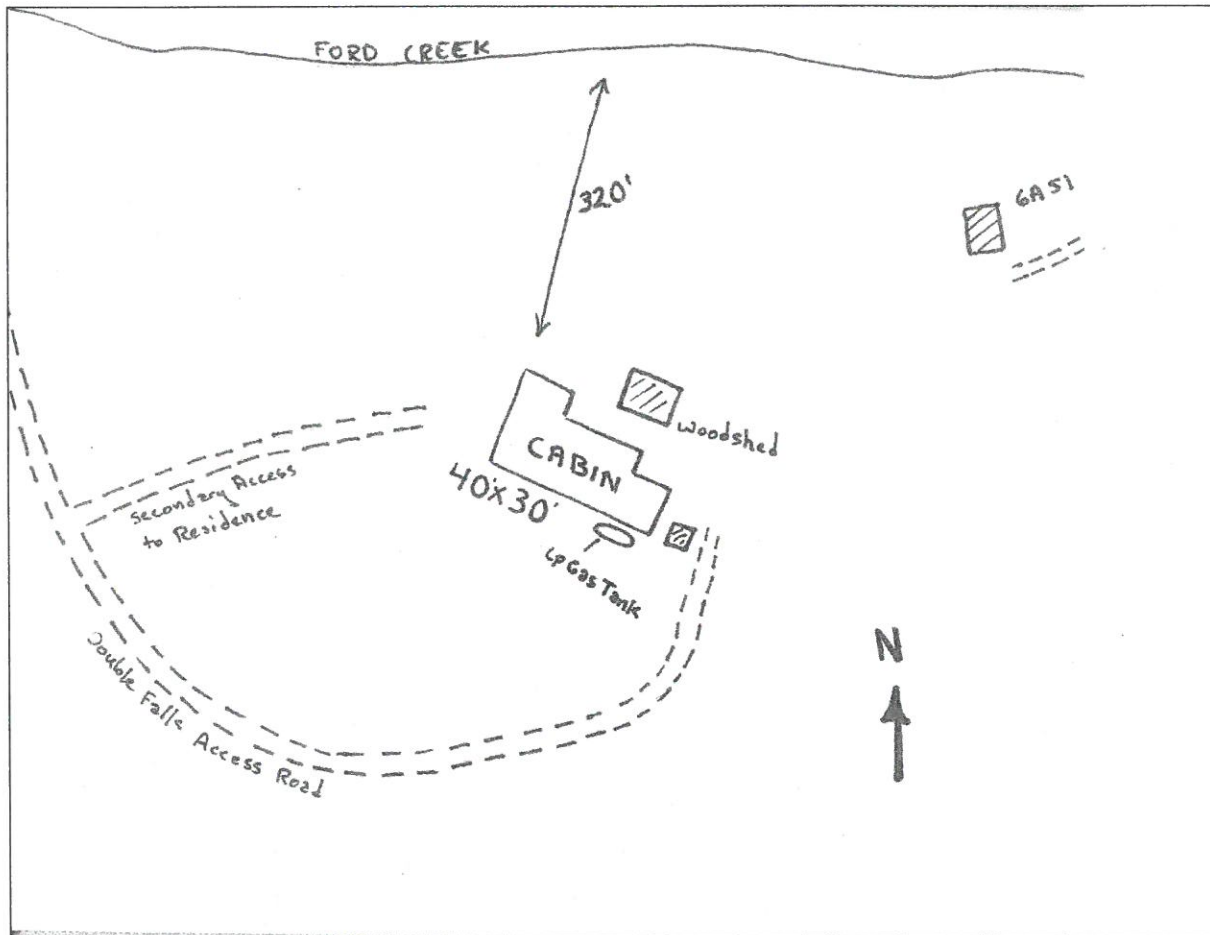


**Zone\_struct\_no** 6A 57  
**Phy\_911\_address** na  
**Tract\_name** Double Falls Tract  
**Permit\_no** 200-33  
**Latitude** 47 24 18  
**Longitude** 112 43 53  
**Legal\_address** T19N R09W 15  
**Struct\_type** Recreation Residence  
**Struct\_name** na  
**Owner\_name** Mark Ruebke  
**Other\_struct** outhouse, shed  
**Defen\_space** 3  
**Egress\_ingress** N  
**Turn\_space >100ft** N  
**Bridge\_restrictions** GVW unk  
**Gate\_restriction** Y, FS lock  
**Utilities** na  
**Haz\_materials** lp tank  
**Dist\_to\_water** 2  
**Livestock** UNK  
**Comments** None.

**Photo**




**Site Map**

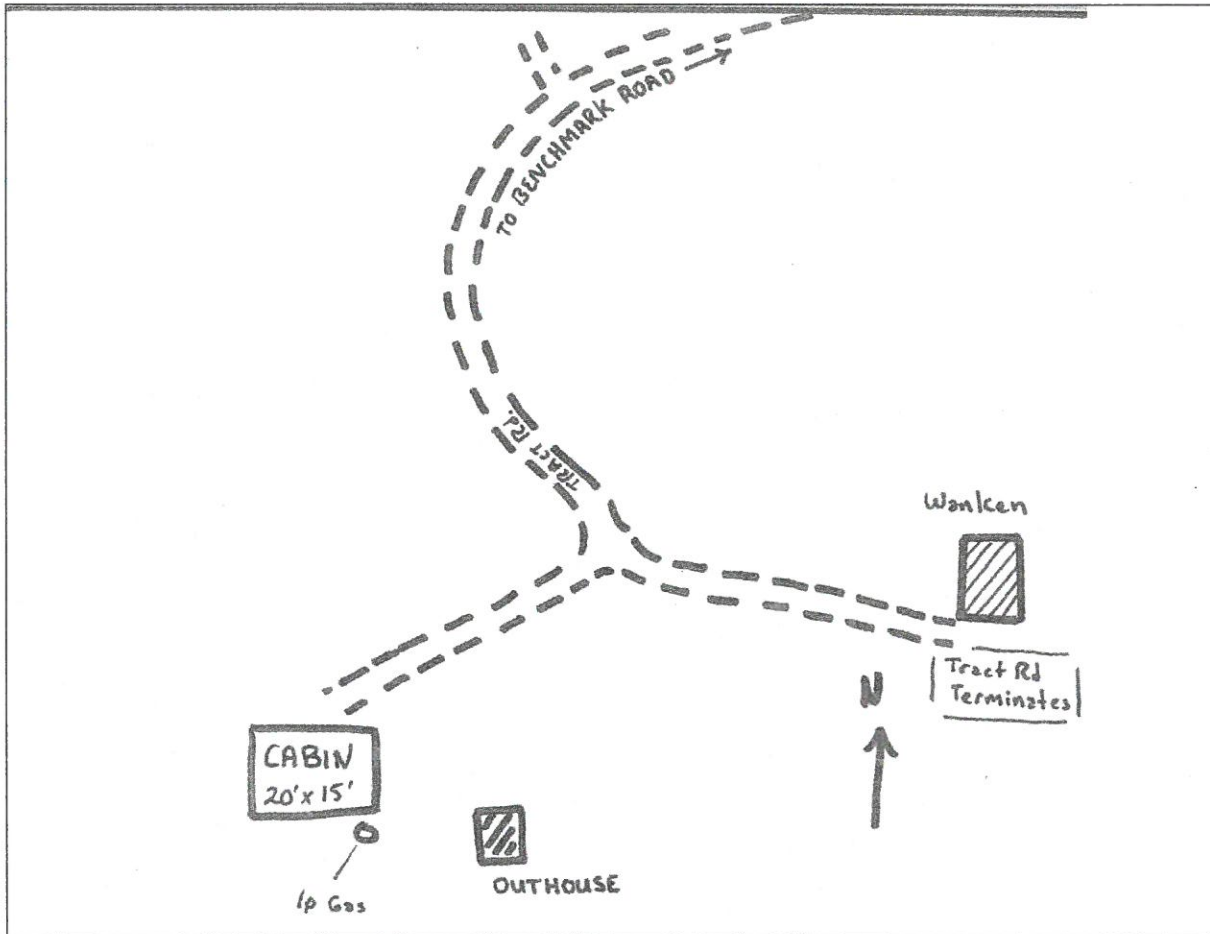


**Zone\_struct\_no** 6A 58  
**Phy\_911\_address** na  
**Tract\_name** Double Falls Tract  
**Permit\_no** 200-20  
**Latitude** 47 24 18  
**Longitude** 112 43 49  
**Legal\_address** T19N R09W 15  
**Struct\_type** Recreation Residence  
**Struct\_name** na  
**Owner\_name** Maloney  
**Other\_struct** outhouse  
**Defen\_space** 3  
**Egress\_ingress** N  
**Turn\_space >100ft** N  
**Bridge\_restrictions** GVW unk  
**Gate\_restriction** Y, FS lock  
**Utilities** na  
**Haz\_materials** lp tank  
**Dist\_to\_water** 2  
**Livestock** UNK  
**Comments** None.

**Photo**



**Site Map**

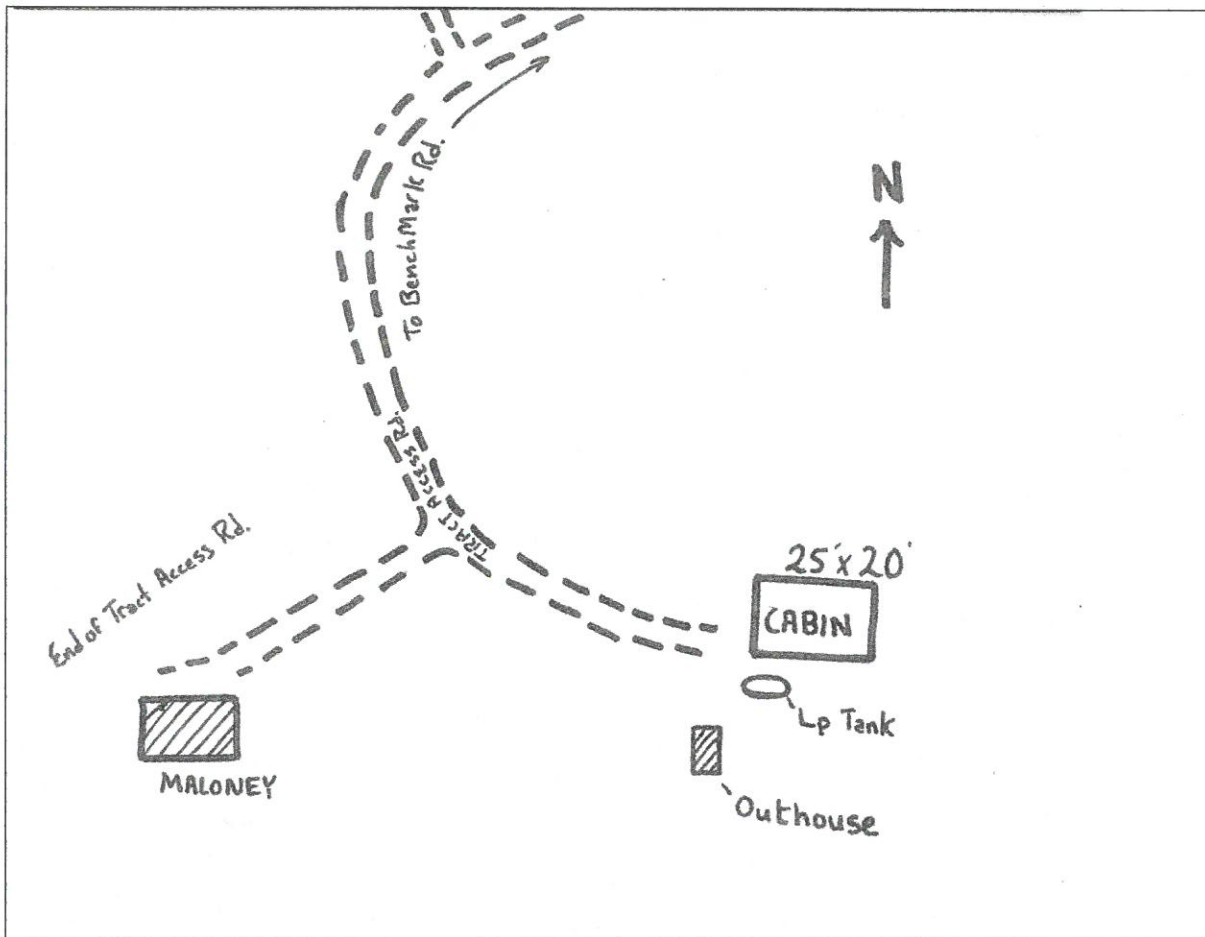


<b>Zone_struct no</b>	6A 59
<b>Phy_911_address</b>	na
<b>Tract_name</b>	Double Falls Tract
<b>Permit_no</b>	200-25
<b>Latitude</b>	47 24 18
<b>Longitude</b>	112 43 44
<b>Legal_address</b>	T19N R09W 15
<b>Struct_type</b>	Recreation Residence
<b>Struct_name</b>	na
<b>Owner_name</b>	Wanken
<b>Other_struct</b>	outhouse
<b>Defen_space</b>	3
<b>Egress_ingress</b>	N
<b>Turn_space &gt;100ft</b>	N
<b>Bridge_restrictions</b>	GVW unk
<b>Gate_restriction</b>	Y, FS lock
<b>Utilities</b>	na
<b>Haz_materials</b>	lp tank
<b>Dist_to_water</b>	2
<b>Livestock</b>	UNK
<b>Comments</b>	None.

**Photo**




**Site Map**

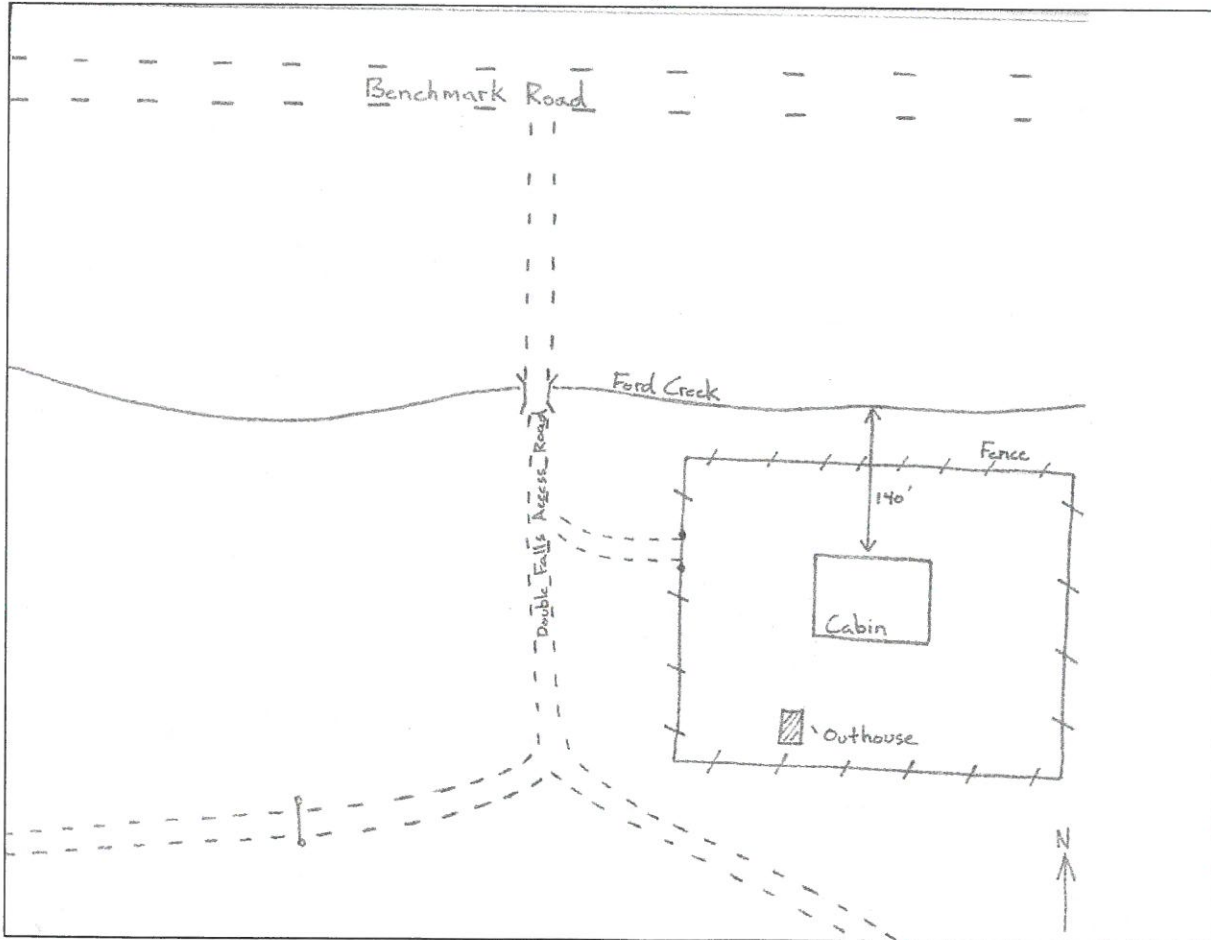


<b>Zone_struct_no</b>	6A 60
<b>Phy_911_address</b>	na
<b>Tract_name</b>	Double Falls Tract
<b>Permit_no</b>	215
<b>Latitude</b>	47 24 25
<b>Longitude</b>	112 43 31
<b>Legal_address</b>	T19N R09W 15
<b>Struct_type</b>	Recreation Residence
<b>Struct_name</b>	na
<b>Owner_name</b>	P. Miller
<b>Other_struct</b>	outhouse
<b>Defen_space</b>	3
<b>Egress_ingress</b>	N
<b>Turn_space_&gt;100ft</b>	Y
<b>Bridge_restrictions</b>	GVW unk
<b>Gate_restriction</b>	Y, FS lock
<b>Utilities</b>	na
<b>Haz_materials</b>	na
<b>Dist_to_water</b>	1
<b>Livestock</b>	UNK
<b>Comments</b>	None

**Photo**




**Site Map**

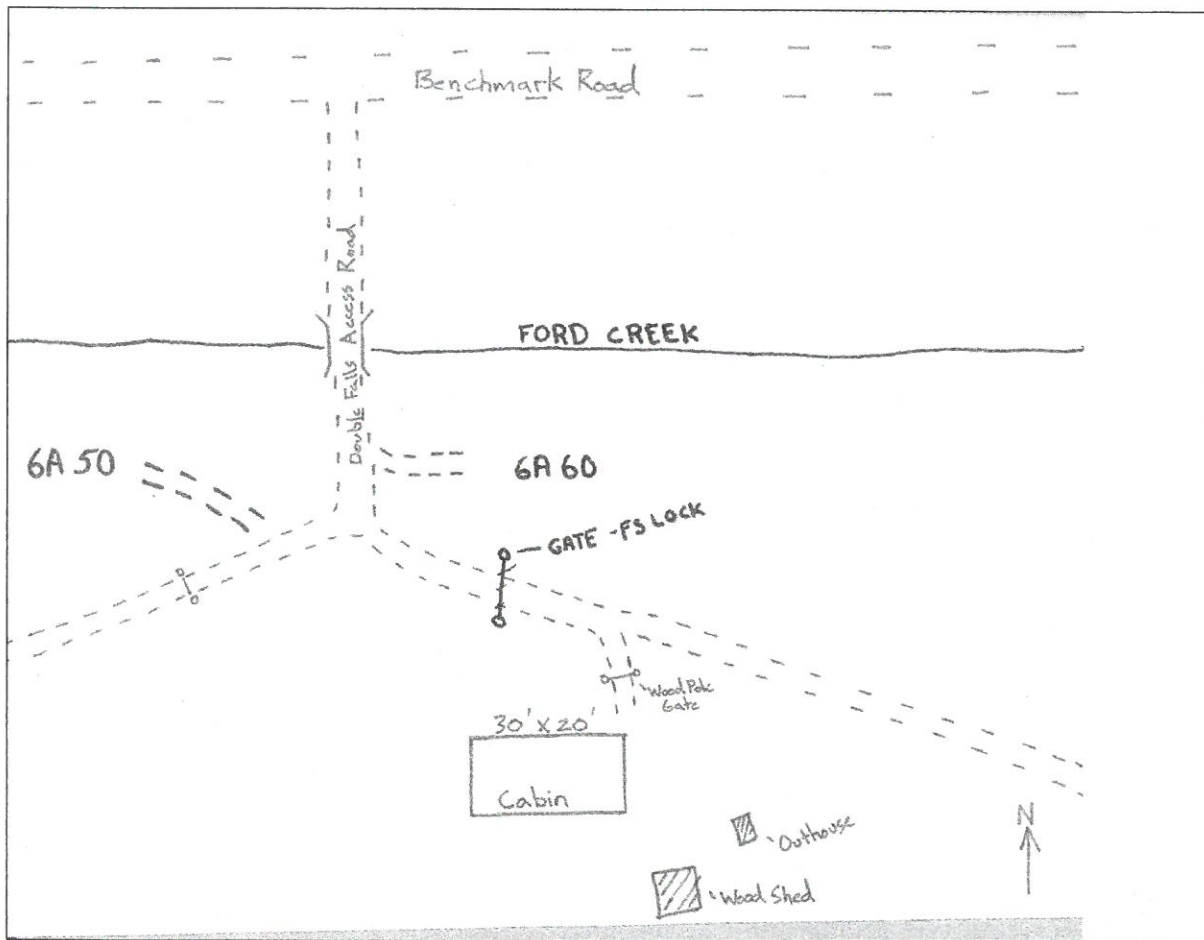


<b>Zone_struct_no</b>	6A 61
<b>Phy_911_address</b>	na
<b>Tract_name</b>	Double Falls Tract
<b>Permit_no</b>	200-34
<b>Latitude</b>	47 24 23
<b>Longitude</b>	112 43 26
<b>Legal_address</b>	T19N R09W 15
<b>Struct_type</b>	Recreation Residence
<b>Struct_name</b>	na
<b>Owner_name</b>	Winestine,Pawlowski
<b>Other_struct</b>	outhouse, shed,
<b>Defen_space</b>	3
<b>Egress_ingress</b>	N
<b>Turn_space &gt;100ft</b>	Y
<b>Bridge_restrictions</b>	GVW unk
<b>Gate_restriction</b>	Y, FS lock
<b>Utilities</b>	na
<b>Haz_materials</b>	na
<b>Dist_to_water</b>	1
<b>Livestock</b>	UNK
<b>Comments</b>	None

**Photo**




**Site Map**

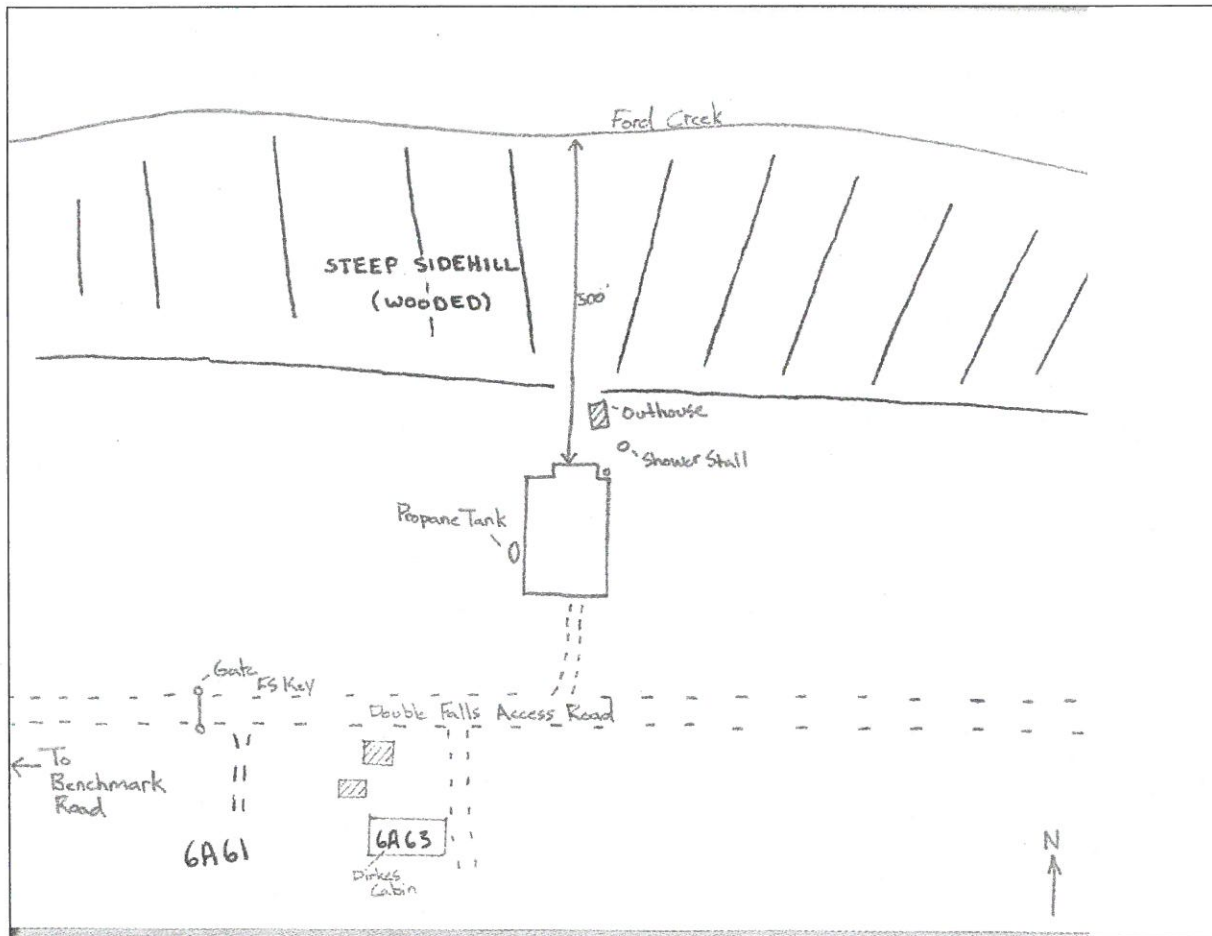


**Zone\_struct\_no** 6A 62  
**Phy\_911\_address** na  
**Tract\_name** Double Falls Tract  
**Permit\_no** 200-46  
**Latitude** 47 24 23  
**Longitude** 112 43 22  
**Legal\_address** T19N R09W 15  
**Struct\_type** Recreation Residence  
**Struct\_name** na  
**Owner\_name** Greenwood  
**Other\_struct** outhouse, shower stall  
**Defen\_space** 3  
**Egress\_ingress** N  
**Turn\_space\_>100ft** N  
**Bridge\_restrictions** na  
**Gate\_restriction** Y, FS lock  
**Utilities** na  
**Haz\_materials** lp tank  
**Dist\_to\_water** 1  
**Livestock** UNK  
**Comments** None.

Photo




Site Map

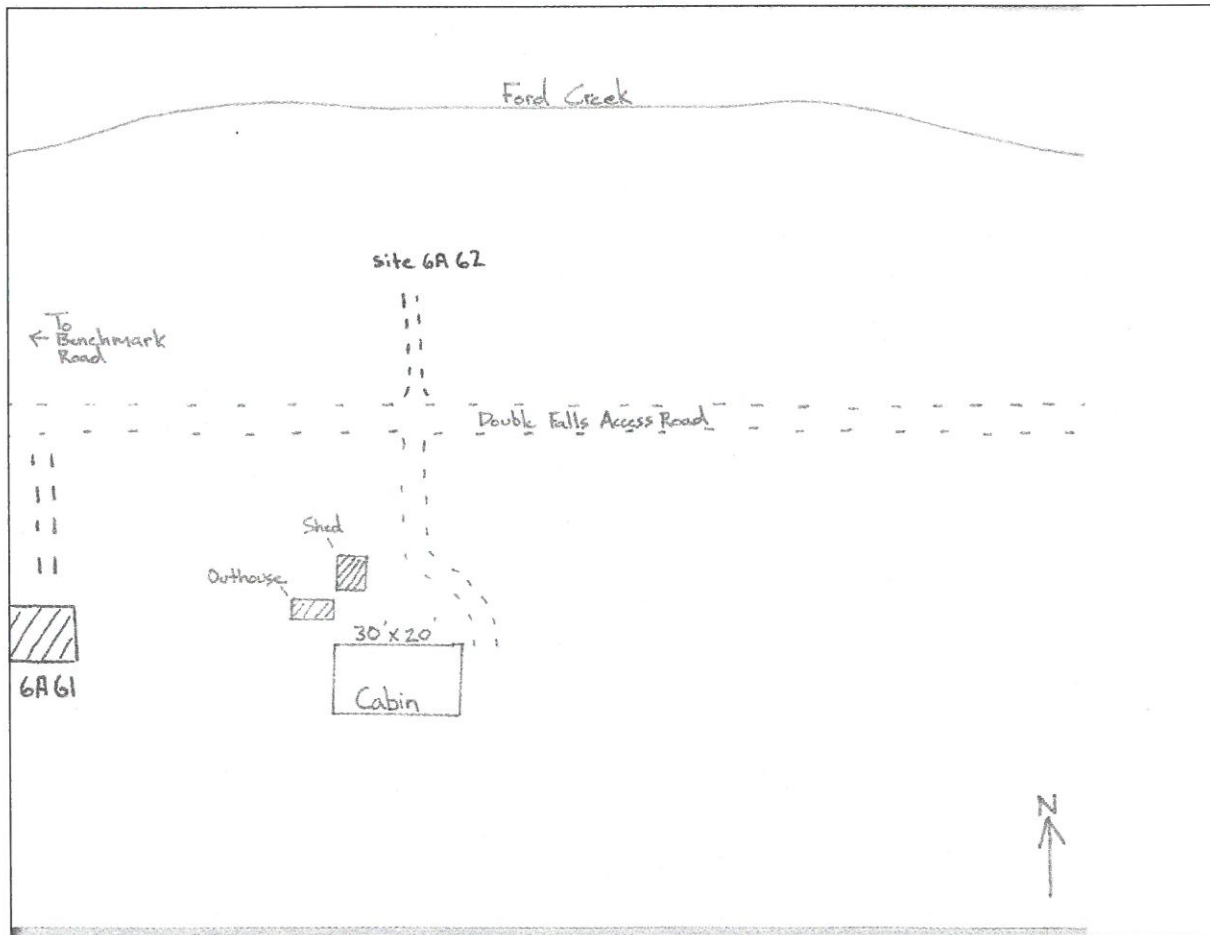


**Zone\_struct no** 6A 63  
**Phy\_911\_address** na  
**Tract\_name** Double Falls Tract  
**Permit\_no** 200-39  
**Latitude** 47 24 21  
**Longitude** 112 43 23  
**Legal\_address** T19N R09W 15  
**Struct\_type** Recreation Residence  
**Struct\_name** na  
**Owner\_name** Dirkes  
**Other\_struct** outhouse, shed  
**Defen\_space** 3  
**Egress\_ingress** N  
**Turn\_space >100ft** N  
**Bridge\_restrictions** GVW unk  
**Gate\_restriction** Y, FS lock  
**Utilities** na  
**Haz\_materials** na  
**Dist\_to\_water** 2  
**Livestock** UNK  
**Comments** None

**Photo**



**Site Map**

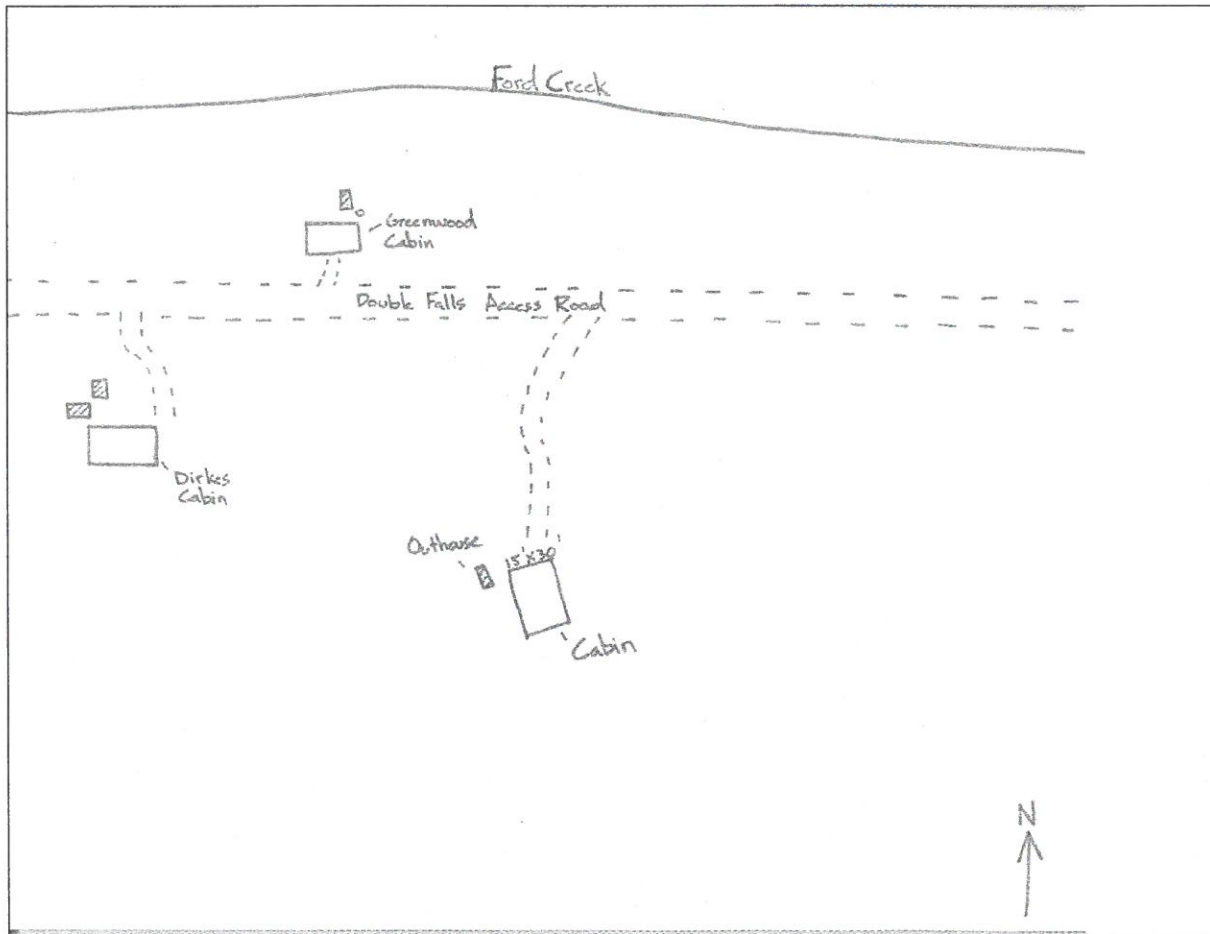


**Zone\_struct\_no** 6A 64  
**Phy\_911\_address** na  
**Tract\_name** Double Falls Tract  
**Permit\_no** 200-44  
**Latitude** 47 24 20  
**Longitude** 112 43 22  
**Legal\_address** T19N R09W 15  
**Struct\_type** Recreation Residence  
**Struct\_name** na  
**Owner\_name** Walsh  
**Other\_struct** outhouse  
**Defen\_space** 3  
**Egress\_ingress** N  
**Turn\_space\_>100ft** N  
**Bridge\_restrictions** GVW unk  
**Gate\_restriction** Y, FS lock  
**Utilities** na  
**Haz\_materials** na  
**Dist\_to\_water** 1  
**Livestock** UNK  
**Comments** None.

**Photo**




**Site Map**



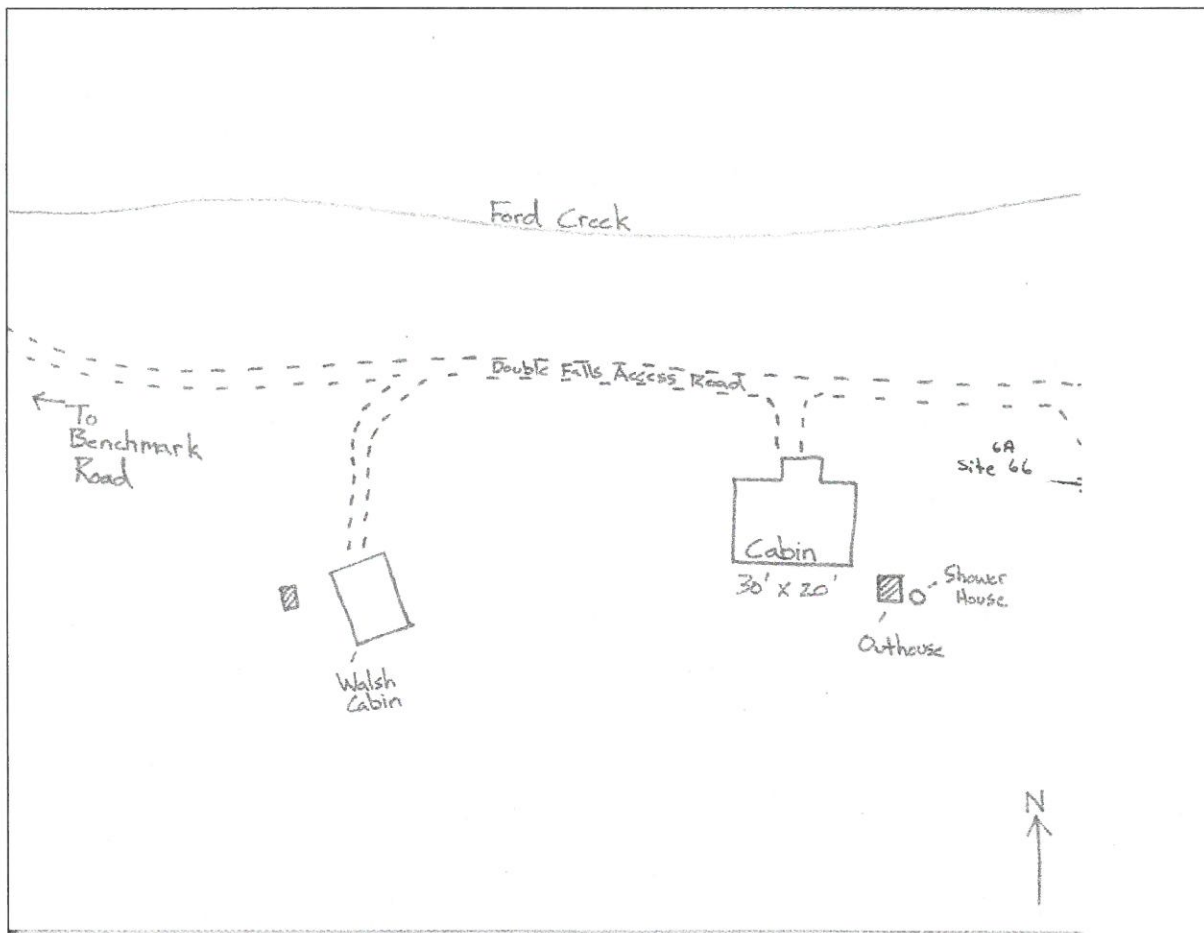


**Zone\_struct\_no** 6A 65  
**Phy\_911\_address** na  
**Tract\_name** Double Falls Tract  
**Permit\_no** 200-35  
**Latitude** 47 24 21  
**Longitude** 112 43 19  
**Legal\_address** T19N R09W 14  
**Struct\_type** Recreation Residence  
**Struct\_name** na  
**Owner\_name** Nickisch  
**Other\_struct** outhouse, shower house  
**Defen\_space** 3  
**Egress\_ingress** N  
**Turn\_space >100ft** Y  
**Bridge\_restrictions** GVW unk  
**Gate\_restriction** Y, FS lock  
**Utilities** na  
**Haz\_materials** na  
**Dist\_to\_water** 2  
**Livestock** UNK  
**Comments** None.

**Photo**



**Site Map**

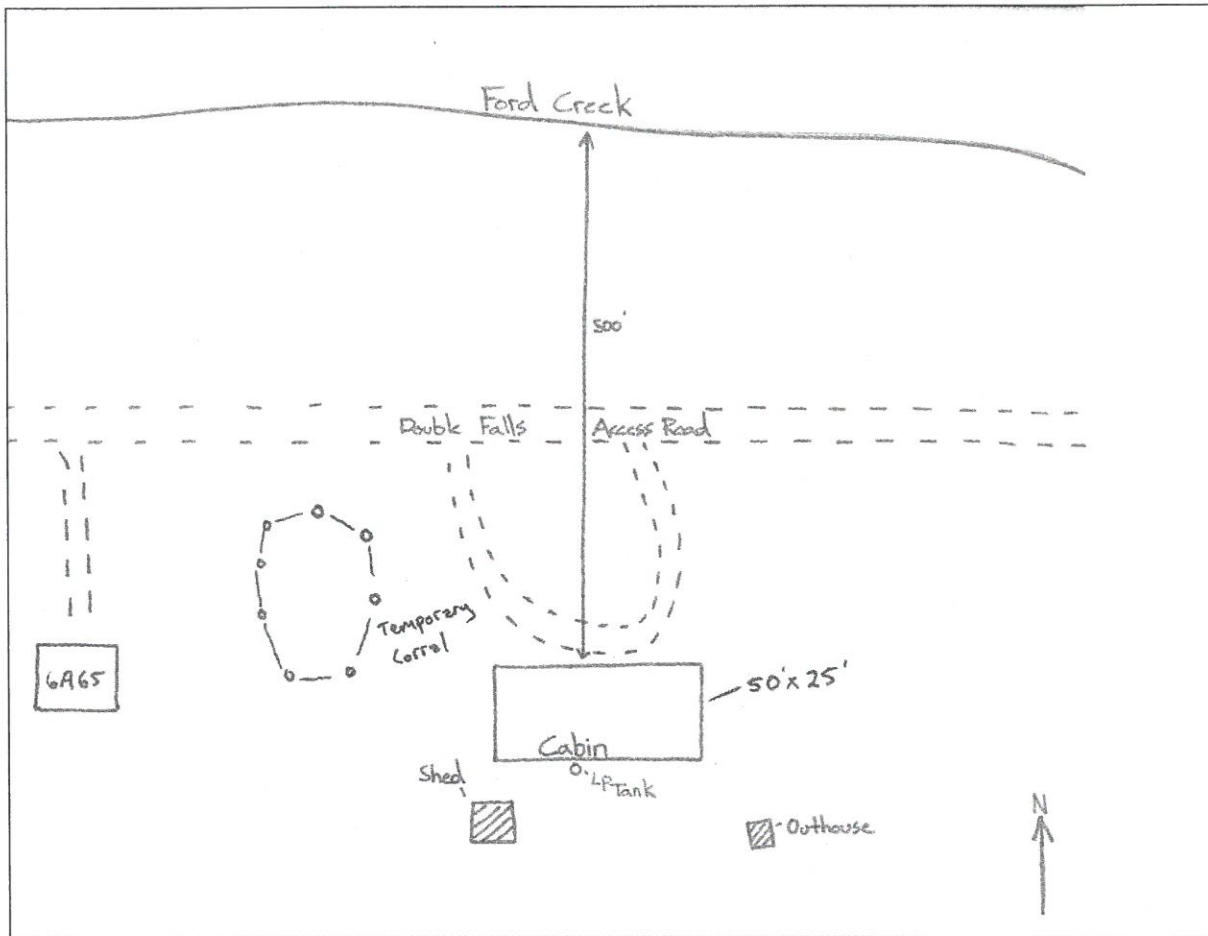


<b>Zone_struct_no</b>	6A 66
<b>Phy_911_address</b>	na
<b>Tract_name</b>	Double Falls Tract
<b>Permit_no</b>	200-36
<b>Latitude</b>	47 24 20
<b>Longitude</b>	112 43 17
<b>Legal_address</b>	T19N R09W 14
<b>Struct_type</b>	Recreation Residence
<b>Struct_name</b>	na
<b>Owner_name</b>	Arrotta
<b>Other_struct</b>	outhouse, shed
<b>Defen_space</b>	3
<b>Egress_ingress</b>	N
<b>Turn_space_&gt;100ft</b>	N
<b>Bridge_restrictions</b>	GVW unk
<b>Gate_restriction</b>	Y, FS lock
<b>Utilities</b>	na
<b>Haz_materials</b>	lp tank
<b>Dist_to_water</b>	1
<b>Livestock</b>	UNK
<b>Comments</b>	None.

**Photo**




**Site Map**

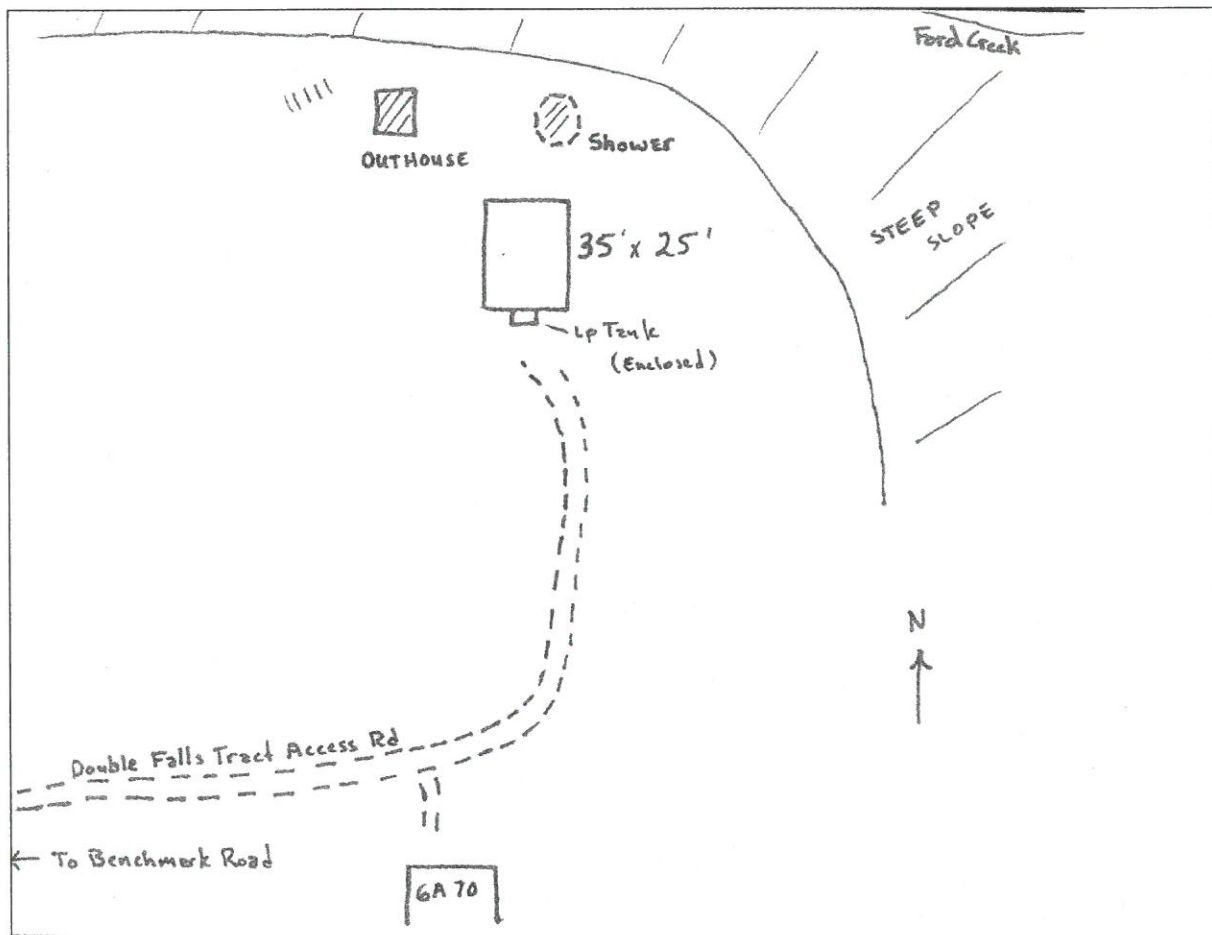


**Zone\_struct\_no** 6A 67  
**Phy\_911\_address** na  
**Tract\_name** Double Falls Tract  
**Permit\_no** 200-47  
**Latitude** 47 24 21  
**Longitude** 112 43 14  
**Legal\_address** T19N R09W 14  
**Struct\_type** Recreation Residence  
**Struct\_name** na  
**Owner\_name** Johnson  
**Other\_struct** outhouse  
**Defen\_space** 3  
**Egress\_ingress** N  
**Turn\_space >100ft** N  
**Bridge\_restrictions** GVW unk  
**Gate\_restriction** Y, FS Lock  
**Utilities** na  
**Haz\_materials** na  
**Dist\_to\_water** 2  
**Livestock** NP  
**Comments**

**Photo**



**Site Map**

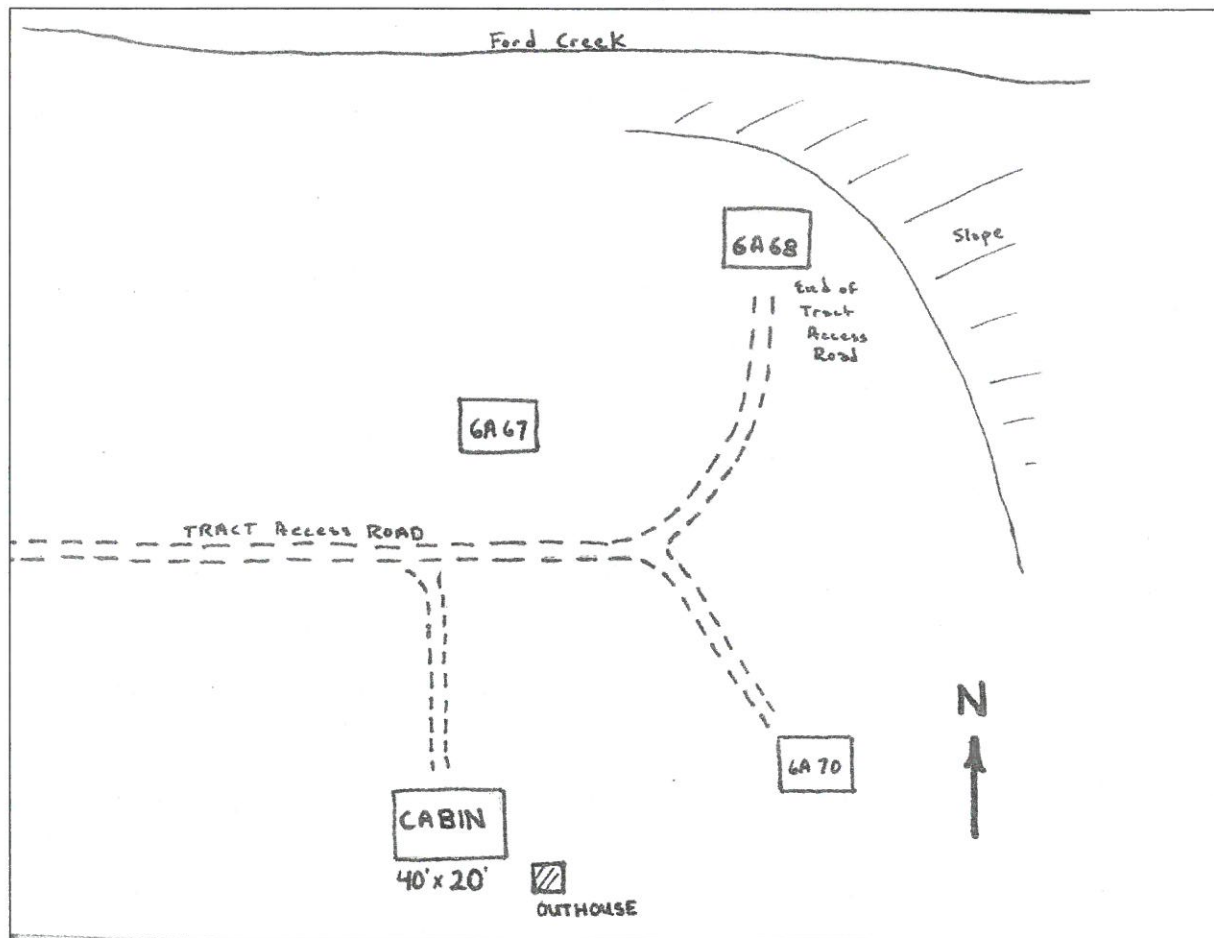


**Zone\_struct\_no** 6A 68  
**Phy\_911\_address** na  
**Tract\_name** Double Falls Tract  
**Permit\_no** 242  
**Latitude** 47 24 21  
**Longitude** 112 43 12  
**Legal\_address** T19N R09W 14  
**Struct\_type** Recreation Residence  
**Struct\_name** na  
**Owner\_name** Loomis  
**Other\_struct** outhouse  
**Defen\_space** 3  
**Egress\_ingress** N  
**Turn\_space >100ft** N  
**Bridge\_restrictions** GVW unk  
**Gate\_restriction** Y, FS Key  
**Utilities** na  
**Haz\_materials** lp tank  
**Dist\_to\_water** 2  
**Livestock** UNK  
**Comments**

**Photo**




**Site Map**

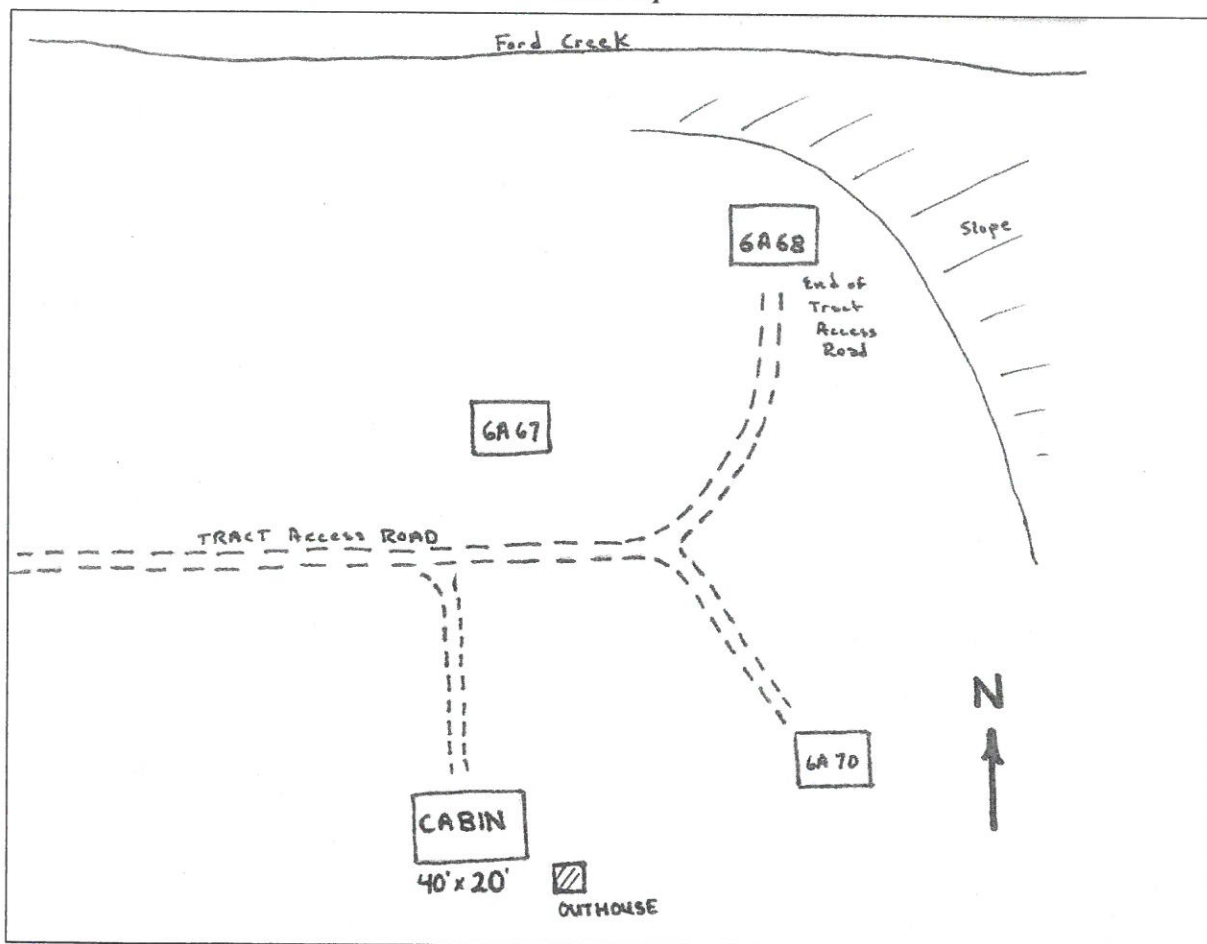


**Zone\_struct\_no** 6A 69  
**Phy\_911\_address** na  
**Tract\_name** Double Falls Tract  
**Permit\_no** 200-37  
**Latitude** 47 24 19  
**Longitude** 112 43 14  
**Legal\_address** T19N R09W 14  
**Struct\_type** Recreation Residence  
**Struct\_name** na  
**Owner\_name** Blee  
**Other\_struct** outhouse  
**Defen\_space** 2  
**Egress\_ingress** Y  
**Turn\_space >100ft** N  
**Bridge\_restrictions** GVW unk  
**Gate\_restriction** Y, FS Key  
**Utilities** na  
**Haz\_materials** na  
**Dist\_to\_water** 2  
**Livestock** NP  
**Comments** Road access is narrow.

Photo




Site Map



<b>Zone_struct_no</b>	6A 70
<b>Phy_911_address</b>	na
<b>Tract_name</b>	Double Falls Tract
<b>Permit_no</b>	200-23
<b>Latitude</b>	47 24 19
<b>Longitude</b>	112 43 12
<b>Legal_address</b>	T19N R09W 14
<b>Struct_type</b>	Recreation Residence
<b>Struct_name</b>	na
<b>Owner_name</b>	Nellen
<b>Other_struct</b>	outhouse
<b>Defen_space</b>	3
<b>Egress_ingress</b>	N
<b>Turn_space_&gt;100ft</b>	N
<b>Bridge_restrictions</b>	GVW unk
<b>Gate_restriction</b>	Y, FS Key
<b>Utilities</b>	na
<b>Haz_materials</b>	na
<b>Dist_to_water</b>	2
<b>Livestock</b>	UNK
<b>Comments</b>	

**Photo**



**Site Map**

