

Note: There are no structures in Zone 7A with the numbers 4, 5, 9, 11, 18, 19, 20, 21, 22, 24, 25, 34, 35, 36, 37, 38, 39, 40, 42, 43, 52, 57, or 59.

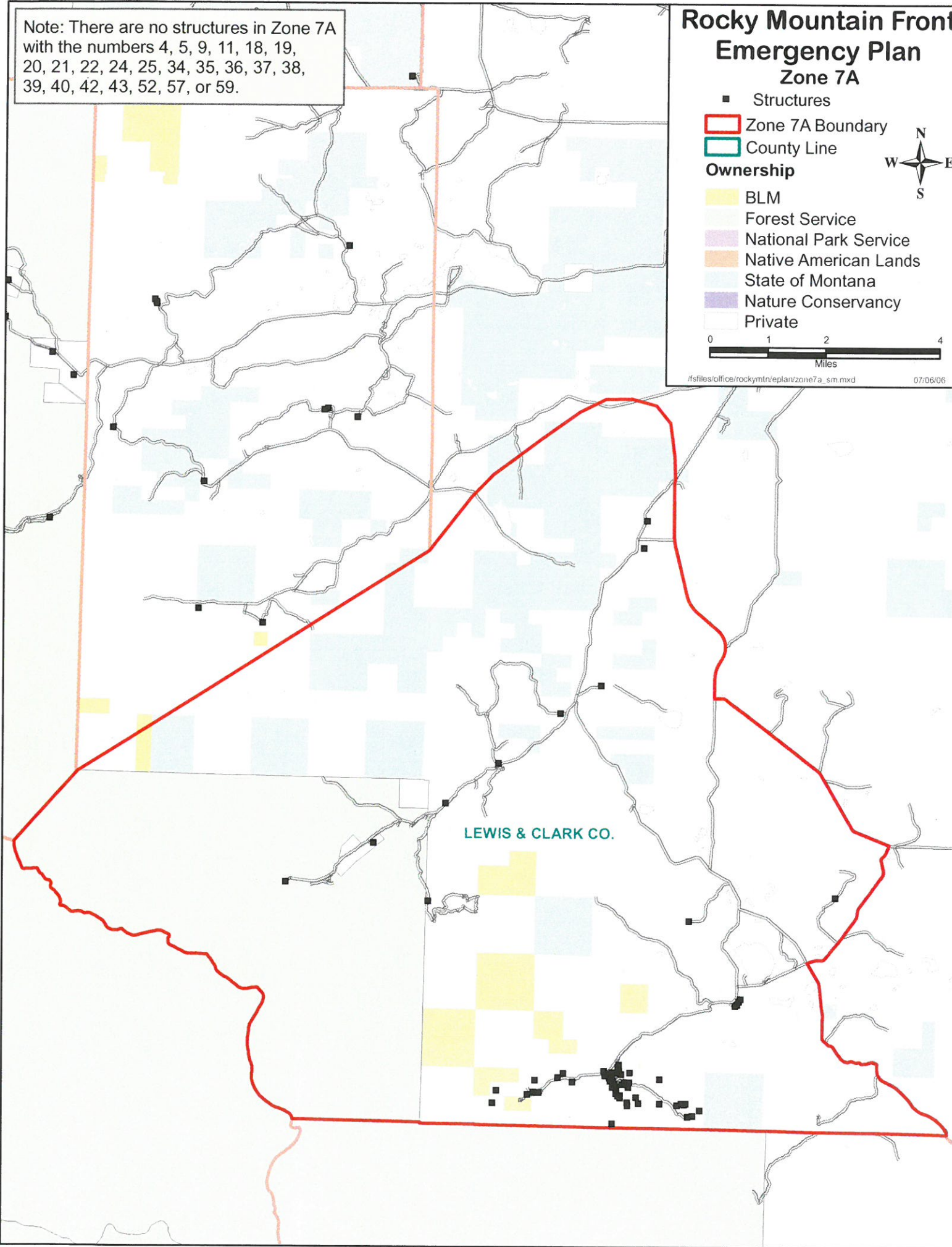
Rocky Mountain Front Emergency Plan Zone 7A

- Structures
 - ▭ Zone 7A Boundary
 - ▭ County Line
- Ownership**

- BLM
- Forest Service
- National Park Service
- Native American Lands
- State of Montana
- Nature Conservancy
- Private



f:\files\office\rockymtn\ep\plan\zone7a_sm.mxd 07/06/06



LEWIS & CLARK CO.

Rocky Mountain Front Emergency Plan

Zone 7A - Klatt Tract and Elk Creek Ranch

Disclaimer:

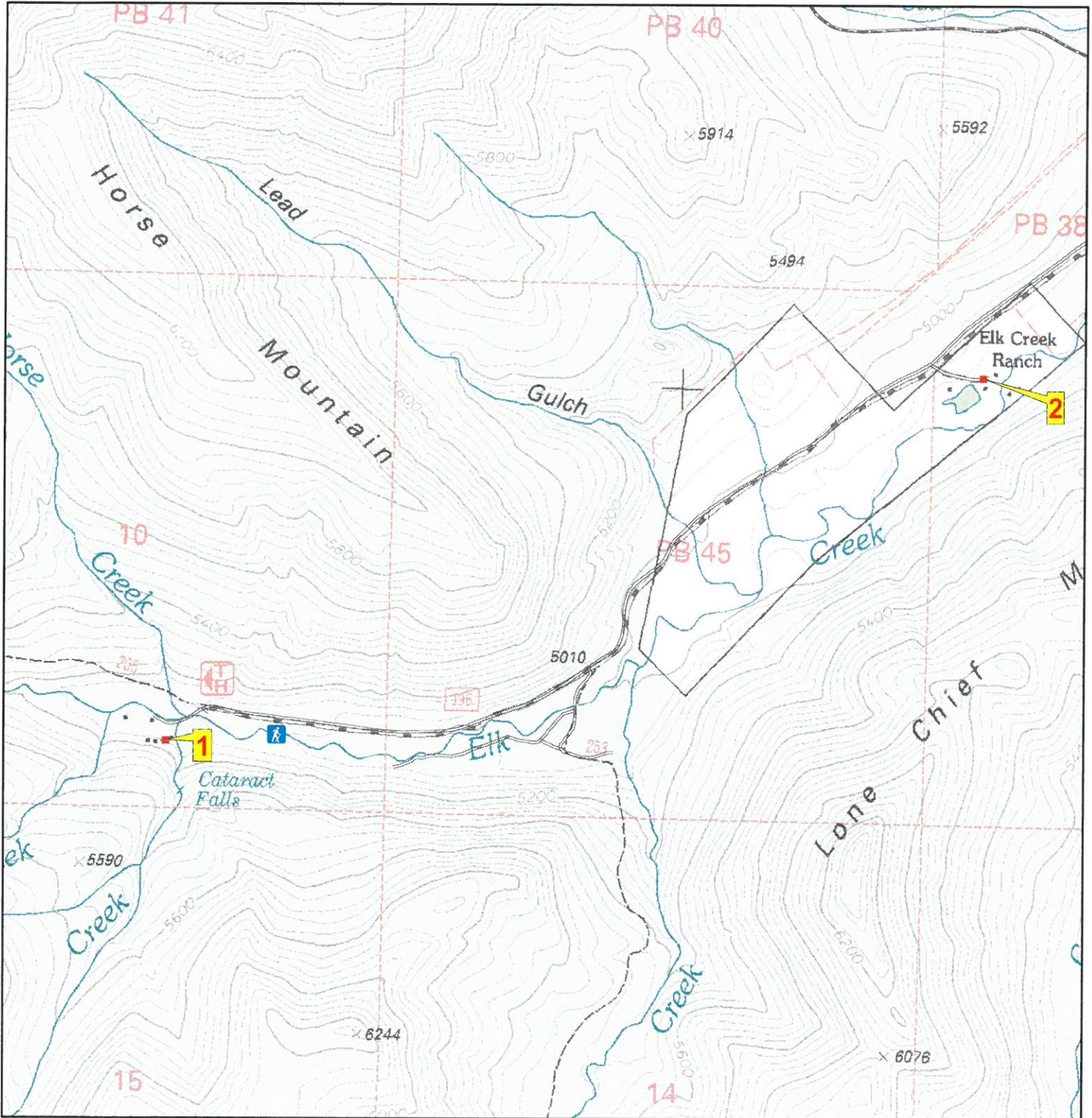
The Forest Service uses the most current and complete data available. GIS data and product accuracy may vary. They may be developed from sources of differing accuracy, accurate only at certain scales, based on modeling or interpretation, incomplete while being created or revised, etc. Using GIS products for purposes other than those for which they were created, may yield inaccurate or misleading results. The Forest Service reserves the right to correct, update, modify, or replace GIS products without notification. For more information, contact:

Lewis & Clark National Forest
 Rocky Mountain Ranger District
 1102 Main Avenue NW, Box 340
 Choteau, Montana 59422
 406-466-5341



- | | |
|-----------------|-------------------------|
| ■ Structures | Ownership |
| ▲ Campground | ■ BLM |
| ▼ Picnic Area | ■ Forest Service |
| ♣ Trailhead | ■ National Park Service |
| 🏠 Lookout | ■ Native American Lands |
| ★ RAWS Station | ■ State of Montana |
| ▭ Zone Boundary | ■ Nature Conservancy |
| | ■ Private |

08/05/2005




Zone_struct_no 7A 01
Phy_911_address Augusta, MT 59410
Tract_name Klatt Tract
Permit_no
Latitude 47 19 24
Longitude 112 36 12
Legal_address T18N R08W 10
Struct_type Recreation Residence
Struct_name
Owner_name
Other_struct
Defen_space
Egress_ingress
Turn_space >100ft
Bridge_restrictions
Gate_restriction
Utilities
Haz_materials
Dist_to_water
Livestock
Comments

Photo




Site Map

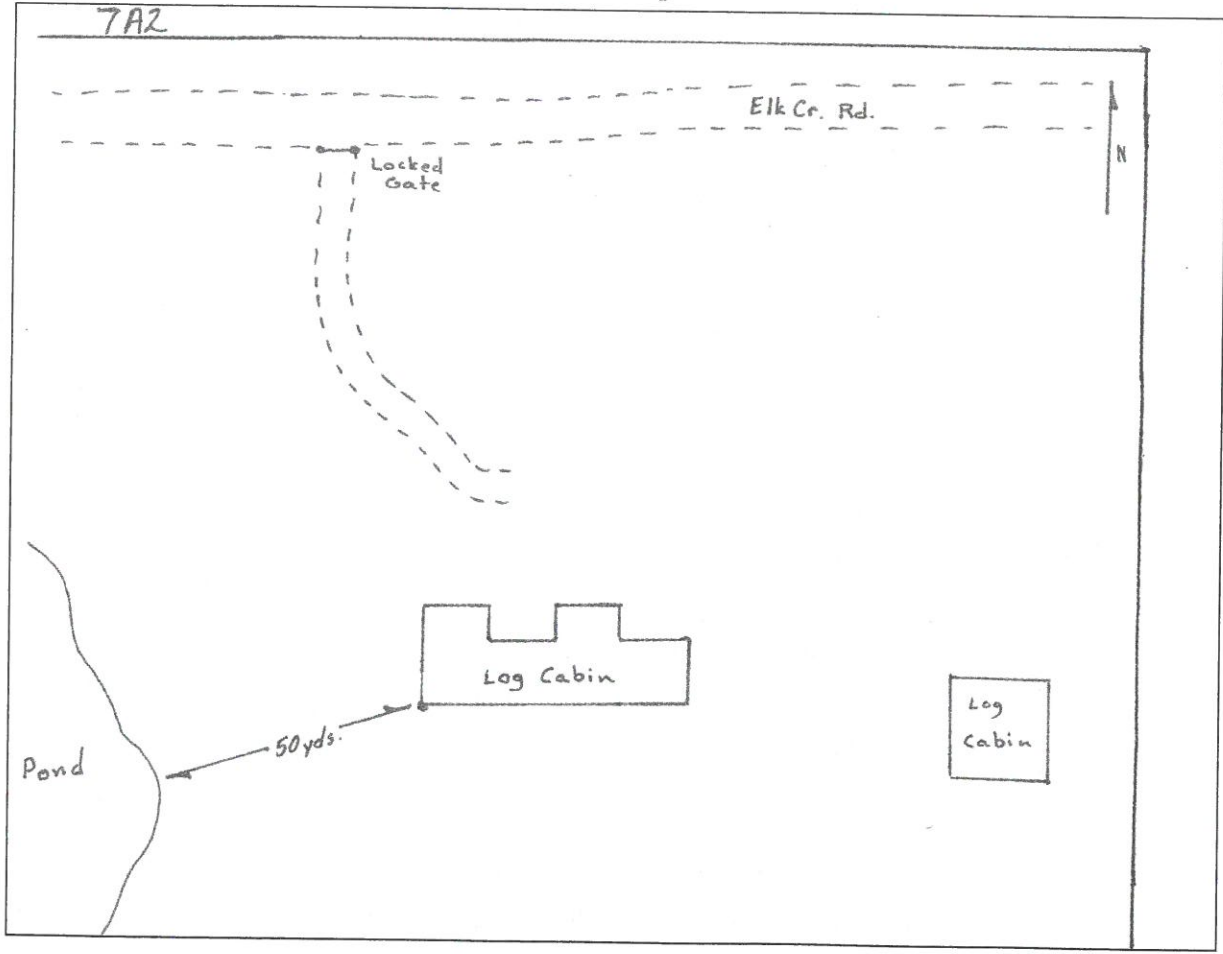


Zone_struct no 7A 02
Phy_911_address 12129 Elk Creek Road, Augusta, MT 59410
Tract_name
Permit_no
Latitude 47 20 02
Longitude 112 34 17
Legal_address T18N R08W 12
Struct_type Private Residence
Struct_name Elk Creek Ranch
Owner_name Bill Madden
Other_struct shed
Defen_space 3
Egress_ingress n
Turn_space >100ft y
Bridge_restrictions none
Gate_restriction yes
Utilities OH electrical
Haz_materials unk
Dist_to_water 1
Livestock NP
Comments gate is locked

Photo



Site Map



Rocky Mountain Front Emergency Plan Zone 7A

Disclaimer:

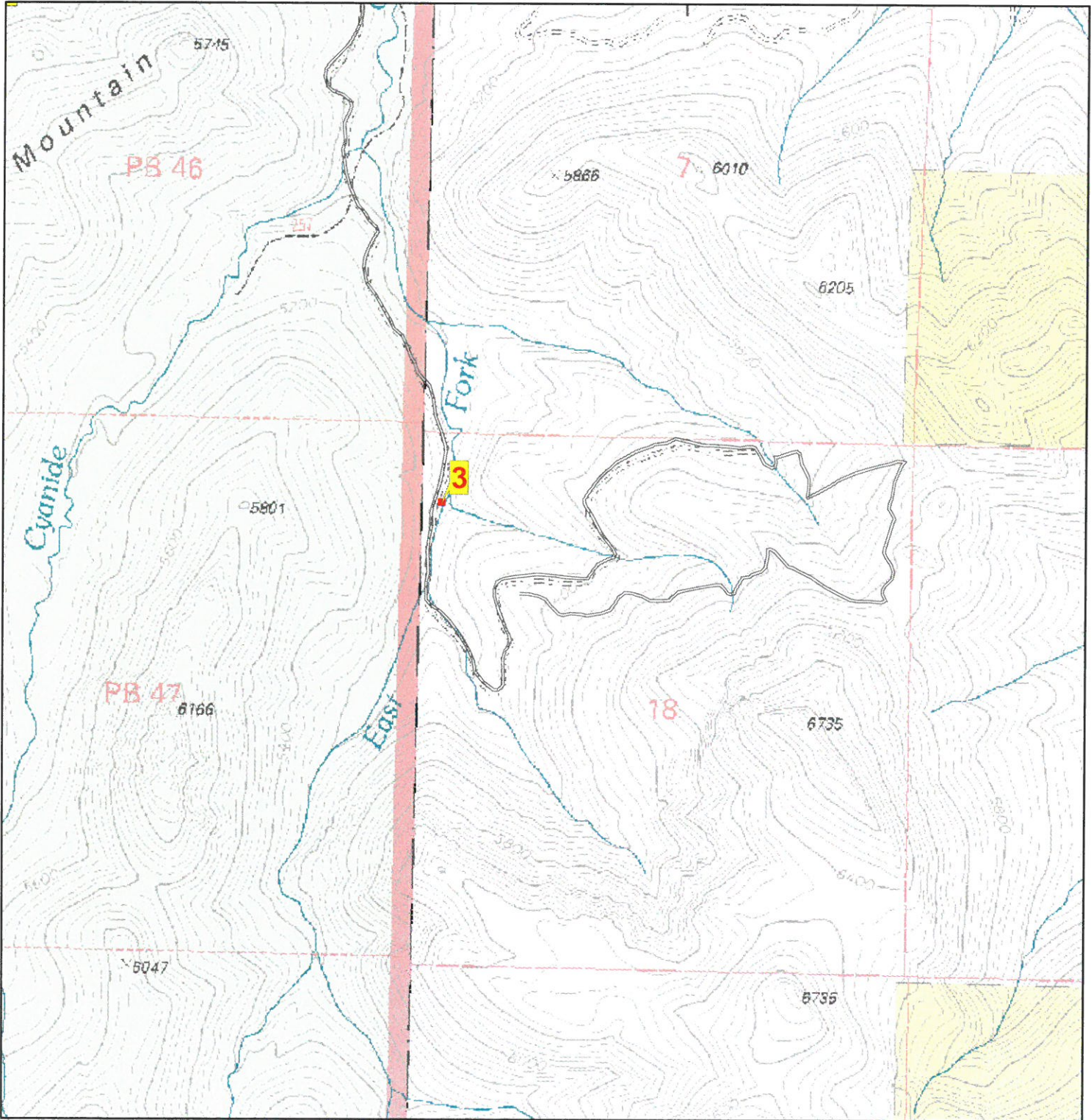
The Forest Services uses the most current and complete data available. GIS data and product accuracy may vary. They may be developed from sources of differing accuracy, accurate only at certain scales, based on modeling or interpretation, incomplete while being created or revised, etc. Using GIS products for purposes other than those for which they were created, may yield inaccurate or misleading results. The Forest Service reserves the right to correct, update, modify, or replace GIS products without notification. For more information, contact:

Lewis & Clark National Forest
Rocky Mountain Ranger District
1102 Main Avenue NW, Box 340
Choteau, Montana 59422
406-466-5341




- | | |
|-----------------|-------------------------|
| ■ Structures | Ownership |
| ▲ Campground | ■ BLM |
| ✕ Picnic Area | ■ Forest Service |
| ♣ Trailhead | ■ National Park Service |
| 📡 Lookout | ■ Native American Lands |
| ★ RAWS Station | ■ State of Montana |
| ▭ Zone Boundary | ■ Nature Conservancy |
| | ■ Private |

07/07/06




Zone_struct_no 7A 03
Phy_911_address
Tract_name
Permit_no
Latitude 47 19 10
Longitude 112 33 06
Legal_address T18N R07W 18
Struct_type Private Residence
Struct_name
Owner_name Tom Wilcox
Other_struct Shower house, Wood Shed and Out house
Defen_space 2
Egress_ingress N
Turn_space_>100ft N
Bridge_restrictions Yes
Gate_restriction Yes
Utilities Propane
Haz_materials Propane
Dist_to_water 0
Livestock NP
Comments Need to update this form. Info given is a best guess at this time

Photo



Site Map



Rocky Mountain Front Emergency Plan

Zone 7A - Chisholm Ranch and Mirehouse Ranch

Disclaimer:

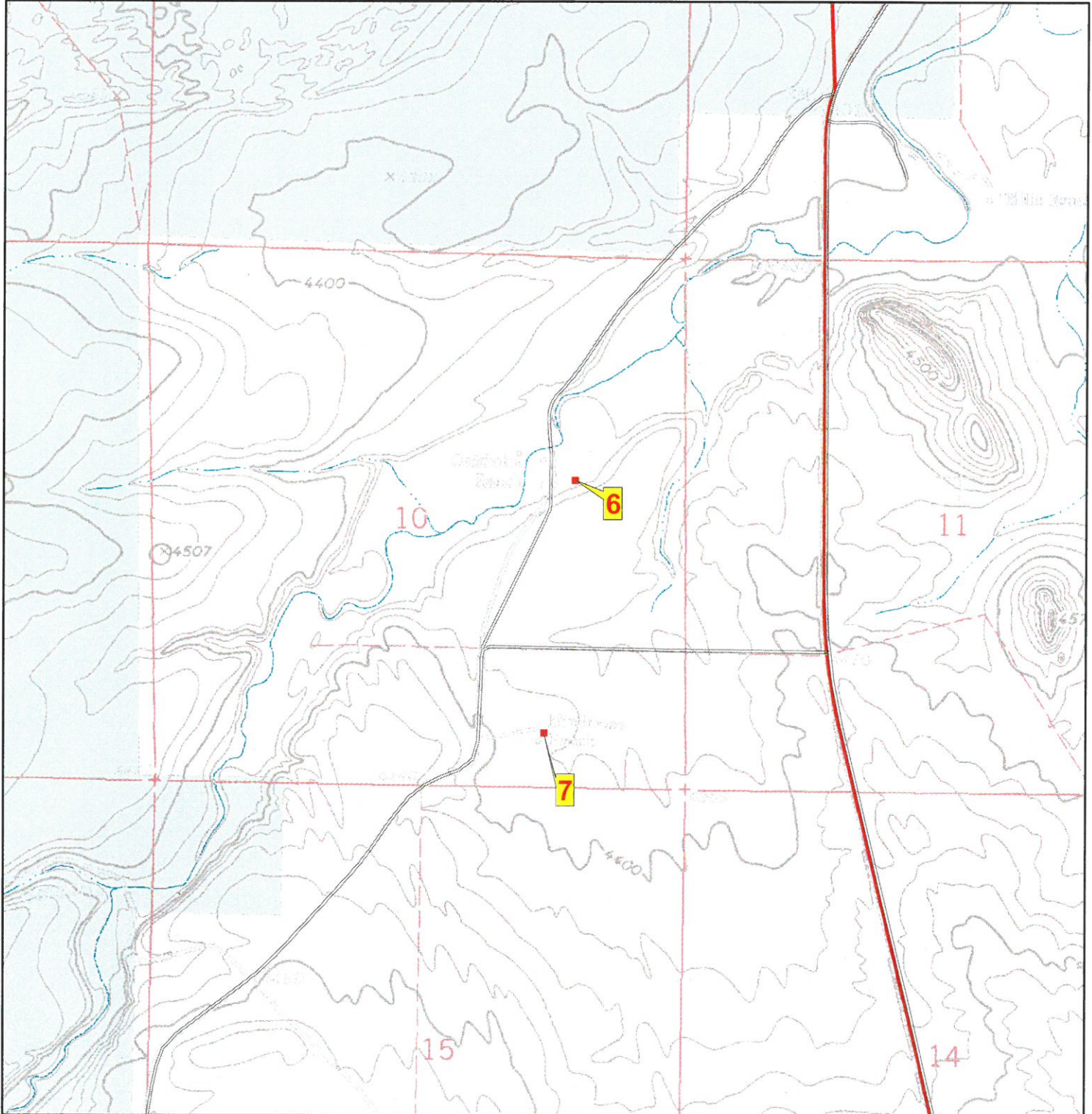
The Forest Services uses the most current and complete data available. GIS data and product accuracy may vary. They may be: developed from sources of differing accuracy, accurate only at certain scales, based on modeling or interpretation, incomplete while being created or revised, etc. Using GIS products for purposes other than those for which they were created, may yield inaccurate or misleading results. The Forest Service reserves the right to correct, update, modify, or replace GIS products without notification. For more information, contact:

Lewis & Clark National Forest
 Rocky Mountain Ranger District
 1102 Main Avenue NW, Box 340
 Choteau, Montana 59422
 406-466-5341



- | | |
|-----------------|-------------------------|
| ■ Structures | Ownership |
| ▲ Campground | ■ BLM |
| ▼ Picnic Area | ■ Forest Service |
| ♣ Trailhead | ■ National Park Service |
| Ⓜ Lookout | ■ Native American Lands |
| * RAWs Station | ■ State of Montana |
| ▭ Zone Boundary | ■ Nature Conservancy |
| | ■ Private |

08/05/2005

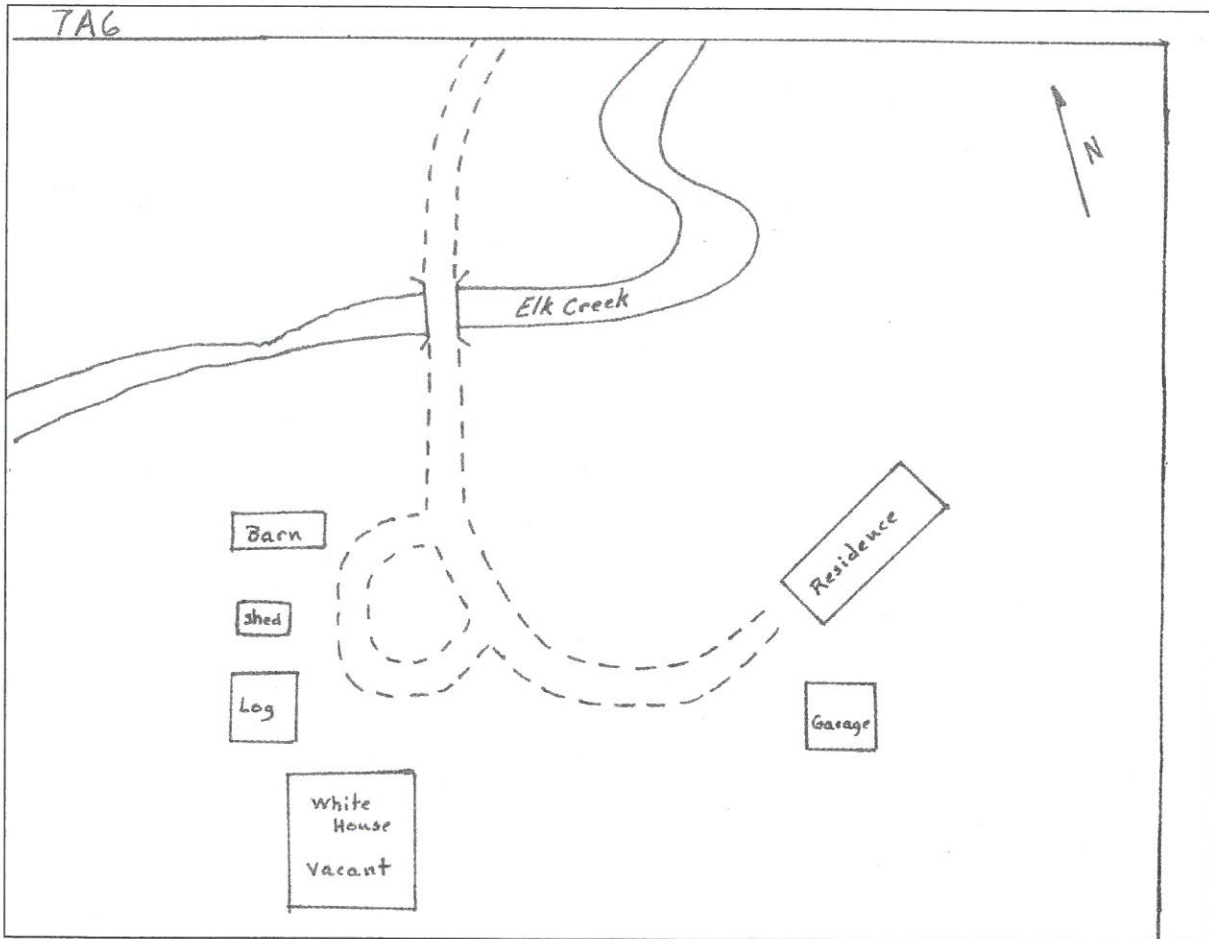


Zone_struct_no 7A 06
Phy_911_address 5485, Augusta, MT, 59410
Tract_name
Permit_no
Latitude 47 24 59
Longitude 112 28 25
Legal_address T19N R07W 10
Struct_type Private Residence
Struct_name Chisholm Ranch
Owner_name LF Ranch
Other_struct Barn, Out Buildings
Defen_space 3
Egress_ingress n
Turn_space >100ft y
Bridge_restrictions yes
Gate_restriction none
Utilities OH electrical
Haz_materials unk
Dist_to_water 1
Livestock P.
Comments

Photo




Site Map

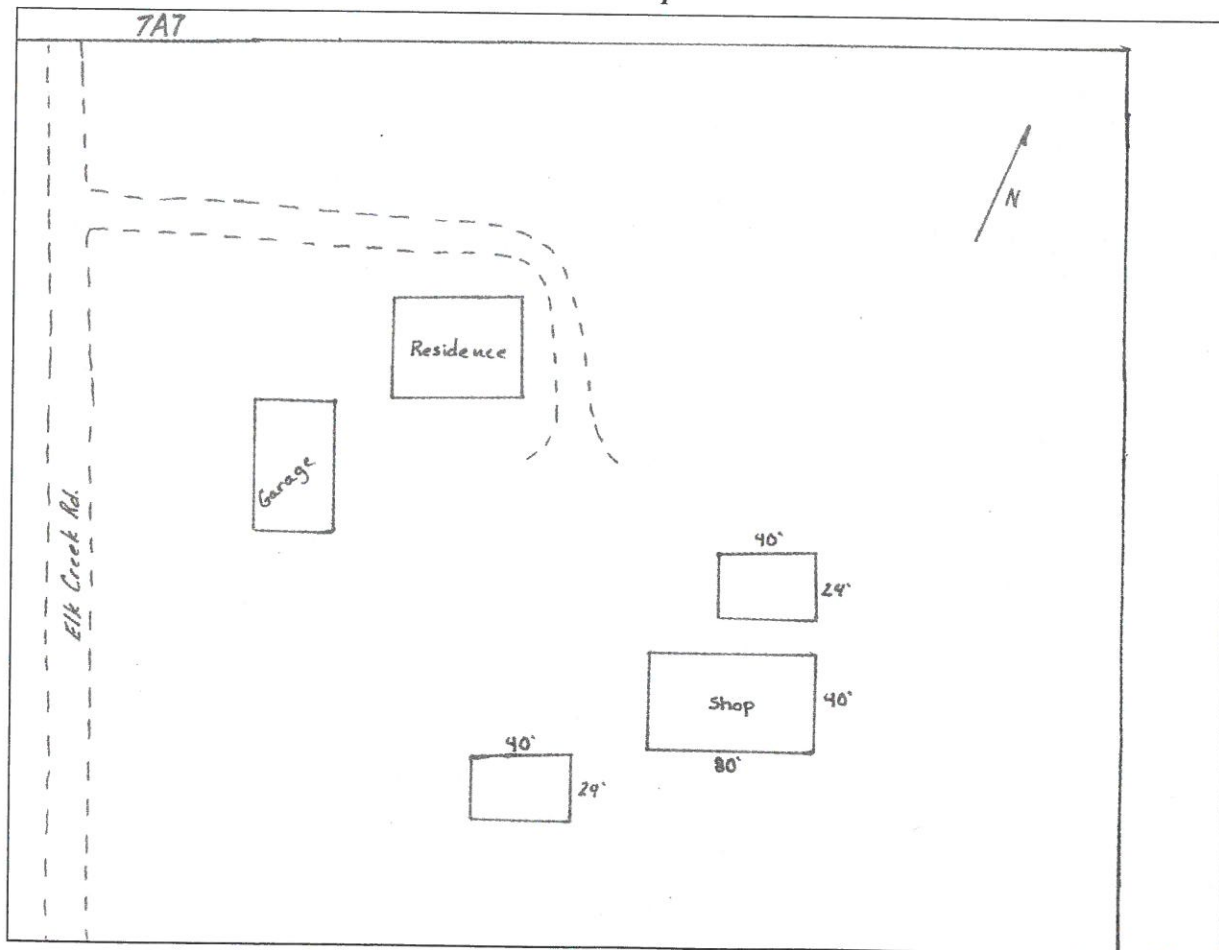


Zone_struct_no 7A 07
Phy_911_address 4523 Elk Creek Road, Augusta, MT 59410
Tract_name
Permit_no
Latitude 47 24 34
Longitude 112 28 29
Legal_address T19N R07W 11
Struct_type Private Residence
Struct_name Mire house
Owner_name Brad & Sharl Wenz
Other_struct metal shop, garage, 3 sheds
Defen_space 1
Egress_ingress n
Turn_space_>100ft y
Bridge_restrictions unk
Gate_restriction unk
Utilities OH electrical
Haz_materials unk
Dist_to_water 3
Livestock UKN
Comments

Photo



Site Map



Rocky Mountain Front Emergency Plan

Zone 7A - White Ranch

Disclaimer:

The Forest Services uses the most current and complete data available. GIS data and product accuracy may vary. They may be: developed from sources of differing accuracy, accurate only at certain scales, based on modeling or interpretation, incomplete while being created or revised, etc. Using GIS products for purposes other than those for which they were created, may yield inaccurate or misleading results. The Forest Service reserves the right to correct, update, modify, or replace GIS products without notification. For more information, contact:

Lewis & Clark National Forest
 Rocky Mountain Ranger District
 1102 Main Avenue NW, Box 340
 Choteau, Montana 59422
 406-466-5341



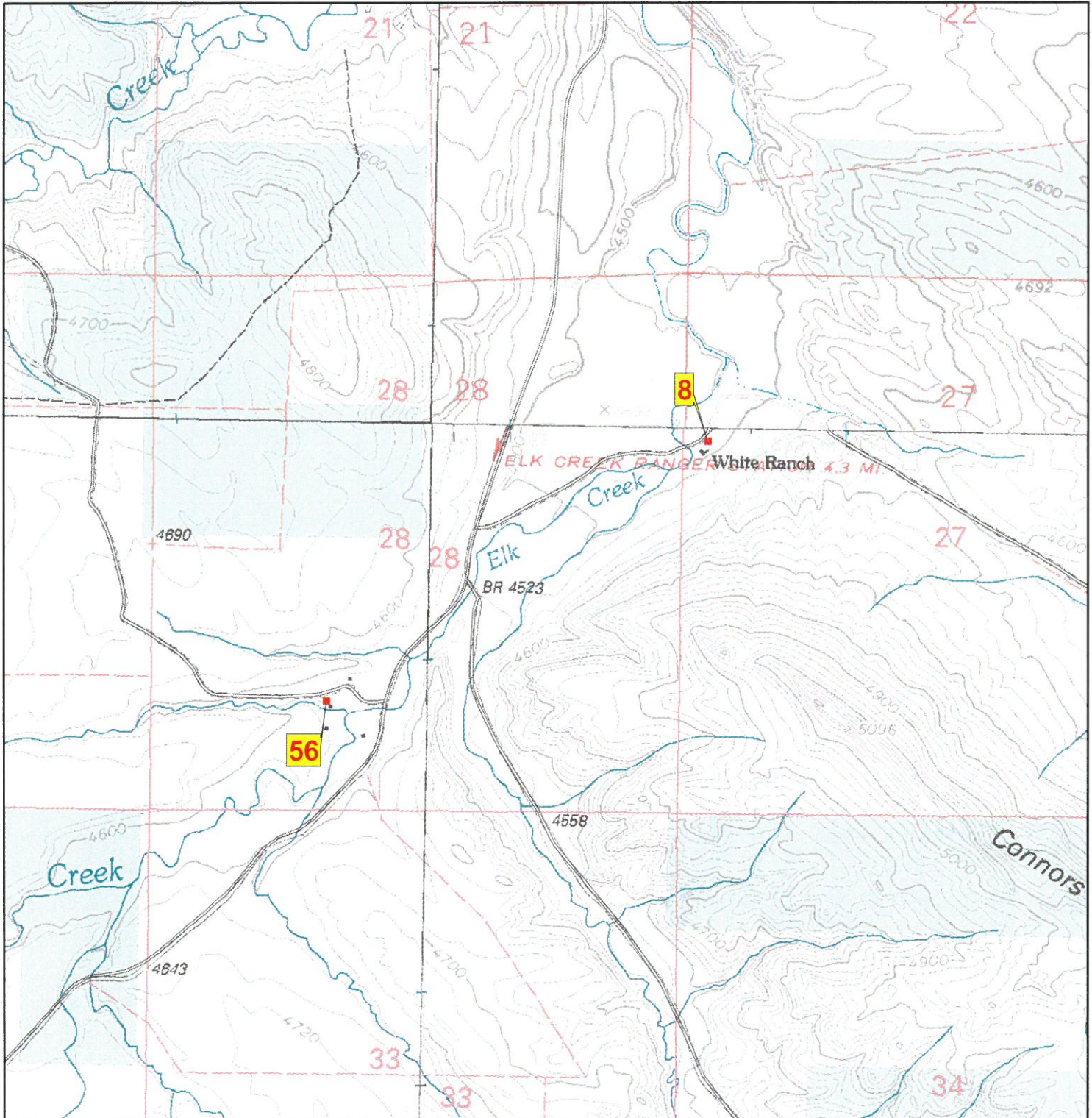
- Structures
- ▲ Campground
- ✕ Picnic Area
- 🚶 Trailhead
- 🏠 Lookout
- ✳️ RAWS Station
- 📏 Zone Boundary

Ownership

- 🟡 BLM
- 🟢 Forest Service
- 🟣 National Park Service
- 🟠 Native American Lands
- 🟦 State of Montana
- 🟪 Nature Conservancy
- 🟩 Private



08/05/2005

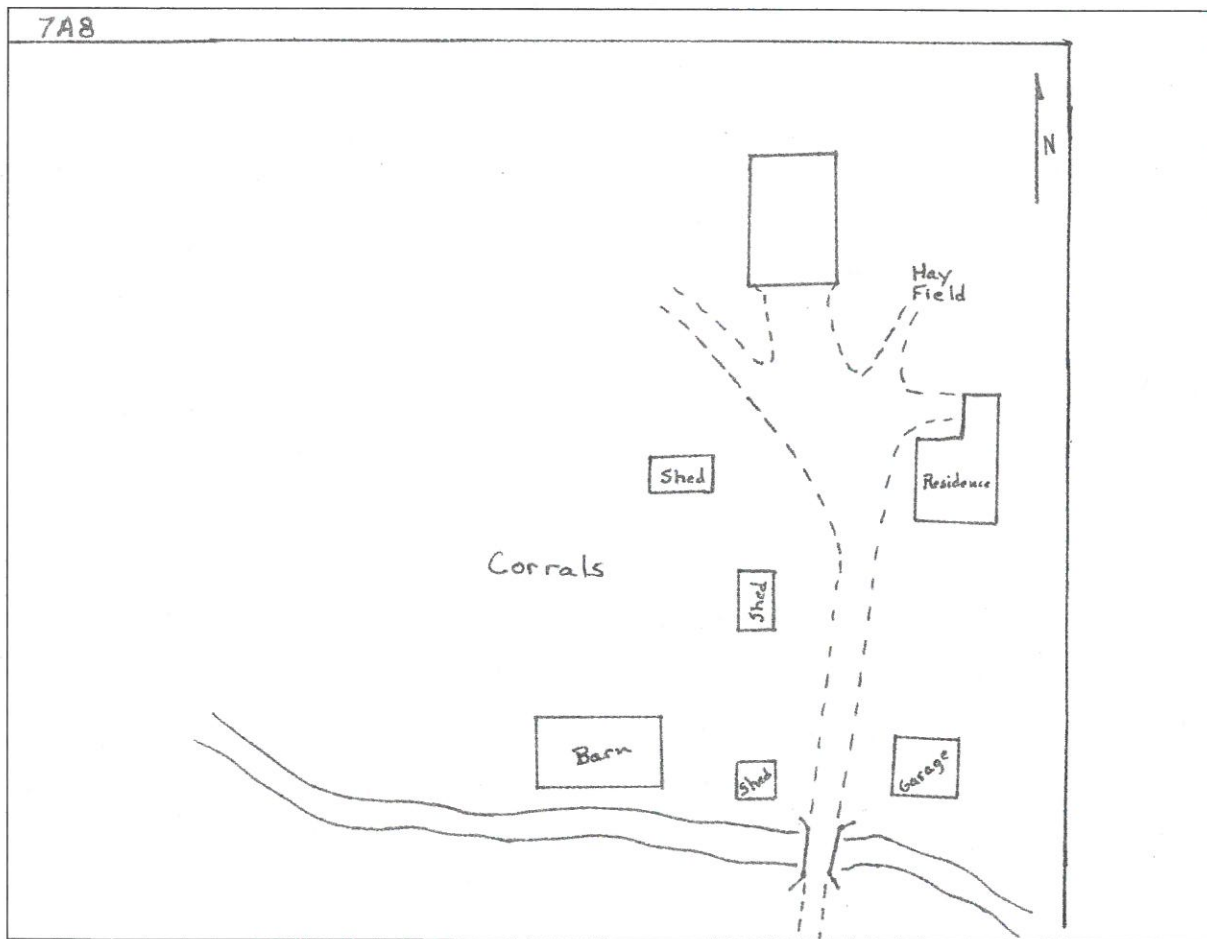


Zone_struct_no 7A 08
Phy_911_address 7403 Elk Creek Road, Augusta, MT 59410
Tract_name
Permit_no
Latitude 47 22 29
Longitude 112 29 21
Legal_address T19N R07W 27
Struct_type Private Residence
Struct_name Swanson Ranch
Owner_name Gene Swanson
Other_struct 3 sheds, barn, garage
Defen_space 3
Egress_ingress n
Turn_space >100ft y
Bridge_restrictions yes
Gate_restriction yes
Utilities OH Electrical
Haz_materials unk
Dist_to_water 1
Livestock P
Comments

Photo



Site Map

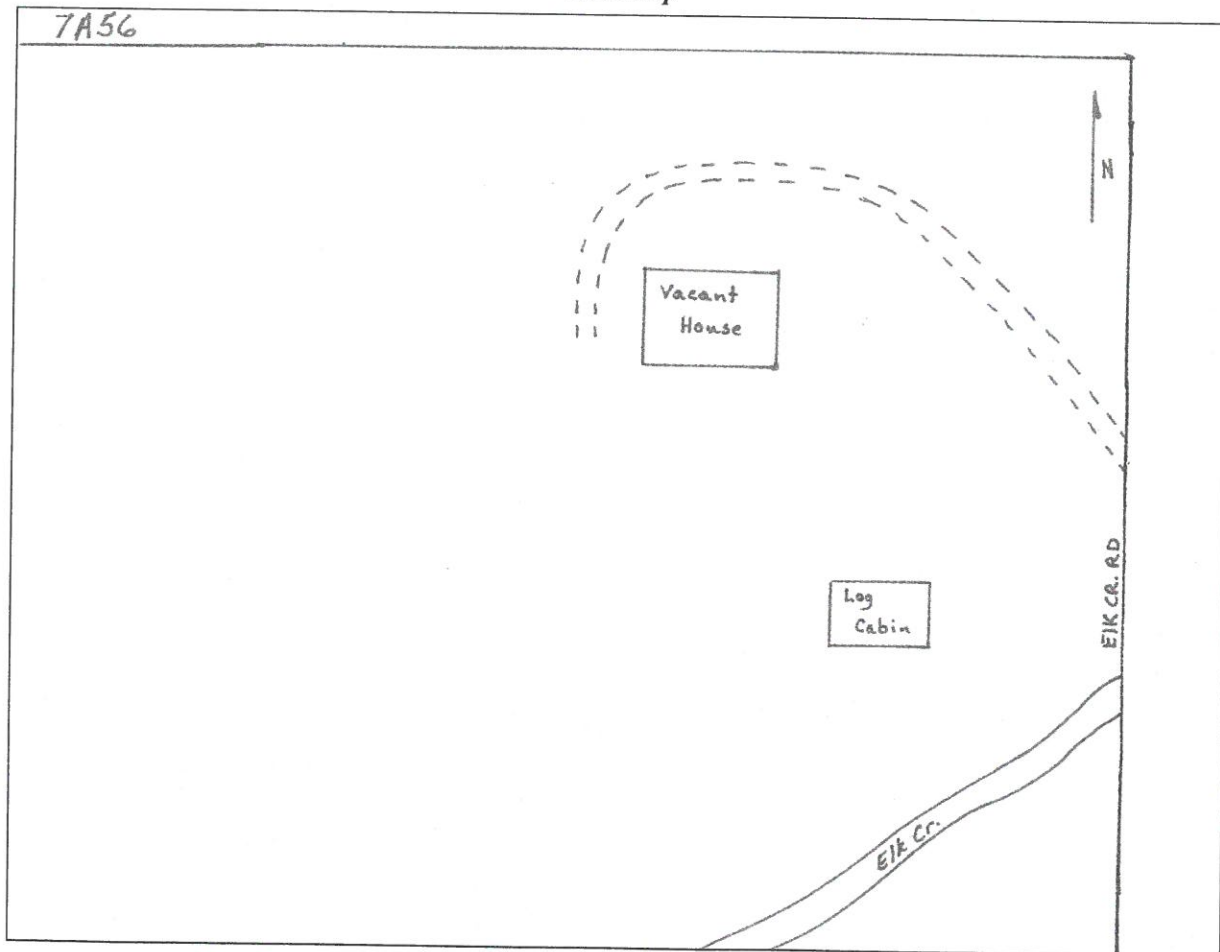


Zone_struct_no	7A 56
Phy_911_address	7832 Elk Creek Road
Tract_name	
Permit_no	
Latitude	47 22 03
Longitude	112 30 14
Legal_address	T19N R07E 28
Struct_type	Private Residence
Struct_name	White Ranch
Owner_name	Gene Swanson
Other_struct	log cabin
Defen_space	3
Egress_ingress	n
Turn_space_>100ft	y
Bridge_restrictions	Unknown
Gate_restriction	Yes
Utilities	OH electrical
Haz_materials	unk
Dist_to_water	1
Livestock	P
Comments	

Photo



Site Map



Rocky Mountain Front Emergency Plan Zone 7A

Disclaimer:

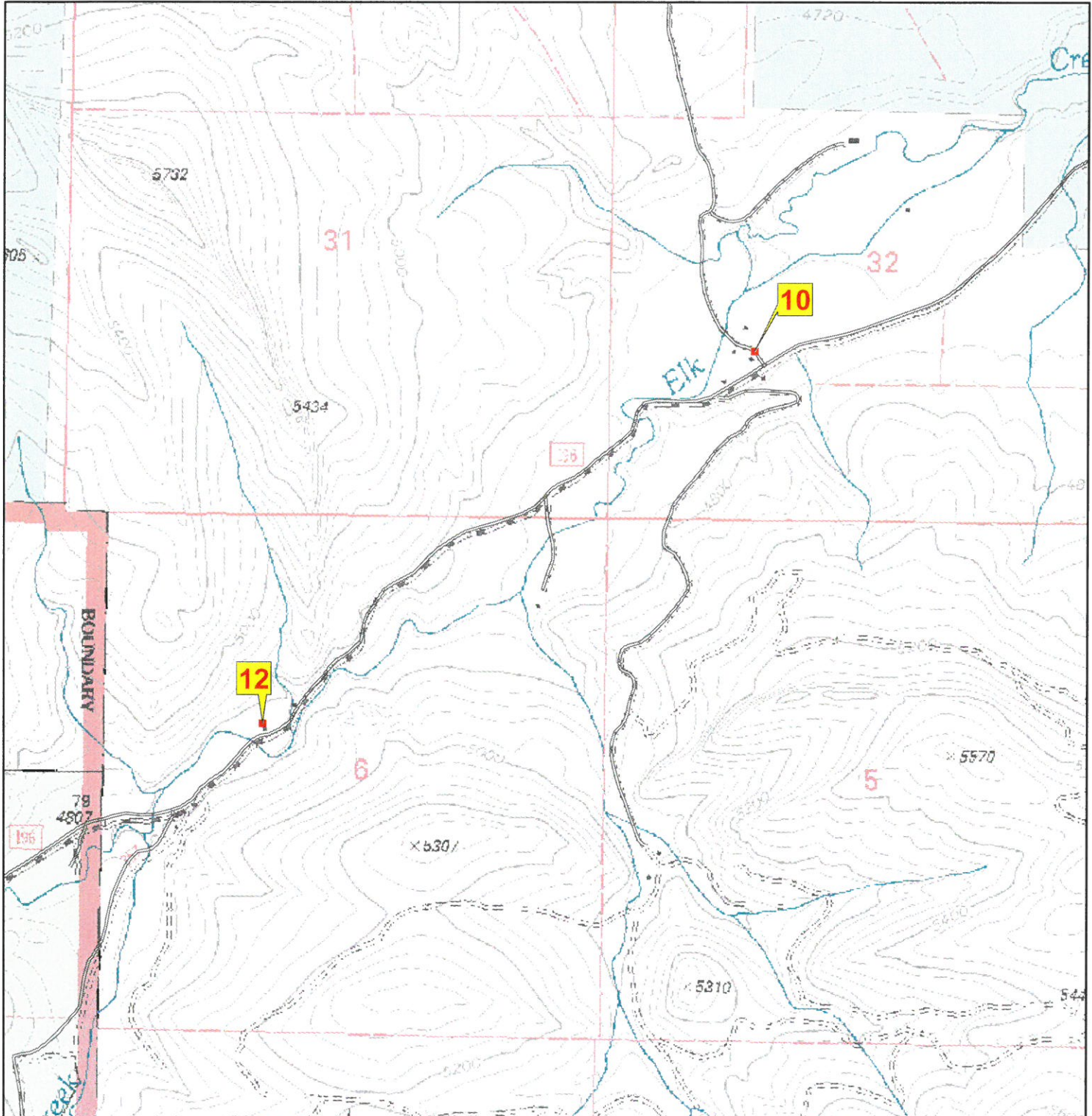
The Forest Service uses the most current and complete data available. GIS data and product accuracy may vary. They may be developed from sources of differing accuracy, accurate only at certain scales, based on modeling or interpretation, incomplete while being created or revised, etc. Using GIS products for purposes other than those for which they were created, may yield inaccurate or misleading results. The Forest Service reserves the right to correct, update, modify, or replace GIS products without notification. For more information, contact:

Lewis & Clark National Forest
Rocky Mountain Ranger District
1102 Main Avenue NW, Box 340
Choteau, Montana 59422
406-466-5341



- | | |
|-----------------|-------------------------|
| ■ Structures | Ownership |
| ▲ Campground | ■ BLM |
| ✈ Picnic Area | ■ Forest Service |
| ♣ Trailhead | ■ National Park Service |
| 📡 Lookout | ■ Native American Lands |
| ✳️ RAWS Station | ■ State of Montana |
| ▭ Zone Boundary | ■ Nature Conservancy |
| | ■ Private |

07/07/06

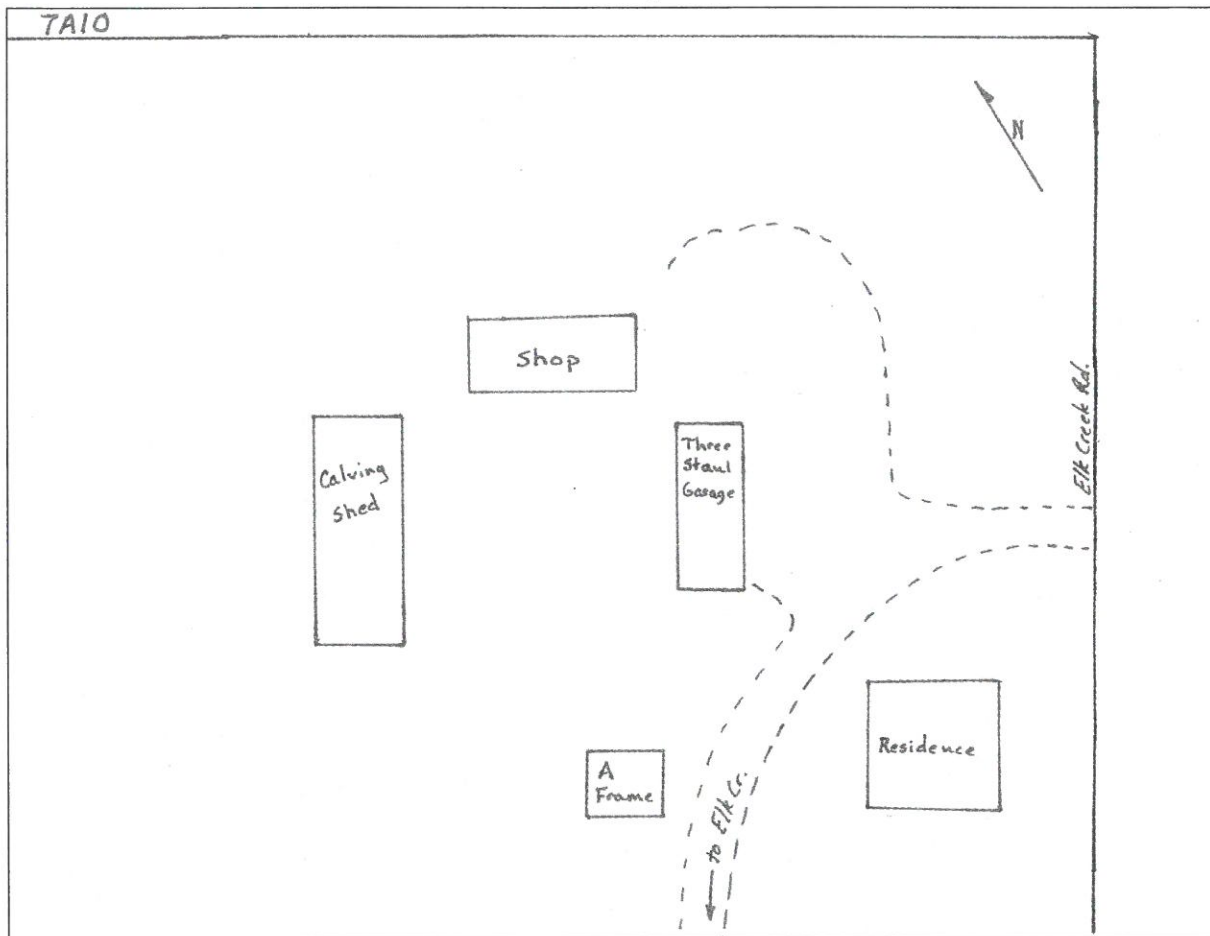


Zone_struct no 7A 10
Phy_911_address 9346 Elk Creek Road, Augusta, MT 59410
Tract_name
Permit_no
Latitude 47 21 16
Longitude 112 31 36
Legal_address T19N R07W 32
Struct_type Private Residence
Struct_name Krause Ranch
Owner_name John & Barb Krause
Other_struct Calving shed, A-frame, shop, garage
Defen_space 1
Egress_ingress y
Turn_space >100ft y
Bridge_restrictions none
Gate_restriction none
Utilities OH electrical
Haz_materials unk
Dist_to_water 1
Livestock P
Comments

Photo




Site Map

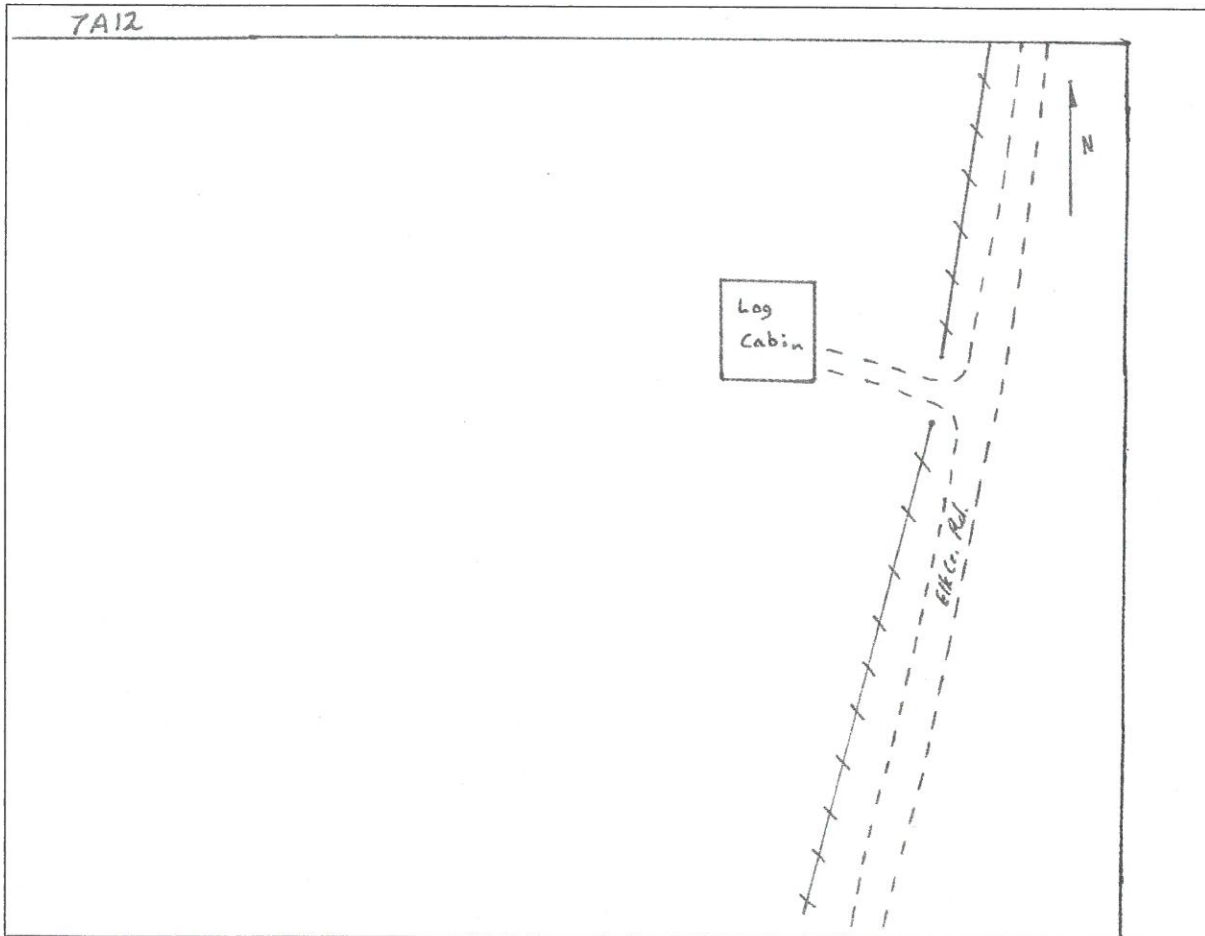


Zone_struct_no 7A 12
Phy_911_address 10562 Elk Creek Road, Augusta, MT 59410
Tract_name
Permit_no
Latitude 47 20 39
Longitude 112 32 43
Legal_address T18N R07W 06
Struct_type Private Residence
Struct_name Soap Creek Cattle Company
Owner_name Larry Krone
Other_struct
Defen_space 2
Egress_ingress n
Turn_space >100ft y
Bridge_restrictions none
Gate_restriction none
Utilities OH electrical
Haz_materials unk
Dist_to_water 1
Livestock P
Comments On side of Elk Creek Rd.

Photo



Site Map



Rocky Mountain Front Emergency Plan Zone 7A

Disclaimer:

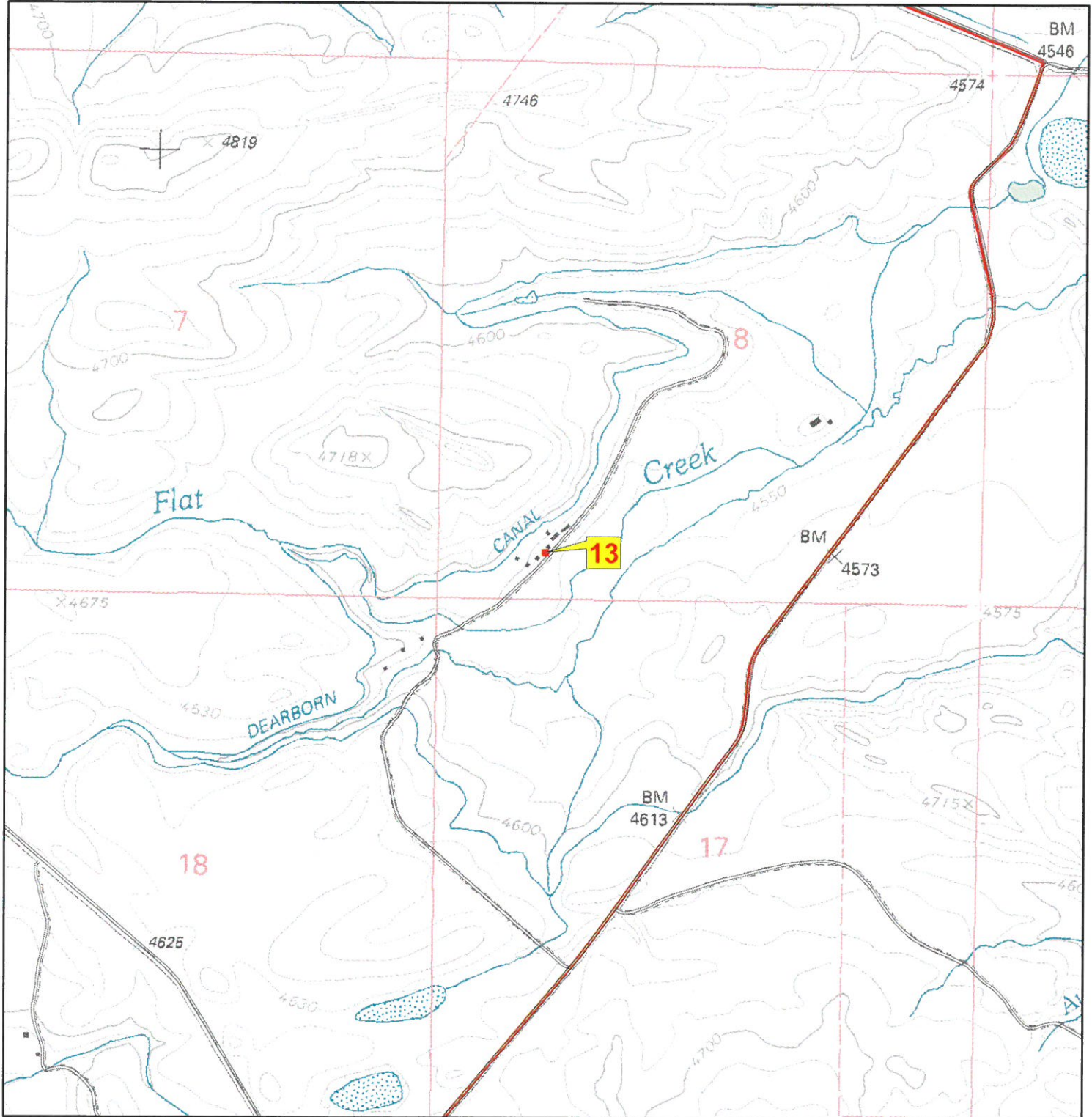
The Forest Services uses the most current and complete data available. GIS data and product accuracy may vary. They may be: developed from sources of differing accuracy, accurate only at certain scales, based on modeling or interpretation, incomplete while being created or revised, etc. Using GIS products for purposes other than those for which they were created, may yield inaccurate or misleading results. The Forest Service reserves the right to correct, update, modify, or replace GIS products without notification. For more information, contact:

Lewis & Clark National Forest
Rocky Mountain Ranger District
1102 Main Avenue NW, Box 340
Choteau, Montana 59422
406-466-5341




- | | |
|--|--|
| <ul style="list-style-type: none"> ■ Structures ▲ Campground ▼ Picnic Area ♣ Trailhead Ⓜ Lookout ✱ RAWS Station ▭ Zone Boundary | <p>Ownership</p> <ul style="list-style-type: none"> ■ BLM ■ Forest Service ■ National Park Service ■ Native American Lands ■ State of Montana ■ Nature Conservancy ■ Private |
|--|--|

08/05/2005

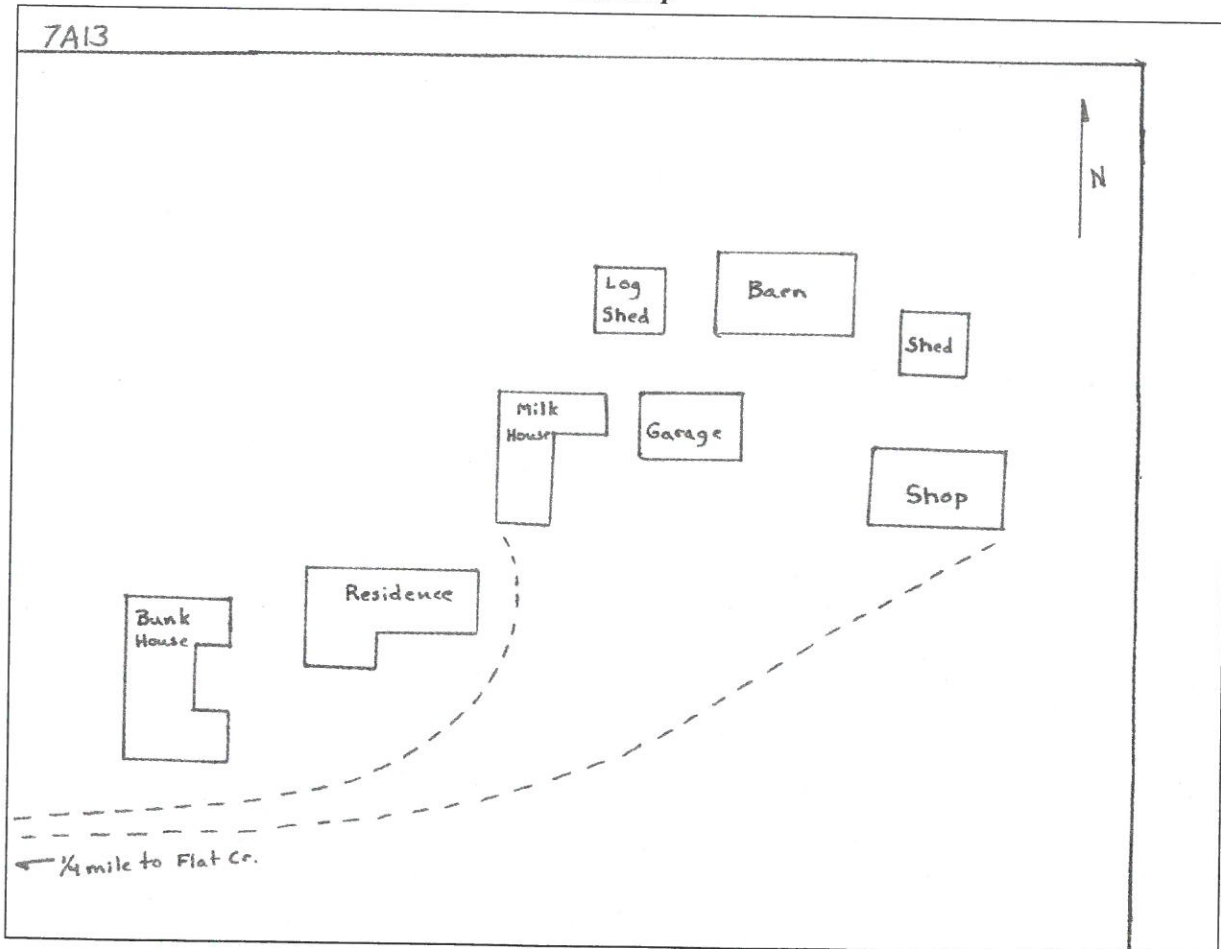


Zone_struct no	7A 13
Phy_911_address	894 Flat Creek Road, Augusta, MT 59410
Tract_name	
Permit_no	
Latitude	47 19 21
Longitude	112 24 04
Legal_address	T18N R06W 08
Struct_type	Private Residence
Struct_name	Mosher Ranch
Owner_name	Bill Mosher
Other_struct	Bunk House, Milk House, Garage, 2 Barns, Sho
Defen_space	1
Egress_ingress	n
Turn_space_>100ft	y
Bridge_restrictions	none
Gate_restriction	none
Utilities	OH electrical
Haz_materials	unk
Dist_to_water	2
Livestock	P
Comments	

Photo



Site Map



Rocky Mountain Front Emergency Plan

Zone 7A - Bean Ranch

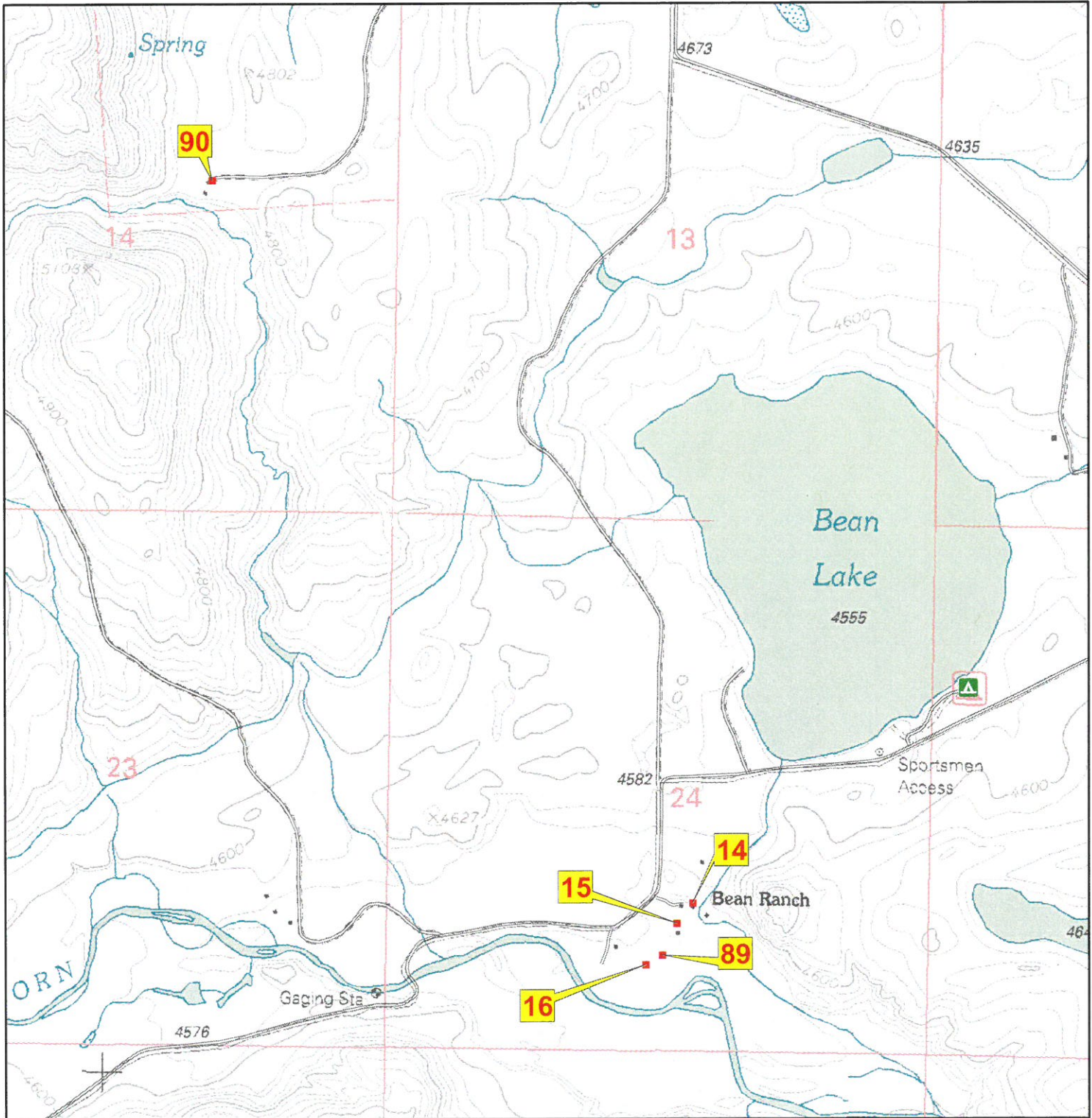
Disclaimer:
 The Forest Services uses the most current and complete data available. GIS data and product accuracy may vary. They may be: developed from sources of differing accuracy, accurate only at certain scales, based on modeling or interpretation, incomplete while being created or revised, etc. Using GIS products for purposes other than those for which they were created, may yield inaccurate or misleading results. The Forest Service reserves the right to correct, update, modify, or replace GIS products without notification. For more information, contact:

Lewis & Clark National Forest
 Rocky Mountain Ranger District
 1102 Main Avenue NW, Box 340
 Choteau, Montana 59422
 406-466-5341



- | | |
|-----------------|-------------------------|
| ■ Structures | Ownership |
| ▲ Campground | ■ BLM |
| ⚡ Picnic Area | ■ Forest Service |
| 🚶 Trailhead | ■ National Park Service |
| 🏠 Lookout | ■ Native American Lands |
| ★ RAWS Station | ■ State of Montana |
| ▭ Zone Boundary | ■ Nature Conservancy |
| | ■ Private |

08/05/2005

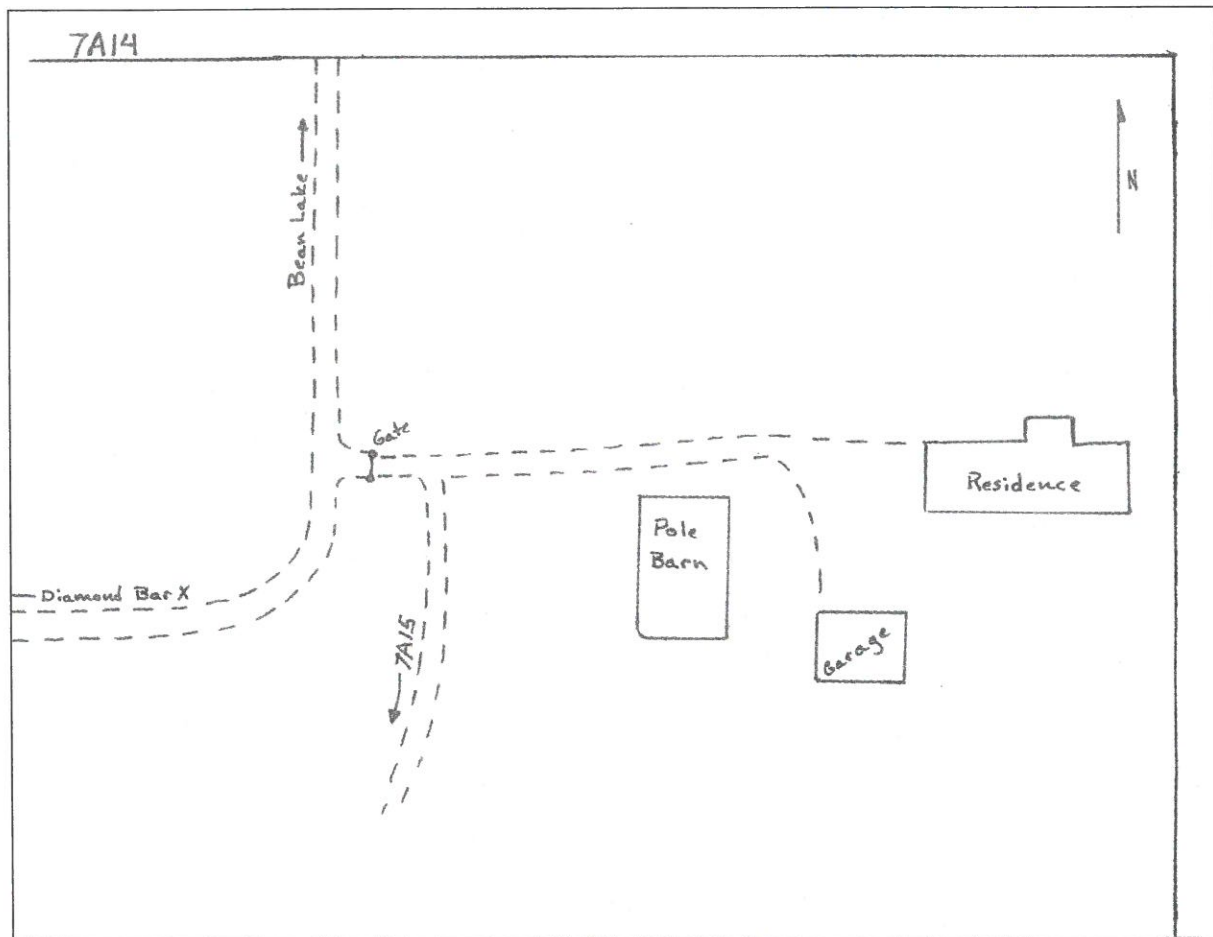


Zone_struct no 7A 14
Phy_911_address 2495 Dearborn Canyon Road, Augusta, MT 59410
Tract_name
Permit_no
Latitude 47 17 47
Longitude 112 26 06
Legal_address T18N R07W 24
Struct_type Private Residence
Struct_name Bean Ranch
Owner_name Fern Bean
Other_struct Garage, Barn, Milk House, Shed, Grainery
Defen_space 1
Egress_ingress n
Turn_space >100ft y
Bridge_restrictions none
Gate_restriction nonr
Utilities Oh electrical
Haz_materials unk
Dist_to_water 2
Livestock NP
Comments

Photo



Site Map

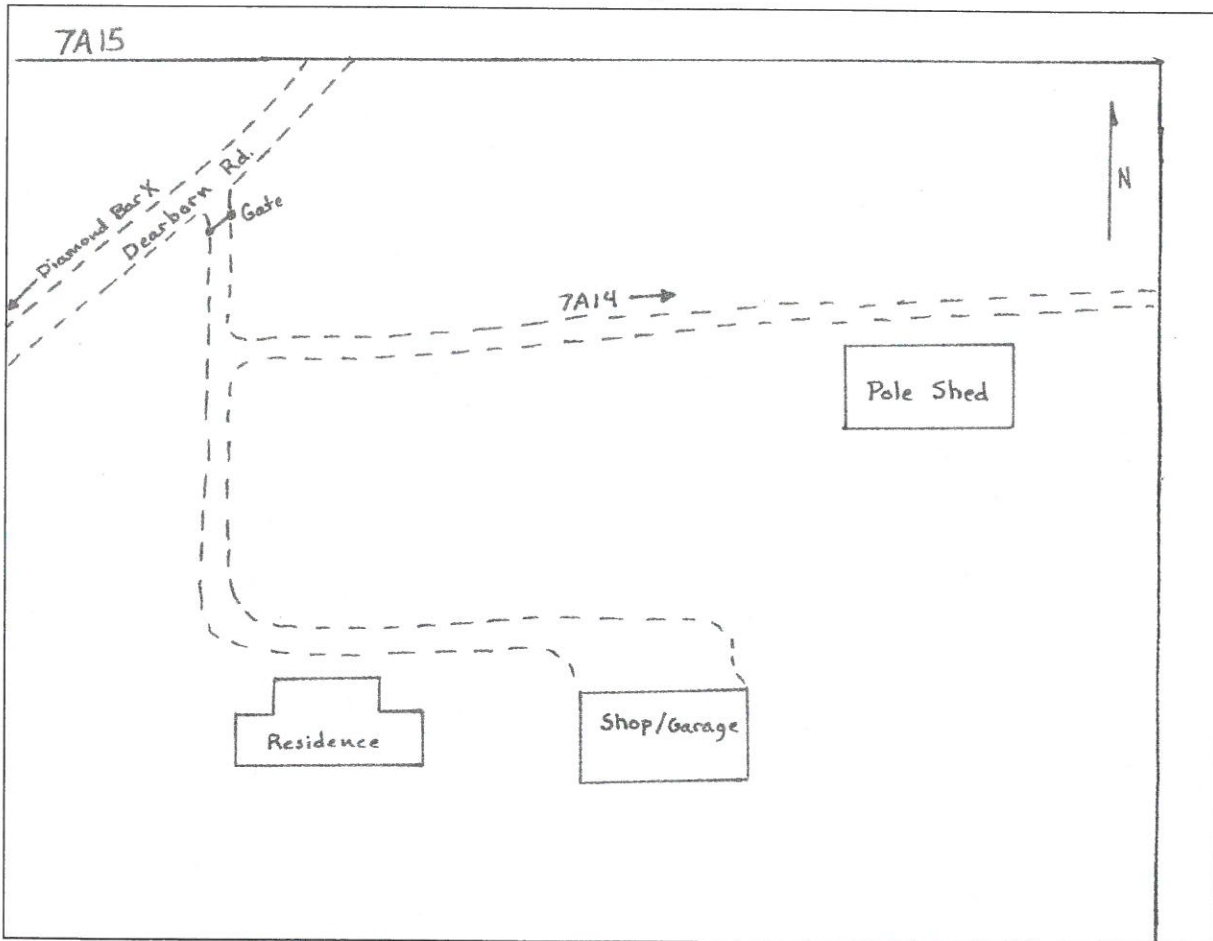


Zone_struct_no 7A 15
Phy_911_address 2499 Dearborn Canyon Road, Augusta, MT 59410
Tract_name
Permit_no
Latitude 47 17 45
Longitude 112 26 08
Legal_address T18N R07W 24
Struct_type Private Residence
Struct_name Bean Ranch
Owner_name Russell Bean
Other_struct Garage
Defen_space 1
Egress_ingress n
Turn_space >100ft y
Bridge_restrictions none
Gate_restriction none
Utilities OH electrical
Haz_materials unk
Dist_to_water 2
Livestock NP
Comments

Photo




Site Map

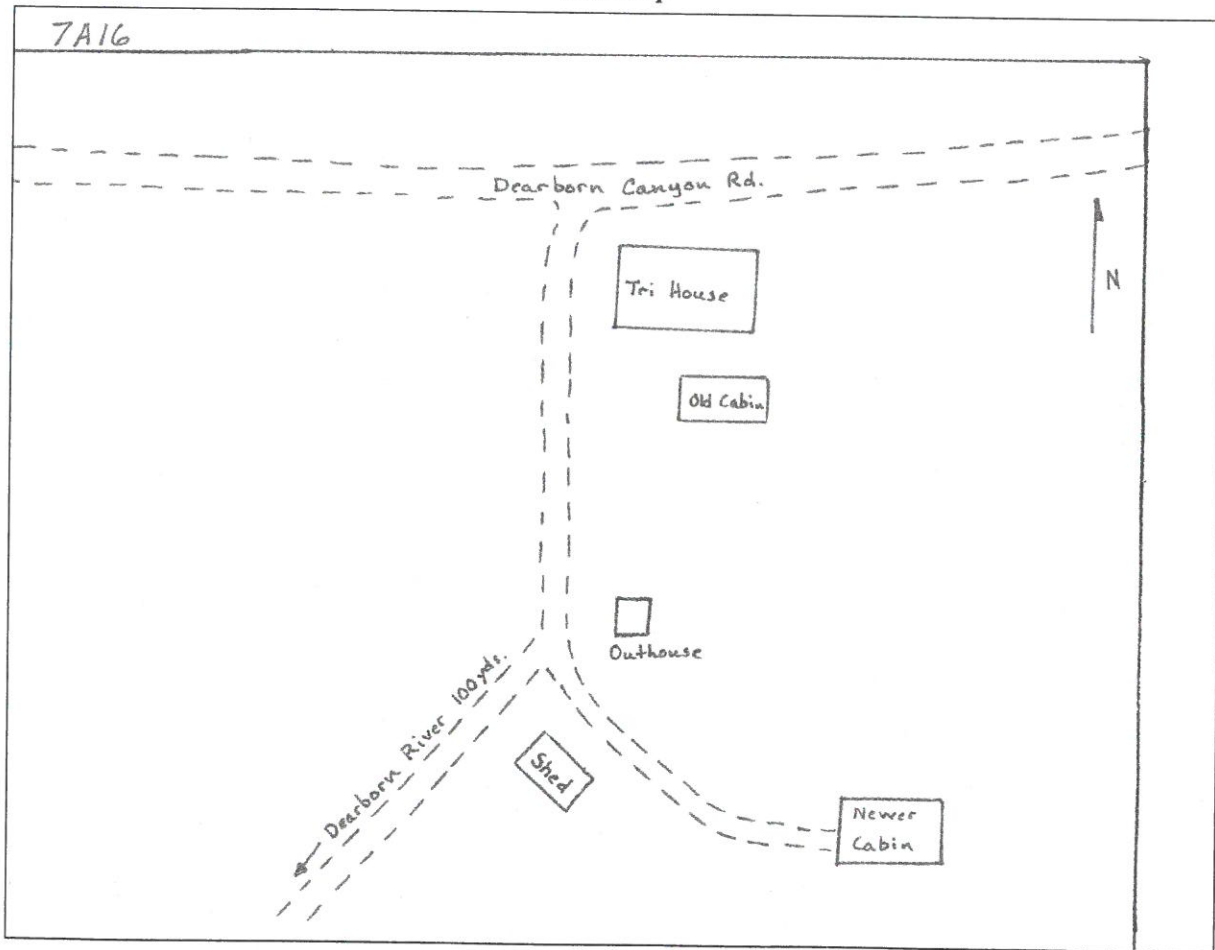


Zone_struct_no	7A 16
Phy_911_address	2581 Dearborn Canyon Road, Augusta, MT 59410
Tract_name	
Permit_no	
Latitude	47 17 41
Longitude	112 26 13
Legal_address	T18N R07W 24
Struct_type	Private Residence
Struct_name	Bean Ranch
Owner_name	
Other_struct	shed, old vacant house, trl. House
Defen_space	2
Egress_ingress	n
Turn_space >100ft	n
Bridge_restrictions	none
Gate_restriction	none
Utilities	OH electrical
Haz_materials	unk
Dist_to_water	2
Livestock	NP
Comments	Narrow rd, willows and cotton woods on both sides of road.

Photo



Site Map

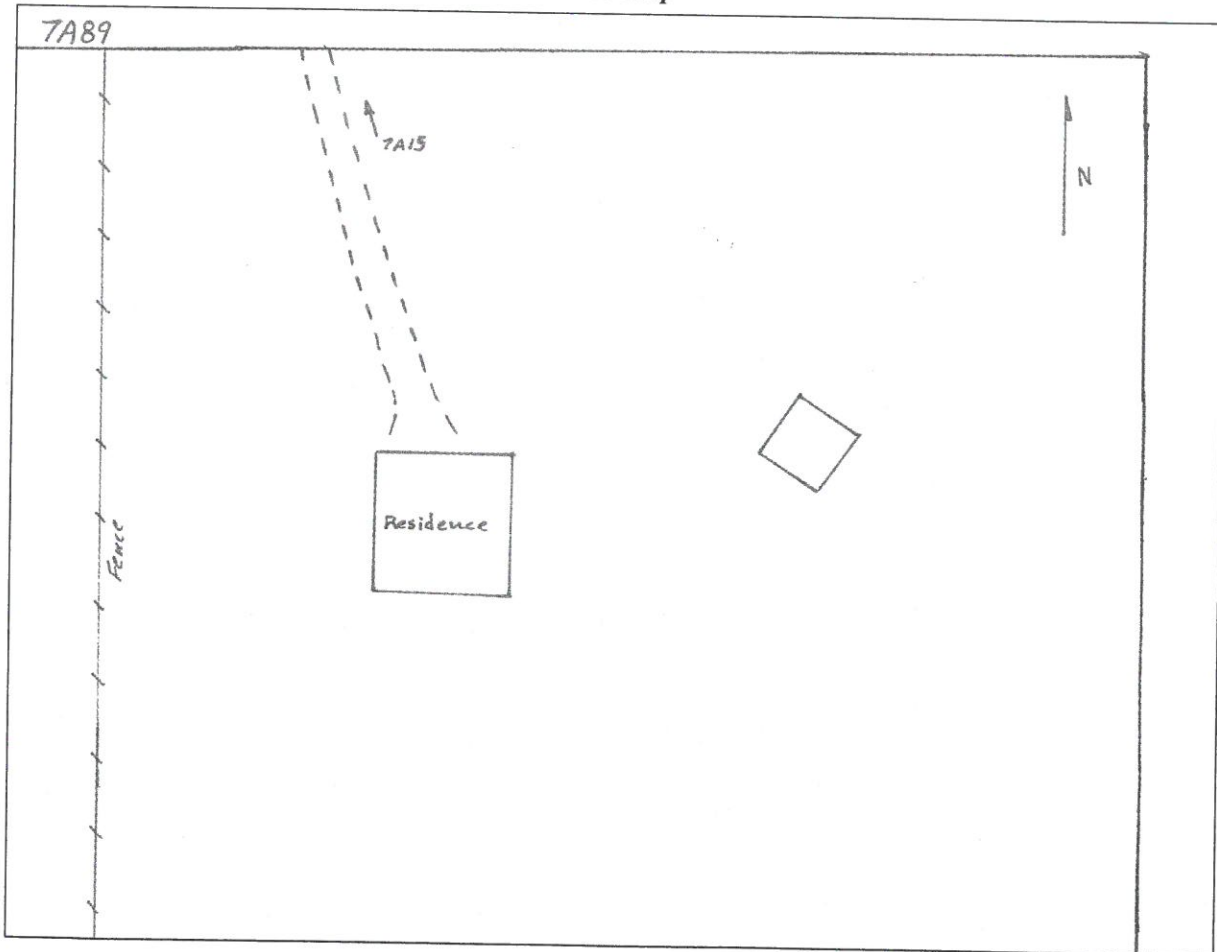


Zone_struct_no 7A 89
Phy_911_address
Tract_name
Permit_no
Latitude 47 17 42
Longitude 112 26 10
Legal_address T18N R07W 24
Struct_type Private Residence
Struct_name Preston Residence
Owner_name David Preston
Other_struct
Defen_space 1
Egress_ingress n
Turn_space_>100ft y
Bridge_restrictions none
Gate_restriction none
Utilities UG electrical
Haz_materials none
Dist_to_water 2
Livestock NP
Comments

Photo




Site Map

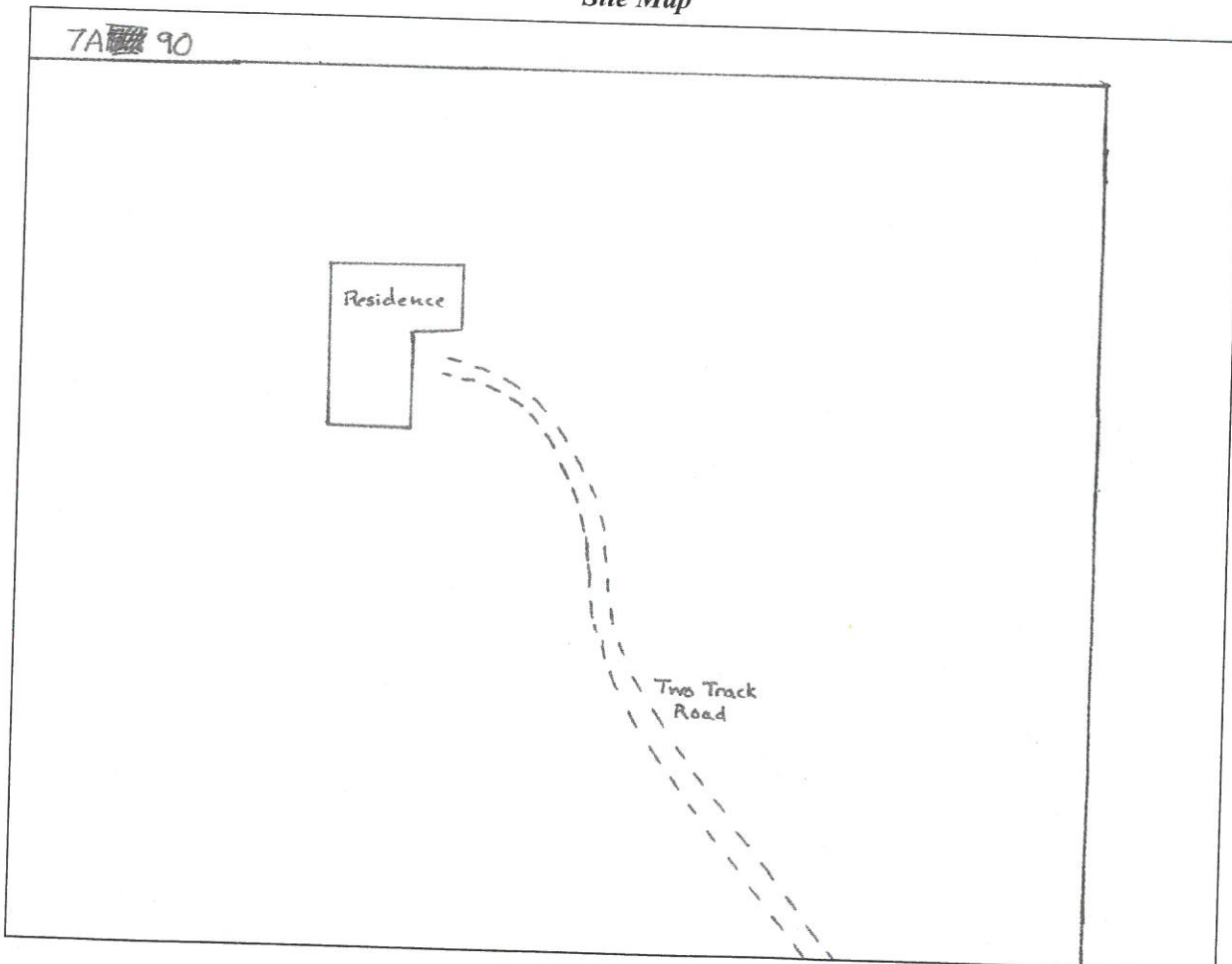


Zone_struct_no	7A 90
Phy_911_address	
Tract_name	
Permit_no	
Latitude	47 18 57
Longitude	112 27 16
Legal_address	T18N R07W 14
Struct_type	Private Residence
Struct_name	Soap Creek Cattle Company
Owner_name	Gus Wolfe
Other_struct	
Defen_space	2
Egress_ingress	n
Turn_space >100ft	n
Bridge_restrictions	Unknown
Gate_restriction	yes
Utilities	OH electrical
Haz_materials	unk
Dist_to_water	3
Livestock	P
Comments	Gate is usually not locked

Photo



Site Map



Rocky Mountain Front Emergency Plan

Zone 7A - C Bar N Camp

Disclaimer:

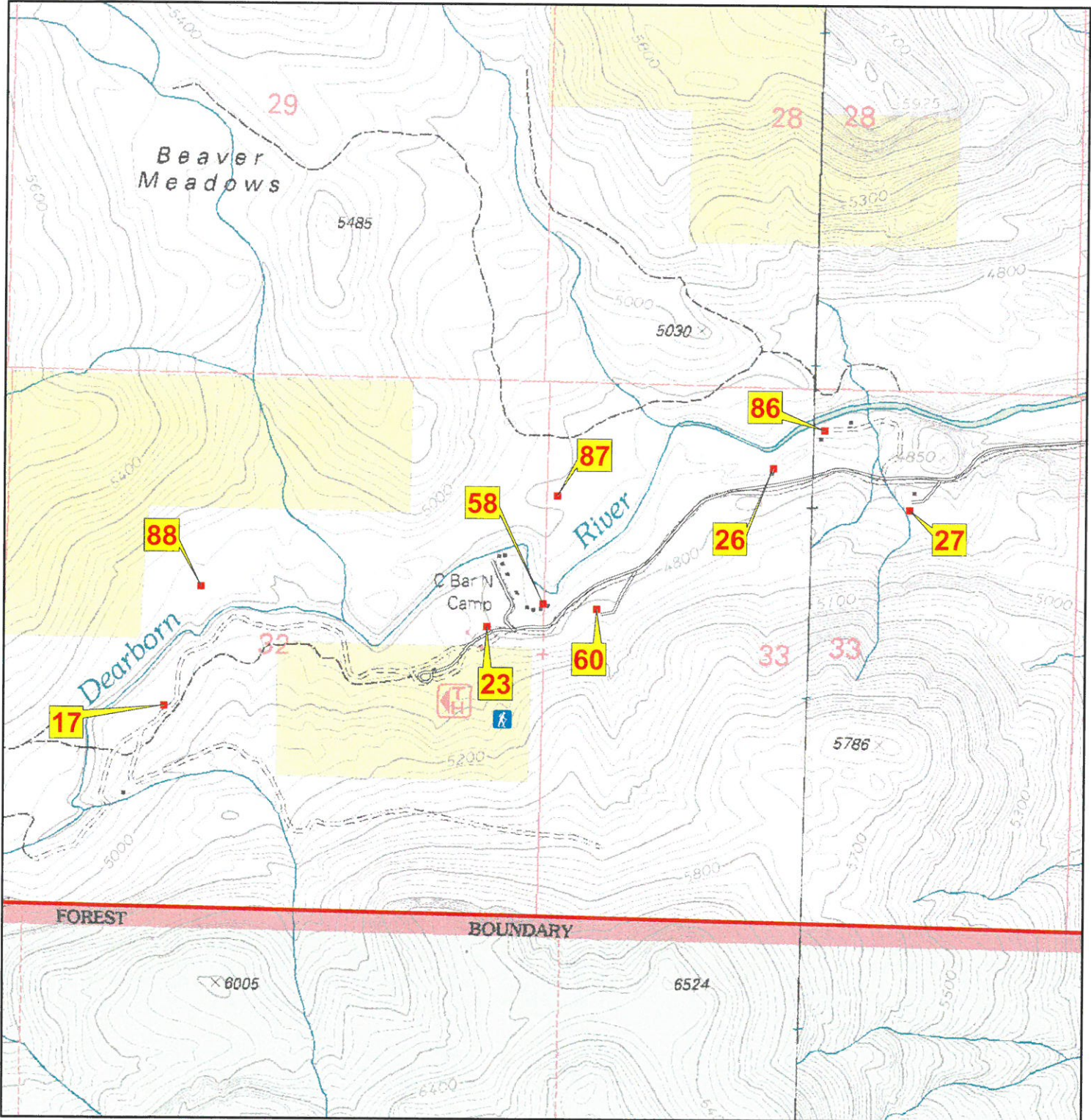
The Forest Service uses the most current and complete data available. GIS data and product accuracy may vary. They may be developed from sources of differing accuracy, accurate only at certain scales, based on modeling or interpretation, incomplete while being created or revised, etc. Using GIS products for purposes other than those for which they were created, may yield inaccurate or misleading results. The Forest Service reserves the right to correct, update, modify, or replace GIS products without notification. For more information, contact:

Lewis & Clark National Forest
 Rocky Mountain Ranger District
 1102 Main Avenue NW, Box 340
 Choteau, Montana 59422
 406-466-5341



- | | |
|-----------------|-------------------------|
| ■ Structures | Ownership |
| ▲ Campground | ■ BLM |
| ✈ Picnic Area | ■ Forest Service |
| 🚶 Trailhead | ■ National Park Service |
| 🏠 Lookout | ■ Native American Lands |
| ✳ RAWS Station | ■ State of Montana |
| ▭ Zone Boundary | ■ Nature Conservancy |
| | ■ Private |

08/05/2005

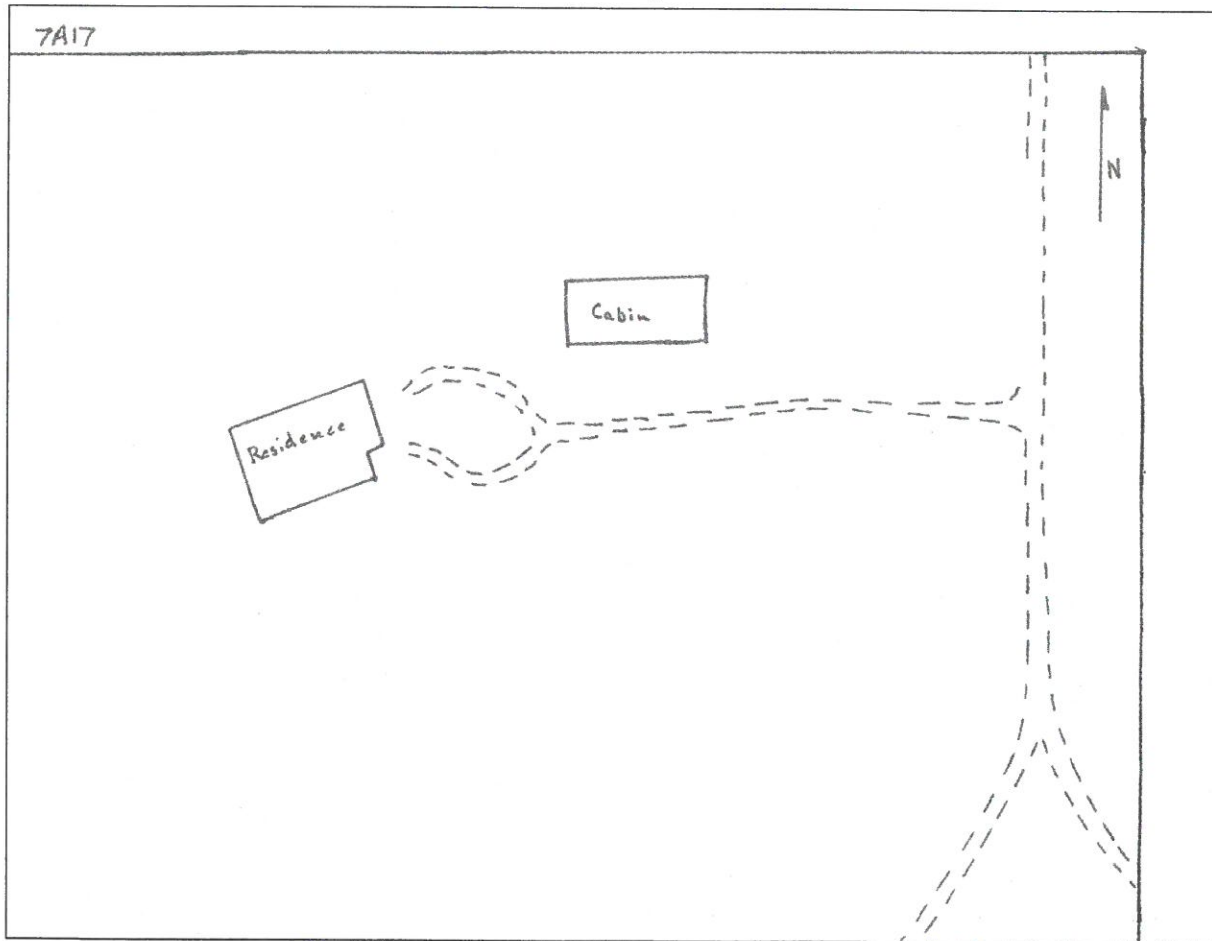


Zone_struct_no	7A 17
Phy_911_address	6196 Dearborn Canyon Road, Augusta, MT 59410
Tract_name	
Permit_no	
Latitude	47 16 08
Longitude	112 31 32
Legal_address	T18N R07W 32
Struct_type	Private Residence
Struct_name	C Bar N Ranch
Owner_name	
Other_struct	cabin
Defen_space	3
Egress_ingress	n
Turn_space >100ft	y
Bridge_restrictions	none
Gate_restriction	yes
Utilities	UG electrical
Haz_materials	unk
Dist_to_water	2
Livestock	NP
Comments	

Photo



Site Map

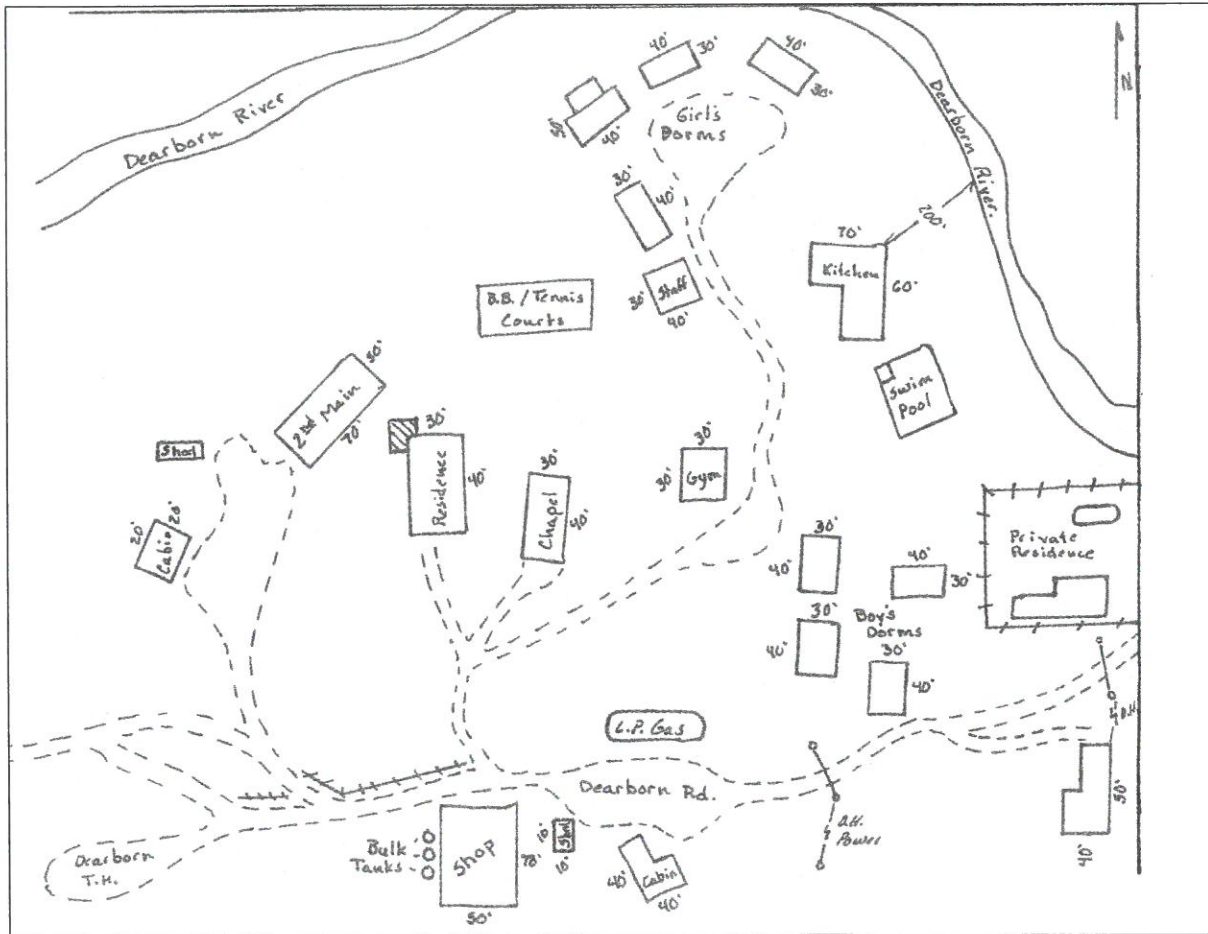


Zone_struct no 7A 23
Phy_911_address 5978 Dearborn Canyon Road, Augusta, MT 59410
Tract_name
Permit_no
Latitude 47 16 17
Longitude 112 30 46
Legal_address T18N R07W 32
Struct_type Private Residence
Struct_name C Bar N Ranch
Owner_name
Other_struct Many Out Buildings, Dorms, Pool, Chapel, shop
Defen_space 1
Egress_ingress n
Turn_space >100ft n
Bridge_restrictions none
Gate_restriction none
Utilities OH electrical, UG gas lines
Haz_materials LP gas
Dist_to_water 1
Livestock NP
Comments This is the C bar N Bible School

Photo



Site Map

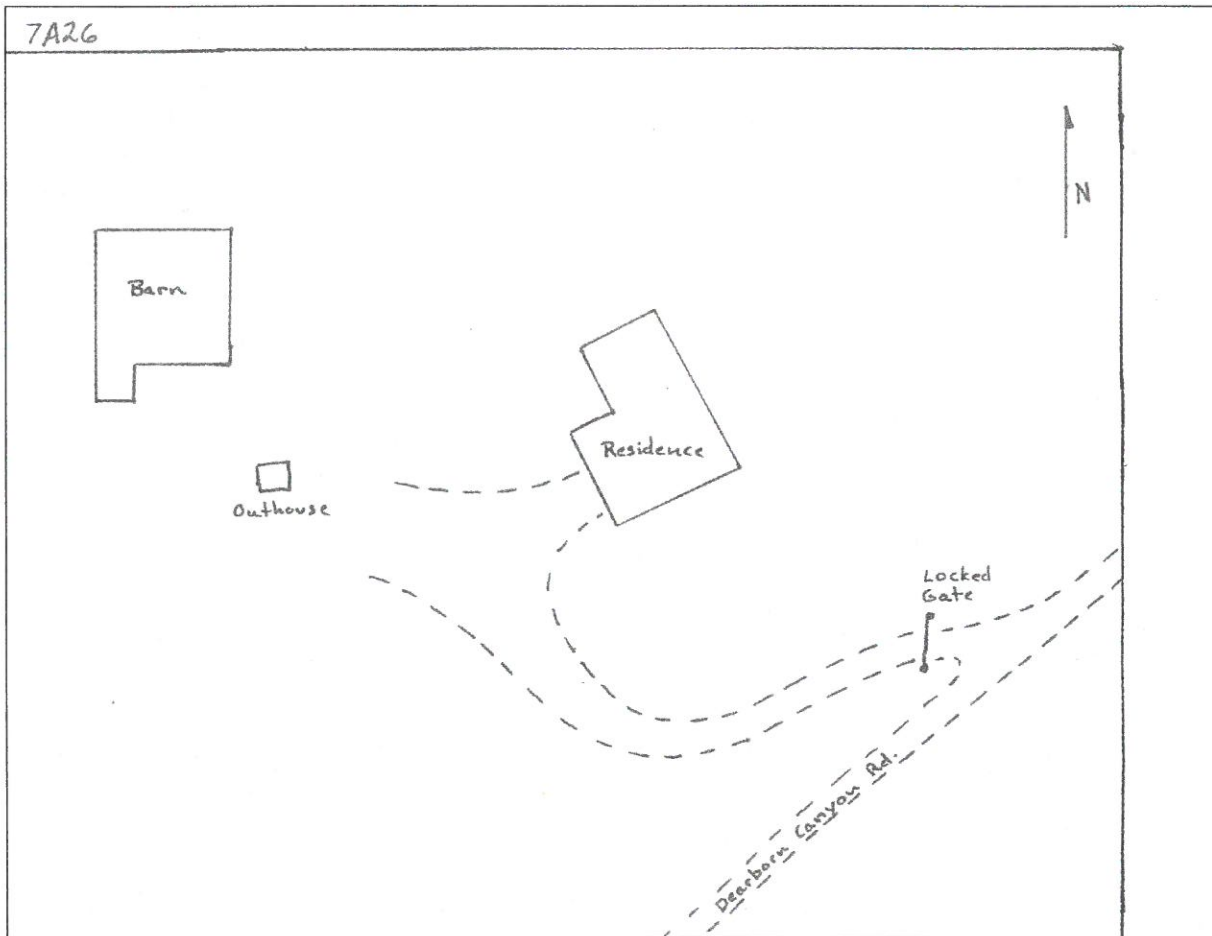


Zone_struct no 7A 26
Phy_911_address 5490 Dearborn Canyon Road, Augusta, MT 59410
Tract_name
Permit_no
Latitude 47 16 33
Longitude 112 30 06
Legal_address T18N R07W 33
Struct_type Private Residence
Struct_name
Owner_name
Other_struct Barn, Outhouse
Defen_space 2
Egress_ingress n
Turn_space >100ft n
Bridge_restrictions none
Gate_restriction yes
Utilities UG electrical, UG Gas
Haz_materials unk
Dist_to_water 1
Livestock UKN
Comments

Photo




Site Map

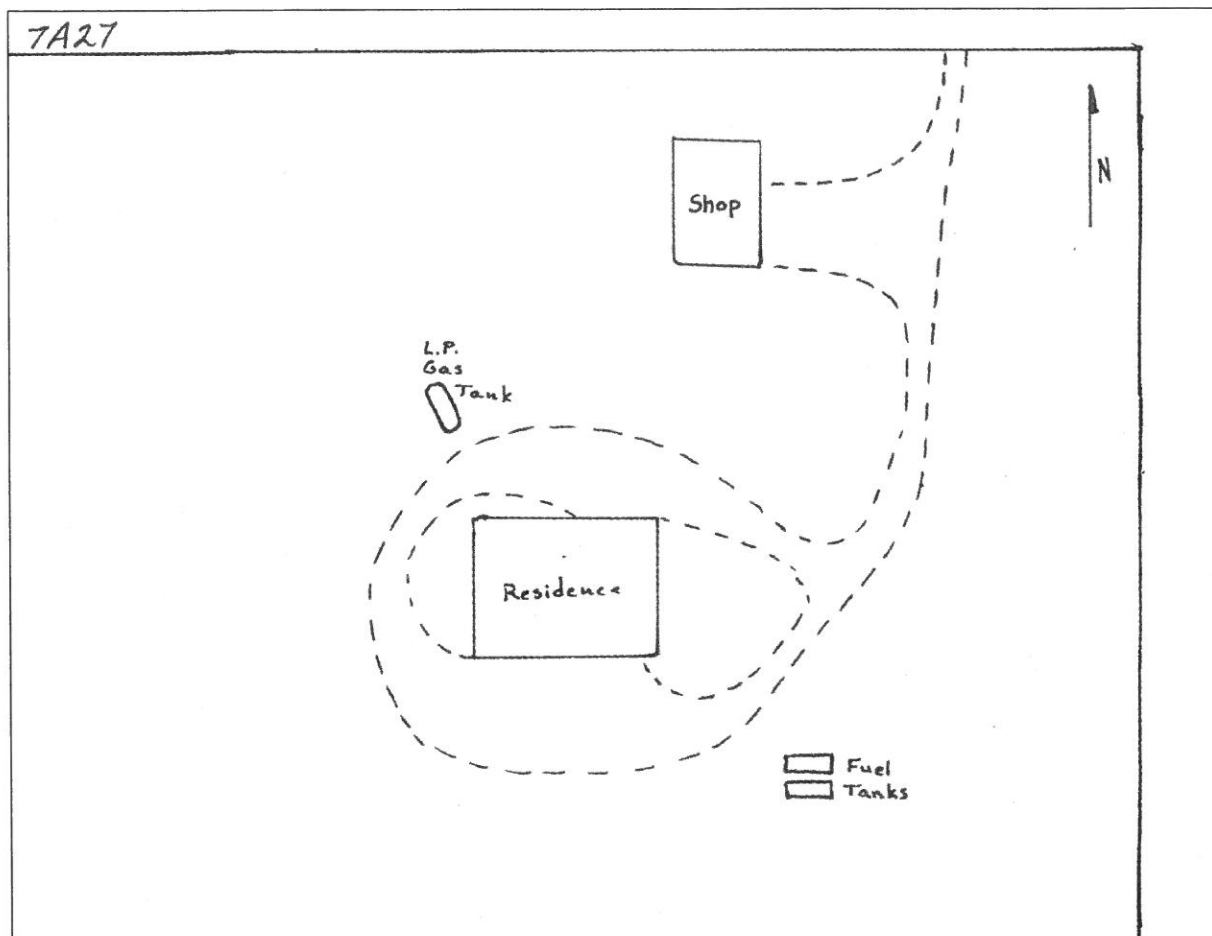


Zone_struct_no 7A 27
Phy_911_address 5273 Dearborn Canyon Road, Augusta, MT 59410
Tract_name
Permit_no
Latitude 47 16 29
Longitude 112 29 46
Legal_address T18N R07W 33
Struct_type Private Residence
Struct_name
Owner_name Warren Barret
Other_struct Shop, Garage
Defen_space 1
Egress_ingress n
Turn_space >100ft y
Bridge_restrictions none
Gate_restriction none
Utilities UG electrical
Haz_materials LP Gas Tank, Bulk Fuel Tanks
Dist_to_water 2
Livestock P
Comments

Photo




Site Map

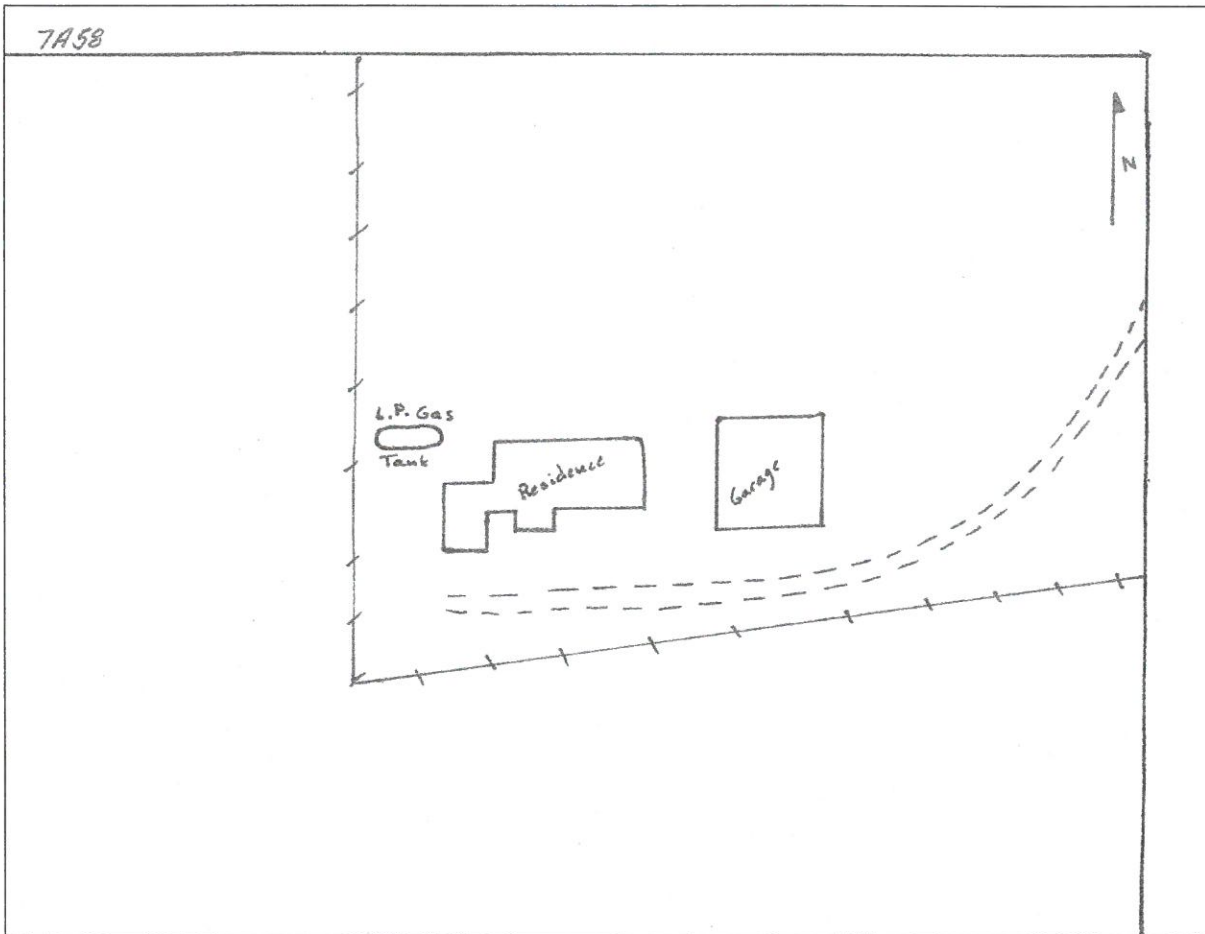


Zone_struct_no 7A 58
Phy_911_address 15391 C Bar N Drive
Tract_name
Permit_no
Latitude 47 16 19
Longitude 112 30 38
Legal_address T18N R07W 32
Struct_type Private Residence
Struct_name Diamond Bar Ranch
Owner_name
Other_struct Attached Garage
Defen_space 2
Egress_ingress n
Turn_space >100ft n
Bridge_restrictions none
Gate_restriction yes
Utilities OH electrical, UG electrical, UG gas
Haz_materials unk
Dist_to_water 1
Livestock NP
Comments

Photo




Site Map

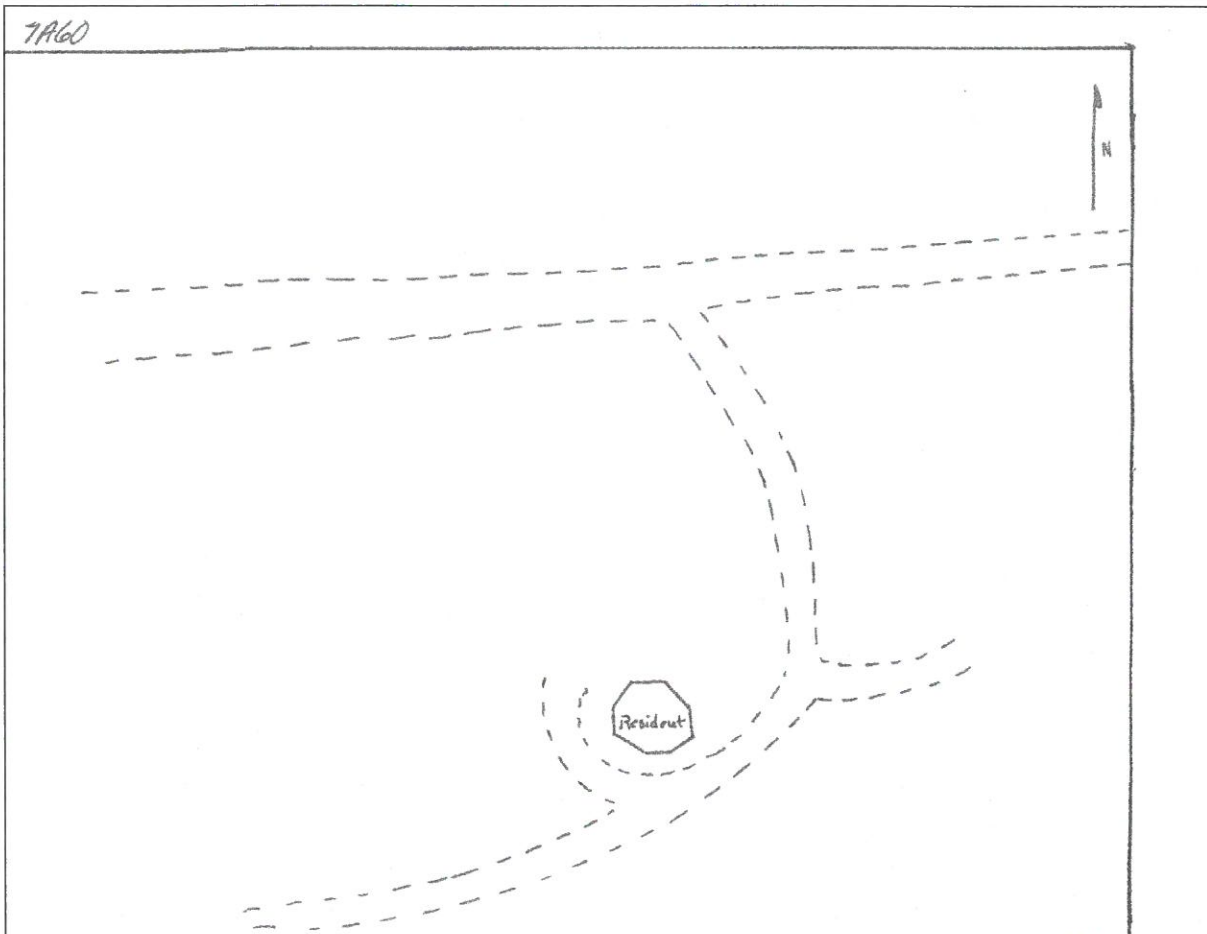


Zone_struct_no	7A 60
Phy_911_address	6011 Dearborn Canyon Road
Tract_name	
Permit_no	
Latitude	47 16 19
Longitude	112 30 30
Legal_address	T18N R07W 33
Struct_type	Private Residence
Struct_name	C Bar -N
Owner_name	
Other_struct	
Defen_space	2
Egress_ingress	N
Turn_space >100ft	N
Bridge_restrictions	No
Gate_restriction	No
Utilities	Underground
Haz_materials	Unknown
Dist_to_water	2
Livestock	no
Comments	

Photo



Site Map

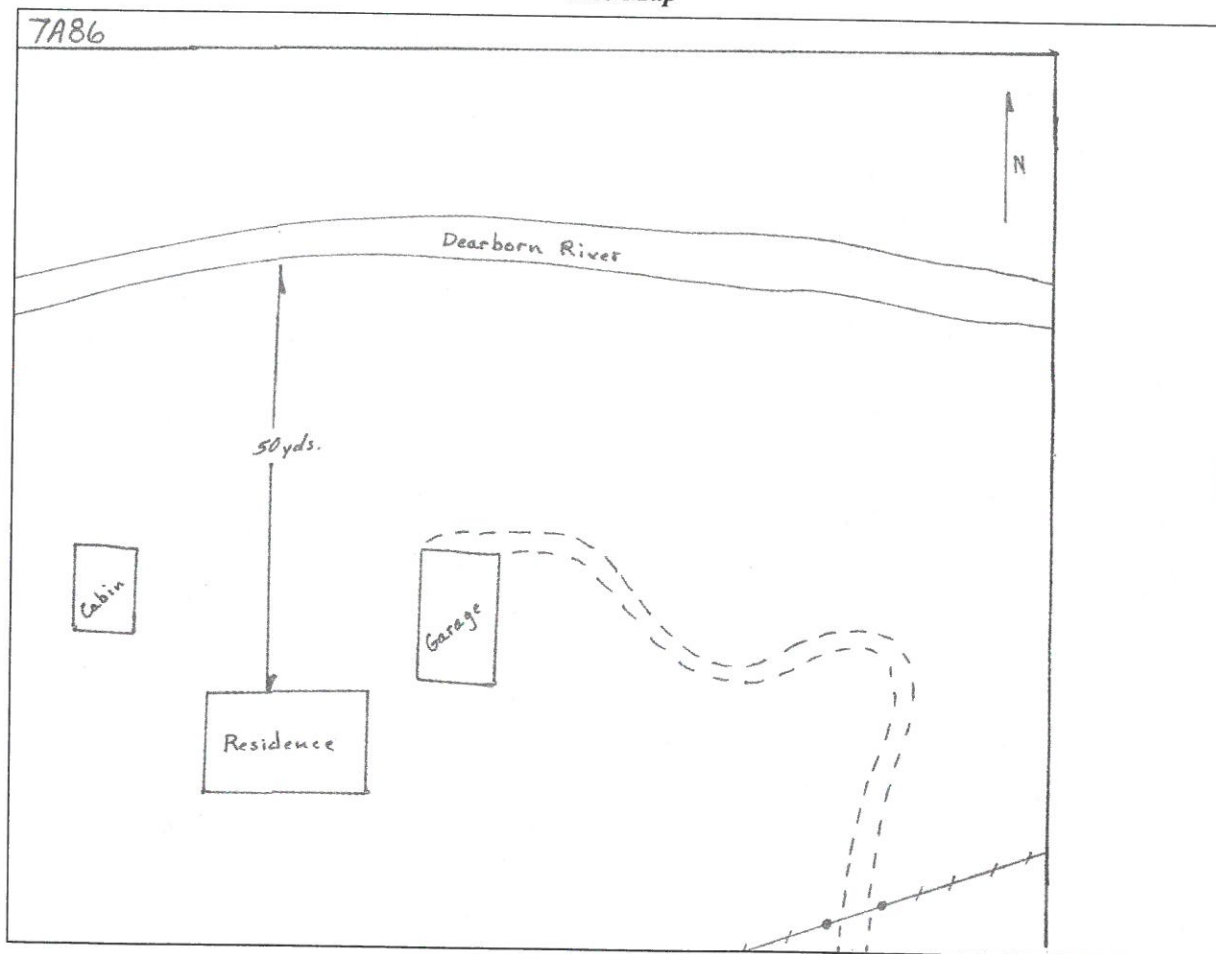


Zone_struct_no	7A 86
Phy_911_address	5436 Dearborn Rd Augusta, MT
Tract_name	
Permit_no	
Latitude	47 16 37
Longitude	112 29 58
Legal_address	T18N R07W 33
Struct_type	Private Residence
Struct_name	
Owner_name	
Other_struct	garage, shop, cabin
Defen_space	2
Egress_ingress	n
Turn_space >100ft	y
Bridge_restrictions	none
Gate_restriction	yes
Utilities	UG electrical
Haz_materials	unk
Dist_to_water	1
Livestock	NP
Comments	Gate is locked

Photo



Site Map

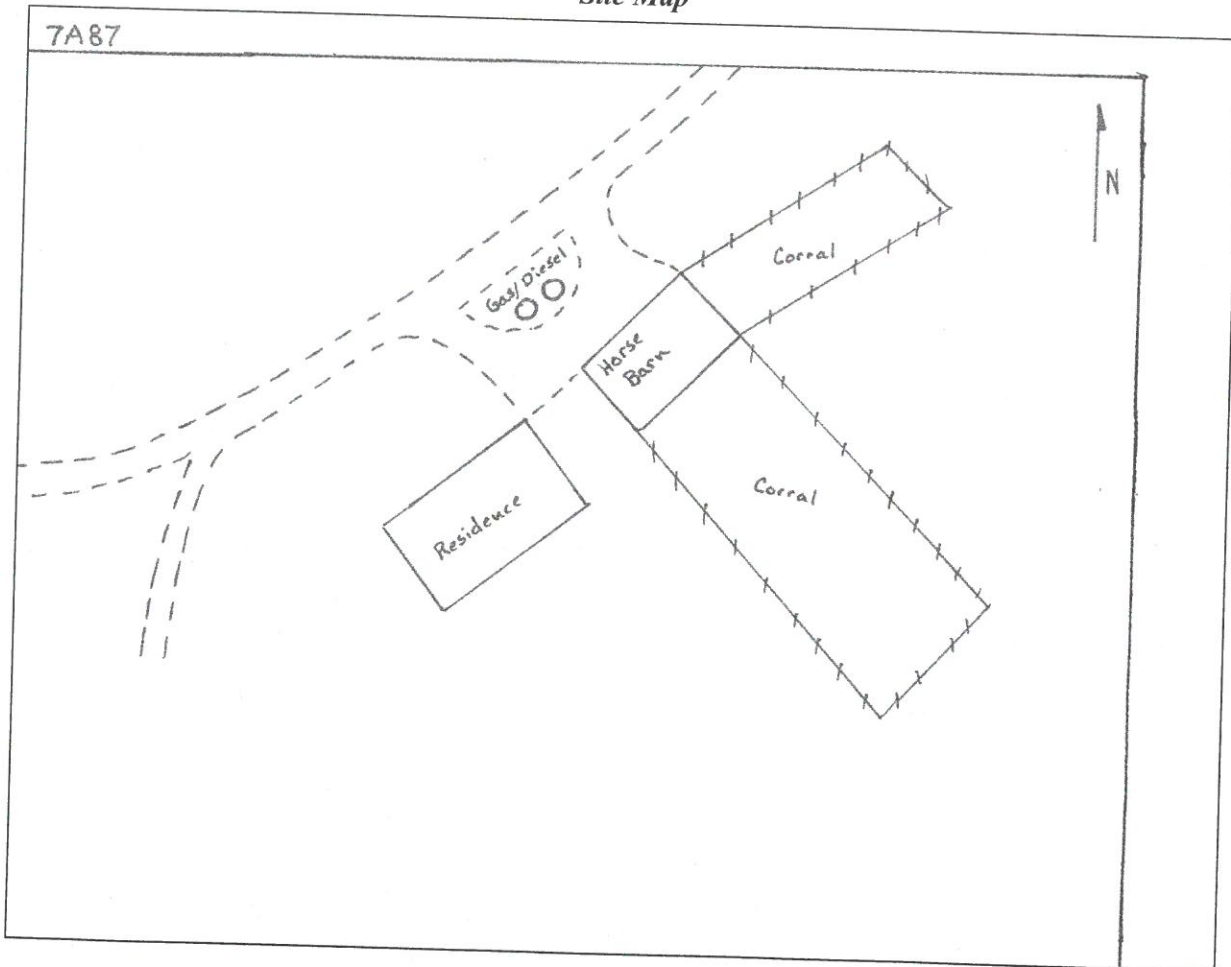


Zone_struct_no 7A 87
Phy_911_address
Tract_name
Permit_no
Latitude 47 16 30
Longitude 112 30 36
Legal_address T18N R07W 33
Struct_type Private Residence
Struct_name
Owner_name
Other_struct horse barn, shop/bunkhouse
Defen_space 1
Egress_ingress n
Turn_space >100ft y
Bridge_restrictions none
Gate_restriction none
Utilities UG electrical
Haz_materials Fuel & Diesel (500 Gallons each)
Dist_to_water 3
Livestock UNK
Comments

Photo




Site Map

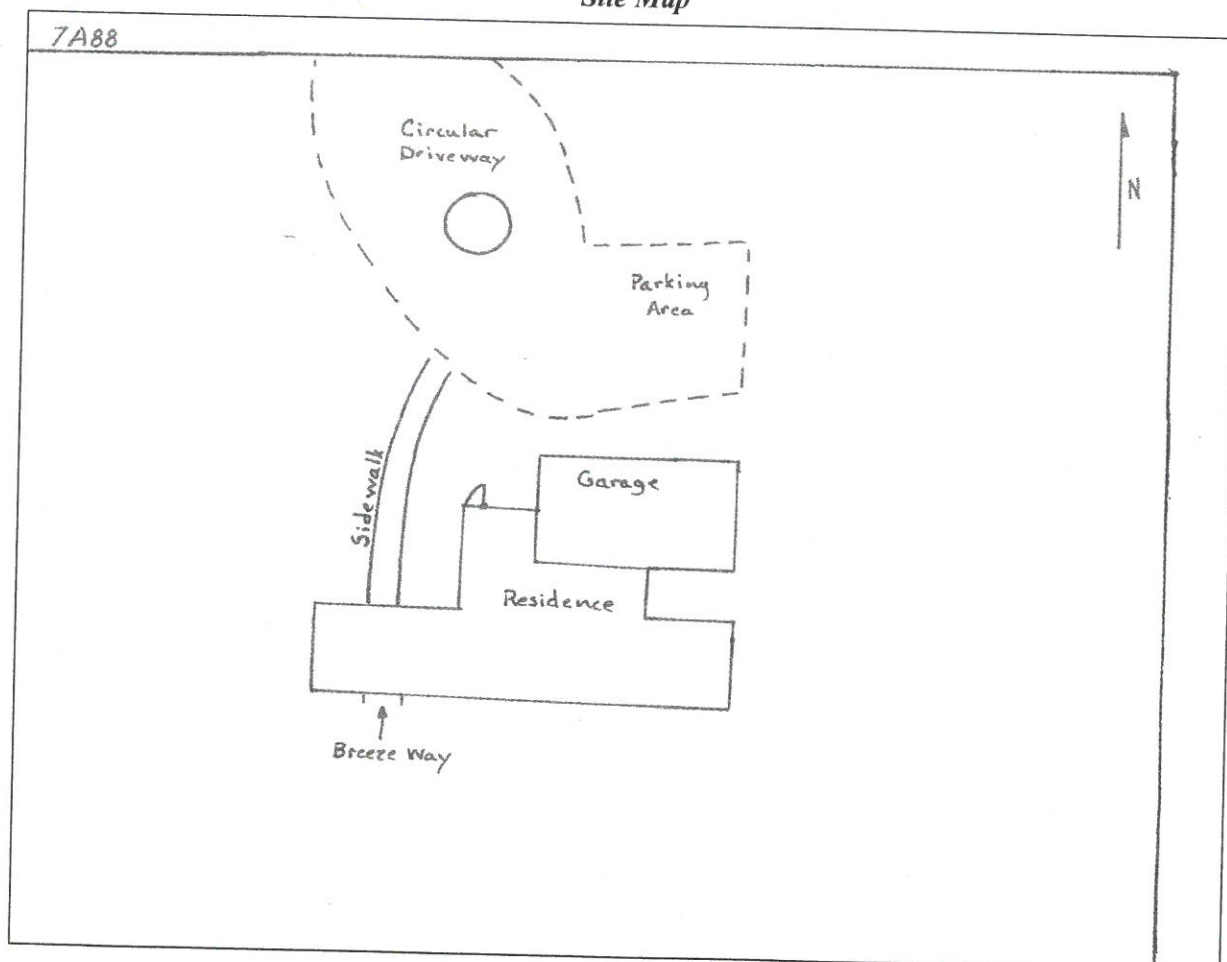


Zone_struct_no	7A 88
Phy_911_address	
Tract_name	
Permit_no	
Latitude	47 16 20
Longitude	112 31 27
Legal_address	T18N R07W 32
Struct_type	Private Residence
Struct_name	
Owner_name	Bill & Linda Musser & Brian Whalen
Other_struct	none
Defen_space	1
Egress_ingress	n
Turn_space >100ft	y
Bridge_restrictions	none
Gate_restriction	none
Utilities	UG electrical
Haz_materials	unk
Dist_to_water	3
Livestock	P
Comments	

Photo



Site Map



Rocky Mountain Front Emergency Plan

Zone 7A - Diamond Bar X Ranch

Disclaimer:

The Forest Service uses the most current and complete data available. GIS data and product accuracy may vary. They may be developed from sources of differing accuracy, accurate only at certain scales, based on modeling or interpretation, incomplete while being created or revised, etc. Using GIS products for purposes other than those for which they were created, may yield inaccurate or misleading results. The Forest Service reserves the right to correct, update, modify, or replace GIS products without notification. For more information, contact:

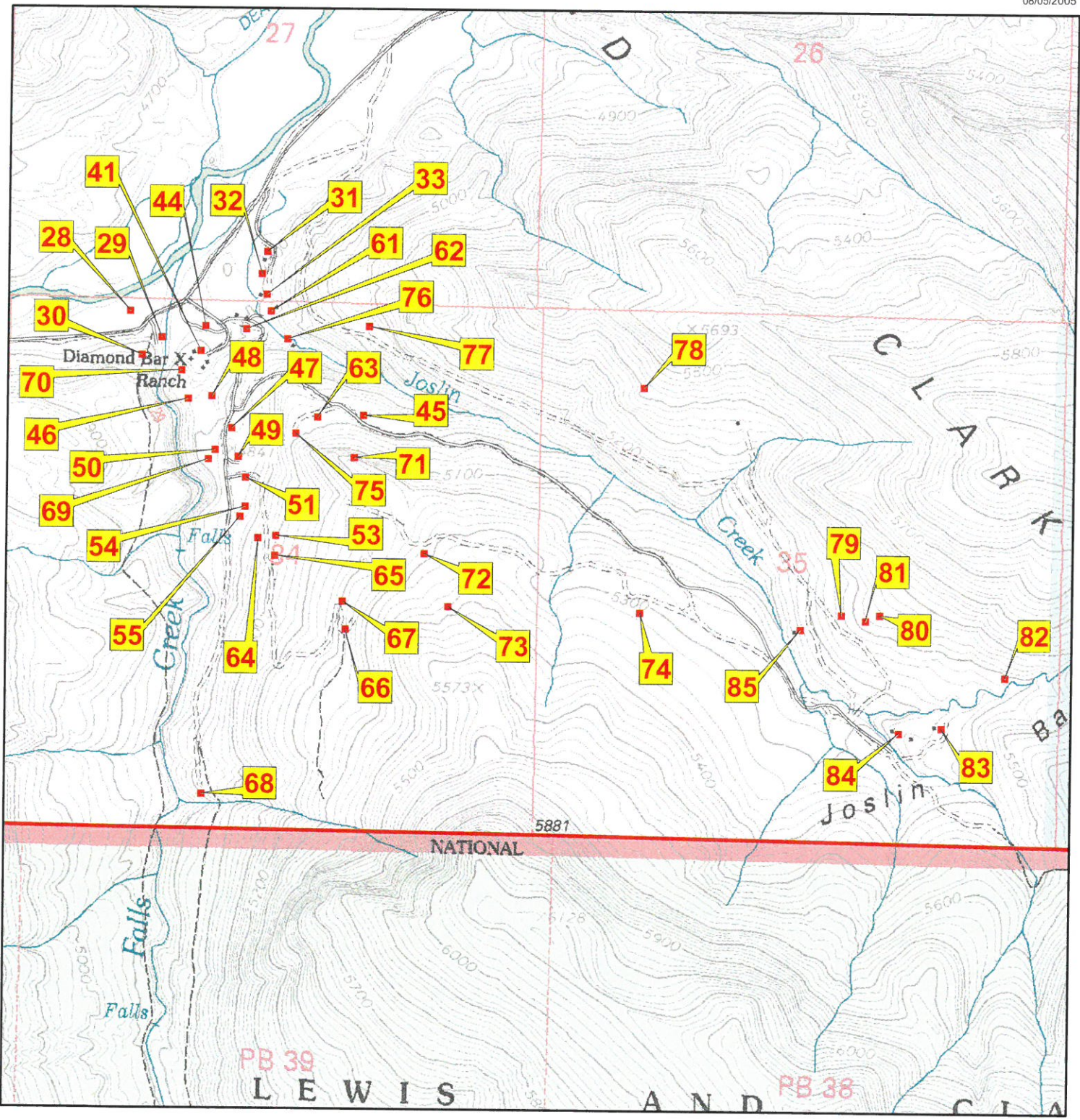
Lewis & Clark National Forest
 Rocky Mountain Ranger District
 1102 Main Avenue NW, Box 340
 Choteau, Montana 59422
 406-466-5341



- | | |
|-----------------|-------------------------|
| ■ Structures | Ownership |
| ▲ Campground | ■ BLM |
| ✕ Picnic Area | ■ Forest Service |
| 🚶 Trailhead | ■ National Park Service |
| 🏠 Lookout | ■ Native American Lands |
| ★ RAWS Station | ■ State of Montana |
| ▭ Zone Boundary | ■ Nature Conservancy |
| | ■ Private |




08/05/2005

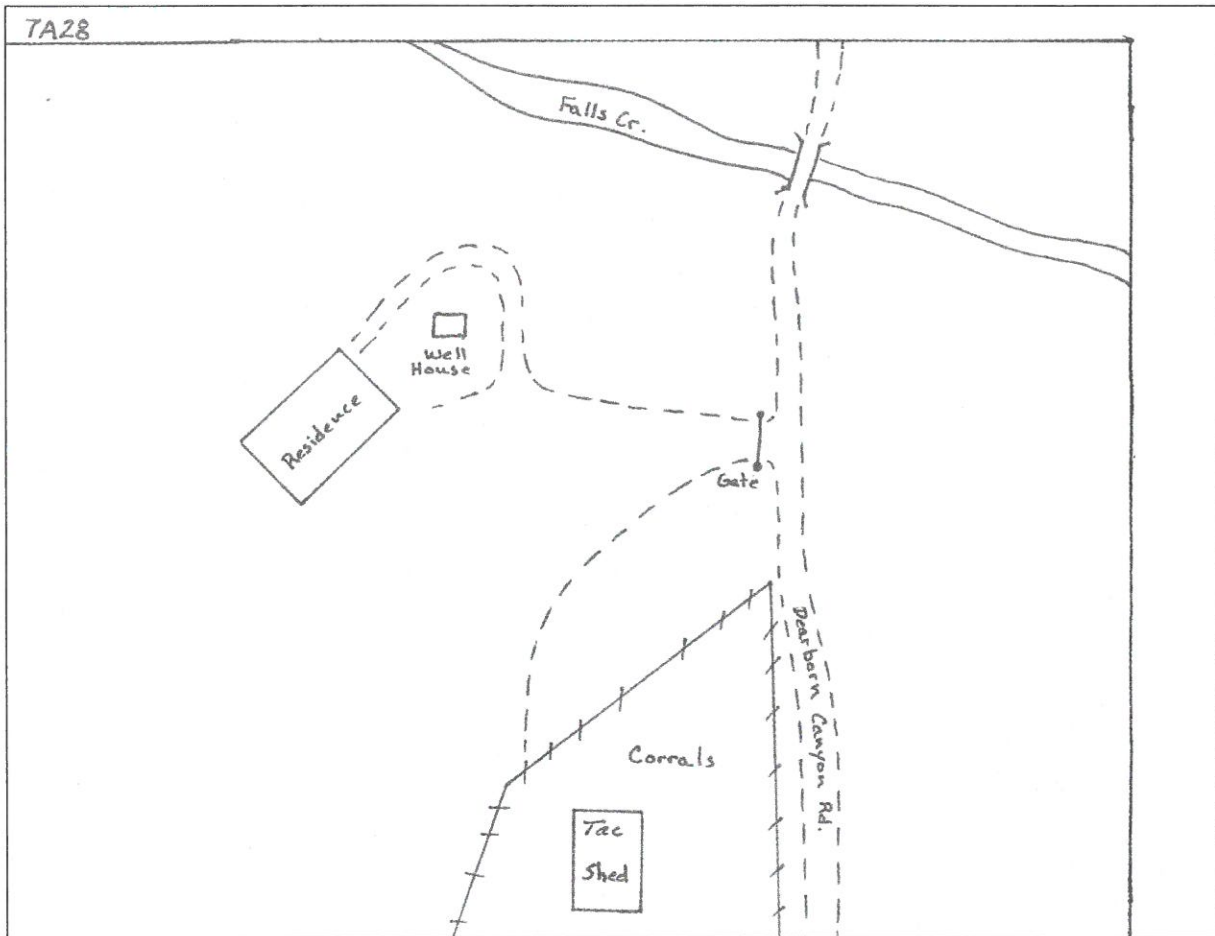


Zone_struct no 7A 28
Phy_911_address 4898 Dearborn Canyon Road, Augusta, MT 59410
Tract_name
Permit_no
Latitude 47 16 39
Longitude 112 29 05
Legal_address T18N R07W 34
Struct_type Private Residence
Struct_name Diamond Bar Ranch
Owner_name
Other_struct tack shed, corrals, well house
Defen_space 1
Egress_ingress n
Turn_space >100ft y
Bridge_restrictions none
Gate_restriction yes
Utilities OH electrical
Haz_materials unk
Dist_to_water 1
Livestock NP
Comments

Photo




Site Map

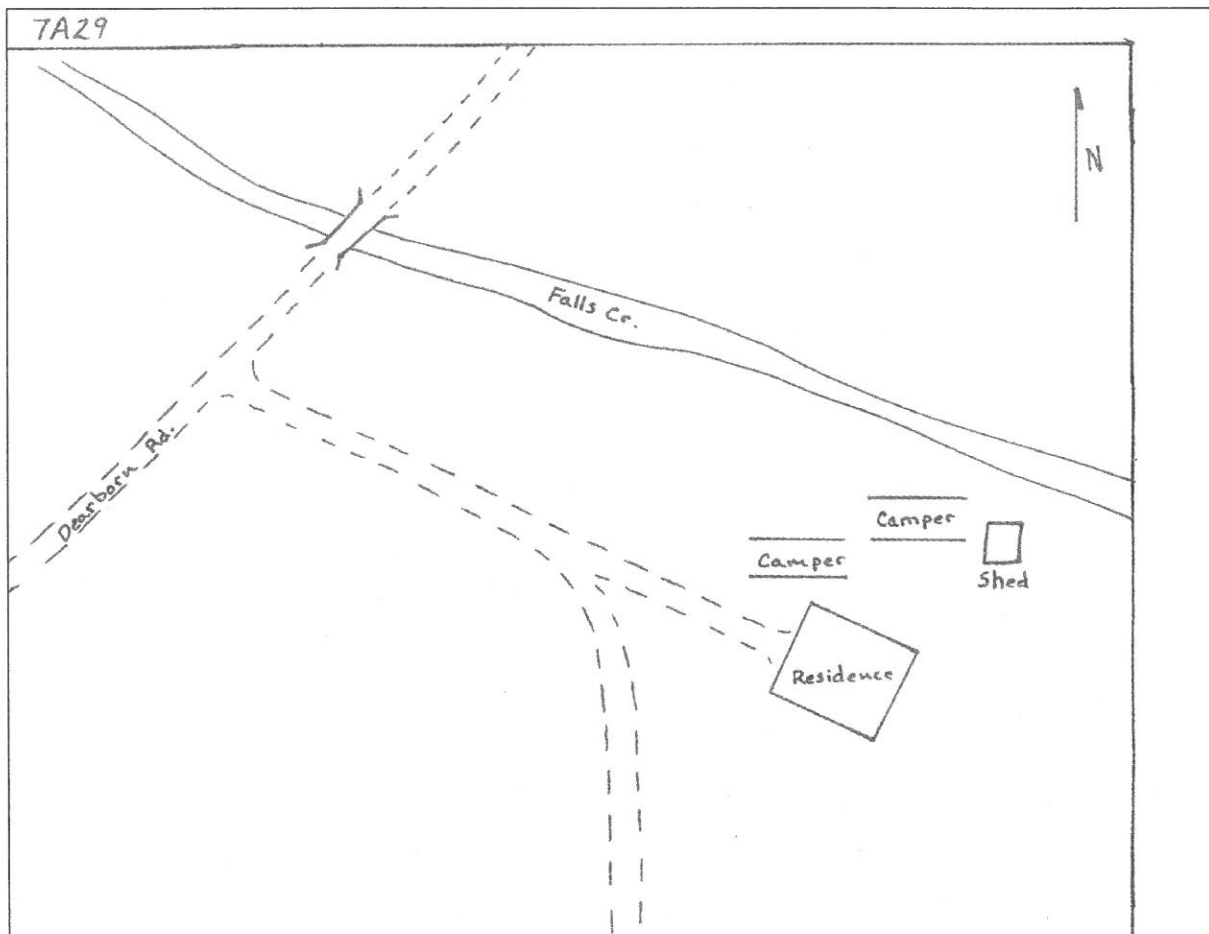


Zone_struct_no 7A 29
Phy_911_address 4859 Dearborn Canyon Road, Augusta, MT 59410
Tract_name
Permit_no
Latitude 47 16 37
Longitude 112 29 00
Legal_address T18N R07W 34
Struct_type Private Residence
Struct_name Diamond Bar Ranch
Owner_name
Other_struct 2 camper trailer sites, 1 shed
Defen_space 3
Egress_ingress n
Turn_space >100ft n
Bridge_restrictions none
Gate_restriction none
Utilities OH electrical
Haz_materials unk
Dist_to_water 1
Livestock NP
Comments

Photo



Site Map

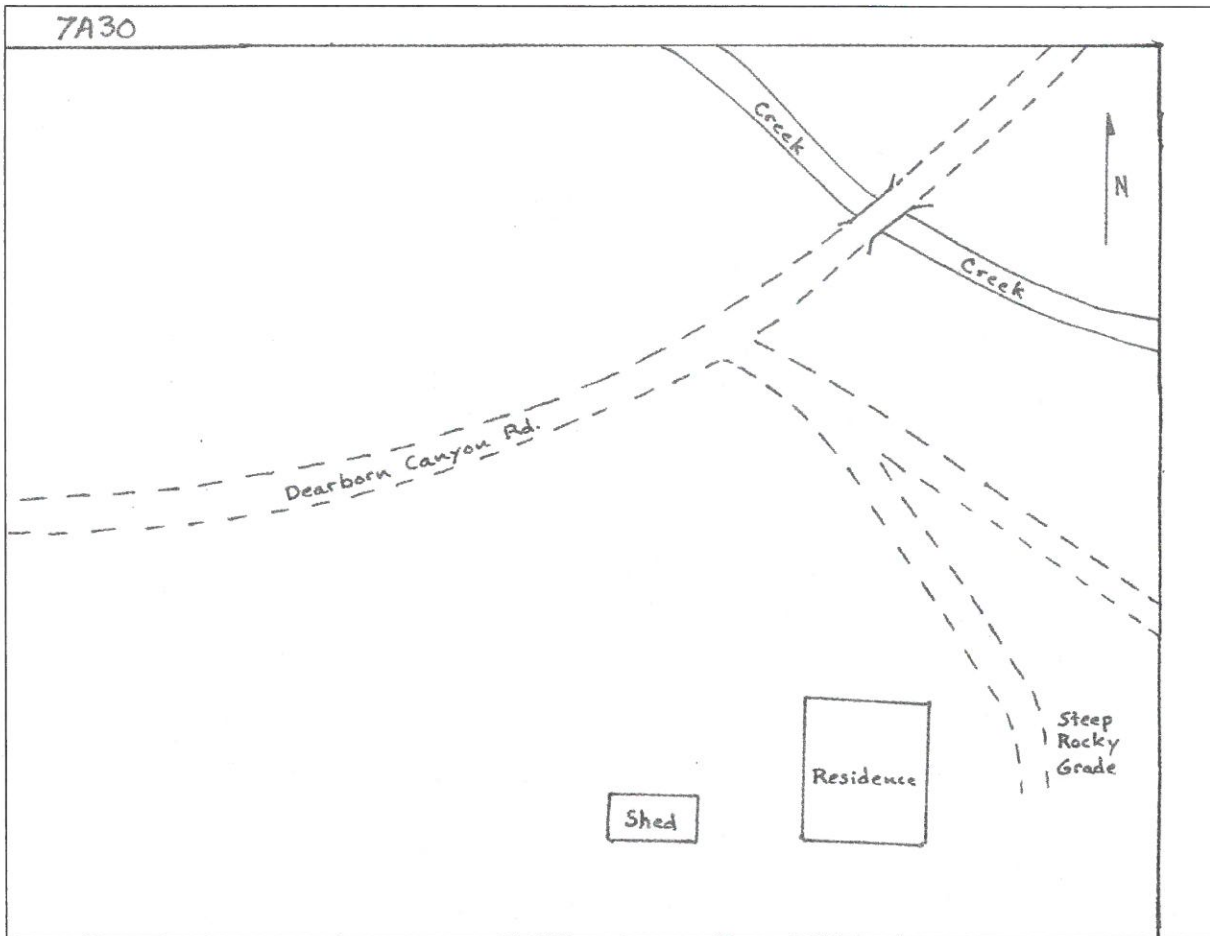


Zone_struct_no 7A 30
Phy_911_address 4887 Dearborn Canyon Road, Augusta, MT 59410
Tract_name
Permit_no
Latitude 47 16 35
Longitude 112 29 03
Legal_address T18N R07W 34
Struct_type Private Residence
Struct_name Diamond Bar Ranch
Owner_name Gather
Other_struct Shed
Defen_space 2
Egress_ingress n
Turn_space >100ft n
Bridge_restrictions none
Gate_restriction none
Utilities OH Electrical
Haz_materials unk
Dist_to_water 1
Livestock NP
Comments

Photo




Site Map

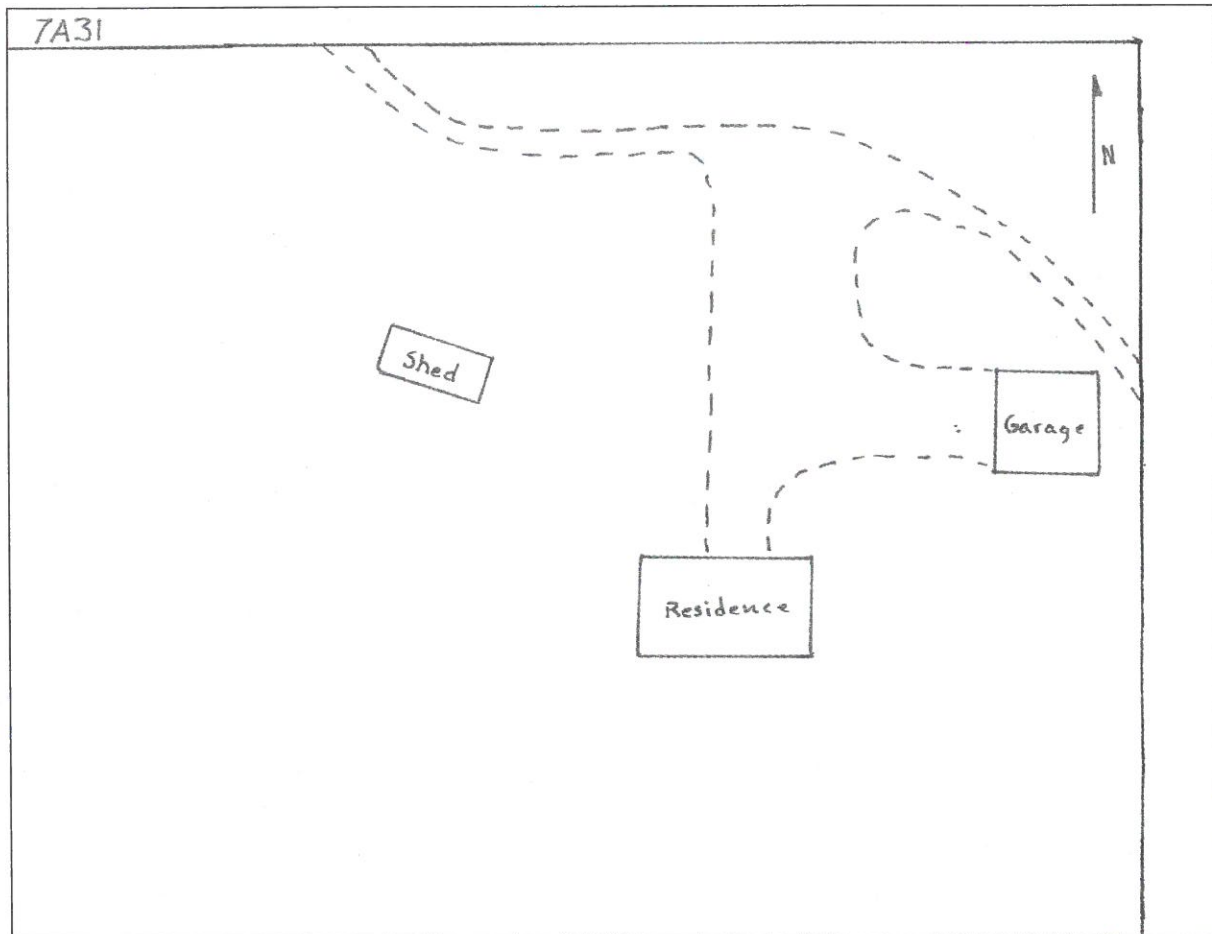


Zone_struct_no	7A 31
Phy_911_address	4515 Dearborn Canyon Road, Augusta, MT 59410
Tract_name	
Permit_no	
Latitude	47 16 46
Longitude	112 28 45
Legal_address	T18N R07W 27
Struct_type	Private Residence
Struct_name	Diamond Bar Ranch
Owner_name	
Other_struct	double car garage, shed
Defen_space	2
Egress_ingress	n
Turn_space_>100ft	y
Bridge_restrictions	none
Gate_restriction	none
Utilities	OH Electrical
Haz_materials	unk
Dist_to_water	1
Livestock	NP
Comments	

Photo



Site Map

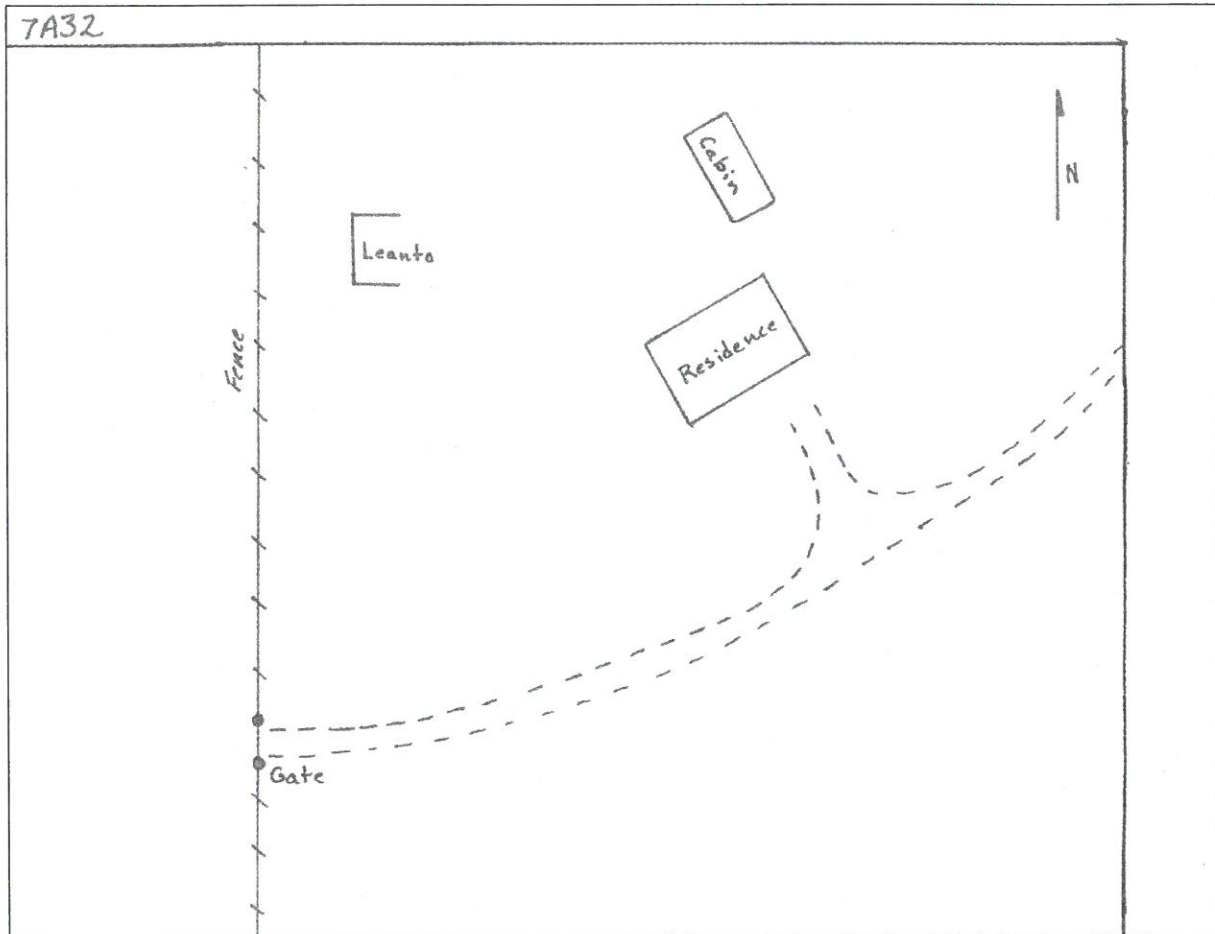


Zone_struct no 7A 32
Phy_911_address 4519 Dearborn Canyon Road, Augusta, MT 59410
Tract_name
Permit_no
Latitude 47 16 43
Longitude 112 28 46
Legal_address T18N R07W 27
Struct_type Private Residence
Struct_name Diamond Bar Ranch
Owner_name
Other_struct small cabin, lean to
Defen_space 2
Egress_ingress n
Turn_space >100ft n
Bridge_restrictions none
Gate_restriction none
Utilities OH electrical
Haz_materials unk
Dist_to_water 3
Livestock NP
Comments

Photo



Site Map

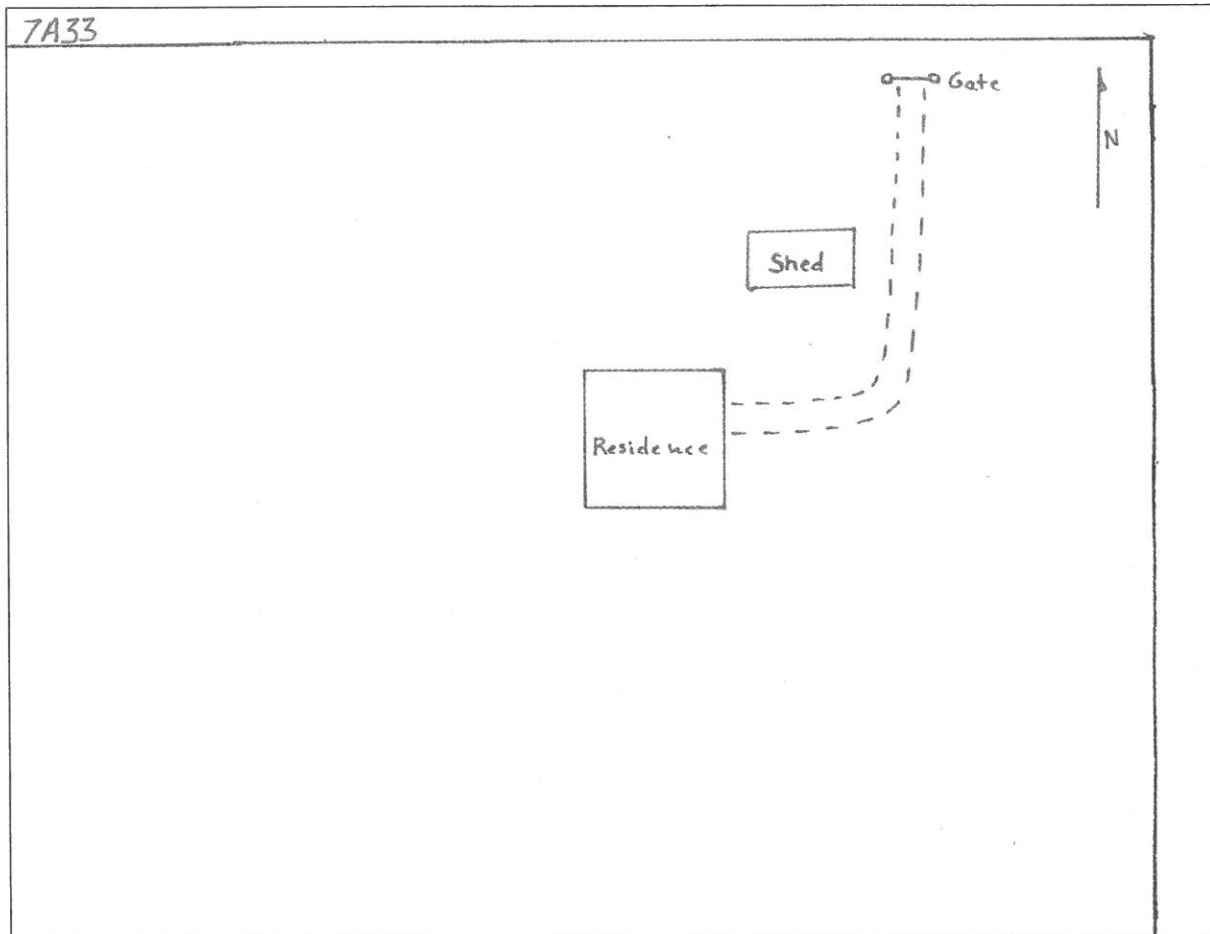


Zone_struct no 7A 33
Phy_911_address 0 Falls Road, Augusta, MT 59410
Tract_name
Permit_no
Latitude 47 16 41
Longitude 112 28 45
Legal_address T18N R07W 27
Struct_type Private Residence
Struct_name Diamond Bar Ranch
Owner_name Steve McCarthy
Other_struct shed
Defen_space 2
Egress_ingress n
Turn_space >100ft n
Bridge_restrictions none
Gate_restriction yes
Utilities OH electrical
Haz_materials unk
Dist_to_water 3
Livestock NP
Comments

Photo




Site Map

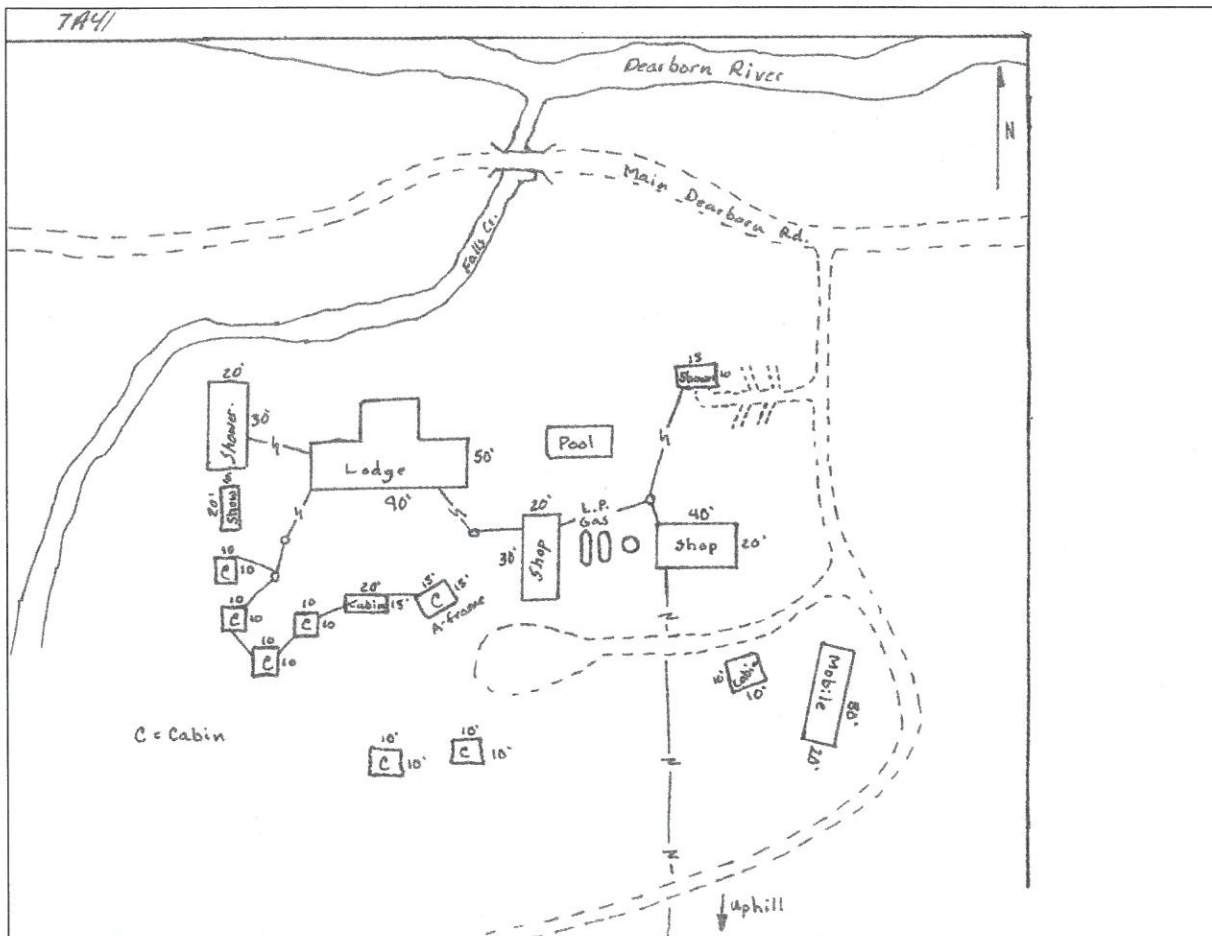


Zone_struct no 7A 41
Phy_911 address 15146 Diamond Bar X Road, Augusta, MT 59410
Tract_name
Permit_no
Latitude 47 16 36
Longitude 112 28 54
Legal_address T18N R07W 34
Struct_type Private Residence
Struct_name Diamond Bar Ranch
Owner_name
Other_struct Many out buildings, cabins, etc. See Map
Defen space 3
Egress_ingress n
Turn space >100ft n
Bridge_restrictions none
Gate_restriction yes
Utilities OH electrical, UG LP gas
Haz_materials LP gas
Dist_to_water 1
Livestock NP
Comments

Photo



Site Map

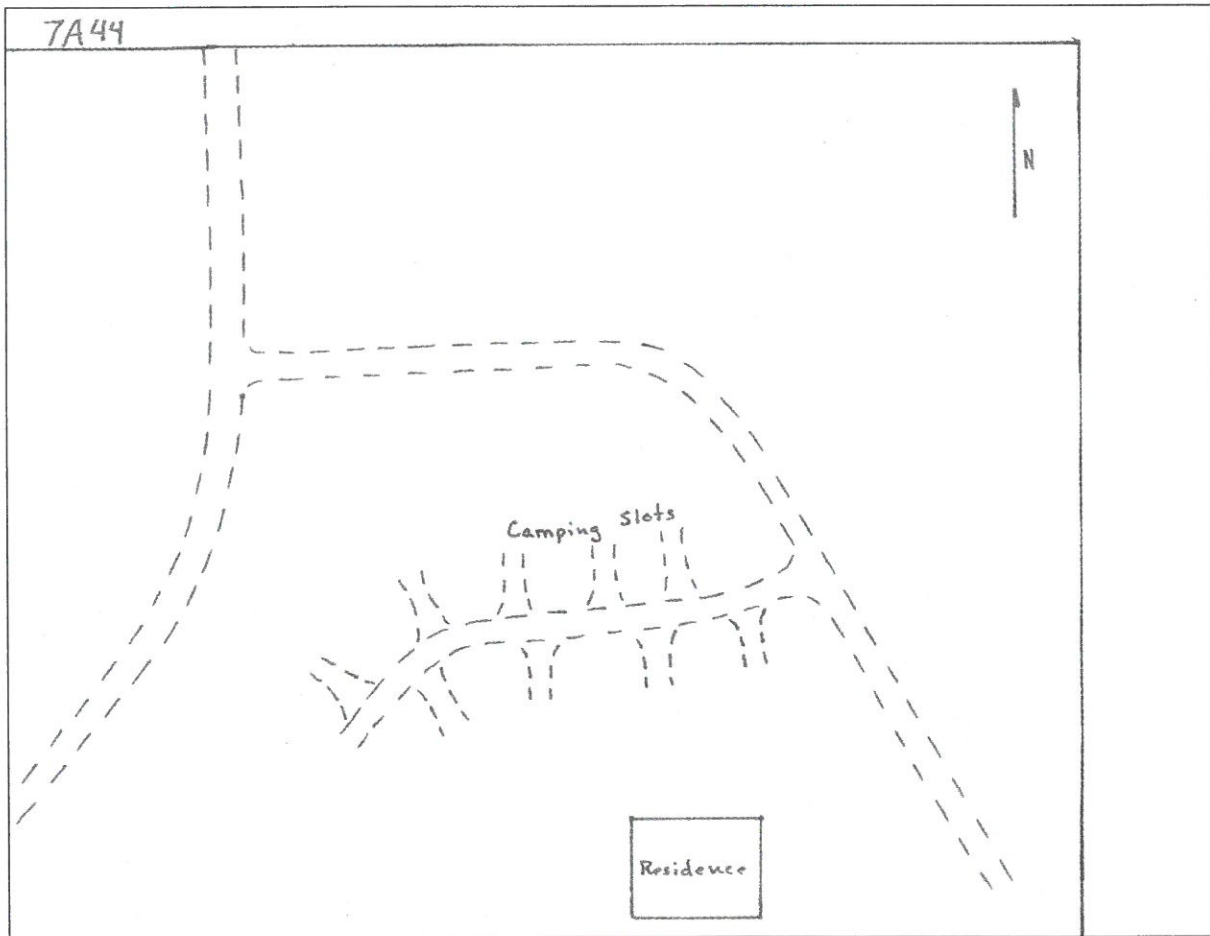


Zone_struct_no 7A 44
Phy_911_address 15090 Diamond Bar X Road, Augusta, MT 59410
Tract_name
Permit_no
Latitude 47 16 38
Longitude 112 28 54
Legal_address T18N R07W 34
Struct_type Private Residence
Struct_name Diamond Bar Ranch
Owner_name
Other_struct
Defen_space 2
Egress_ingress n
Turn_space >100ft n
Bridge_restrictions none
Gate_restriction none
Utilities OH electrical
Haz_materials unk
Dist_to_water 3
Livestock NP
Comments

Photo



Site Map

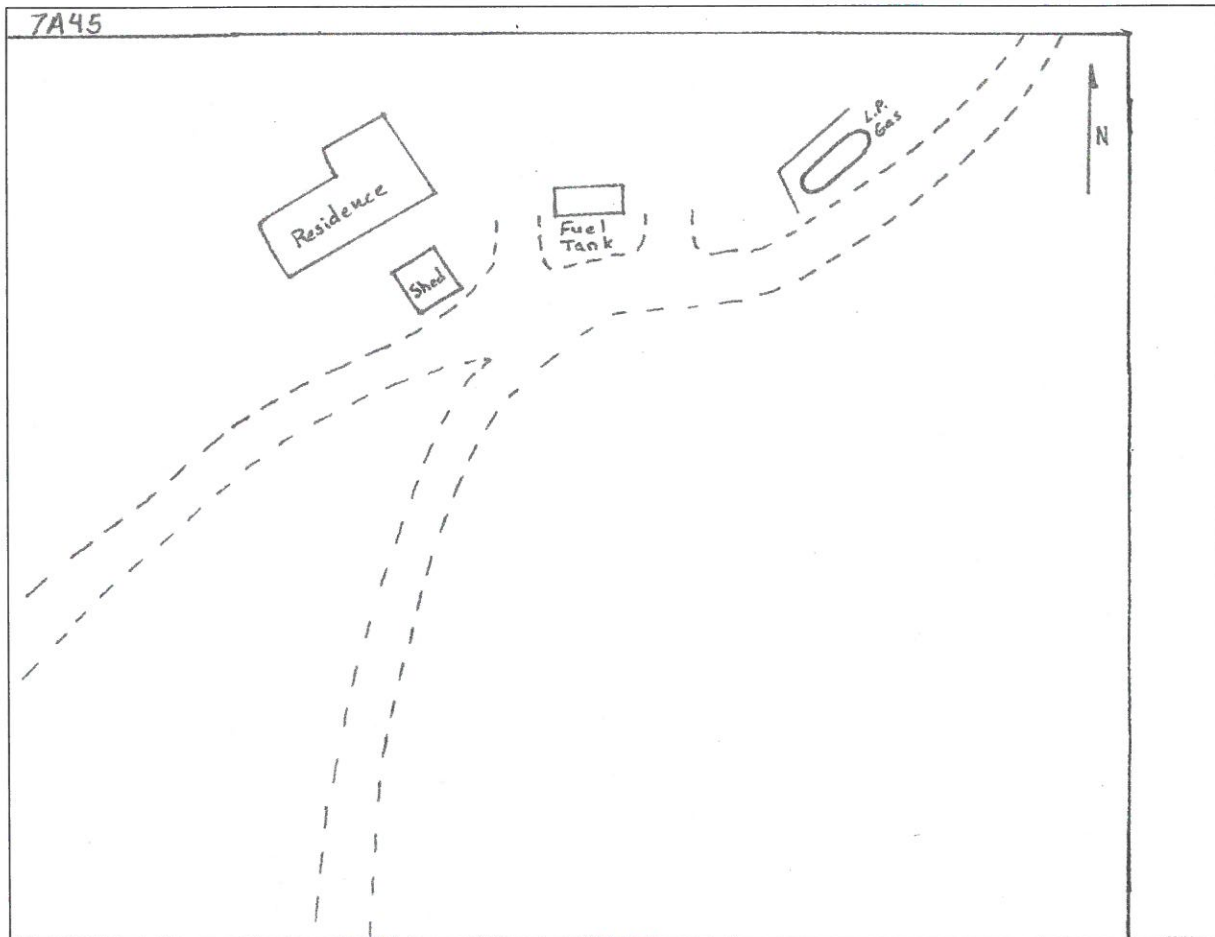


Zone_struct_no 7A 45
Phy_911_address 15247 Falls Creek Road, Augusta, MT 59410
Tract_name
Permit_no
Latitude 47 16 30
Longitude 112 28 30
Legal_address T18N R07W 34
Struct_type Private Residence
Struct_name Diamond Bar Ranch
Owner_name
Other_struct 2 sheds
Defen_space 3
Egress_ingress n
Turn_space >100ft n
Bridge_restrictions none
Gate_restriction none
Utilities OH electrical
Haz_materials Bulk Fuel Tanks, LP Gas
Dist_to_water 3
Livestock NP
Comments

Photo



Site Map

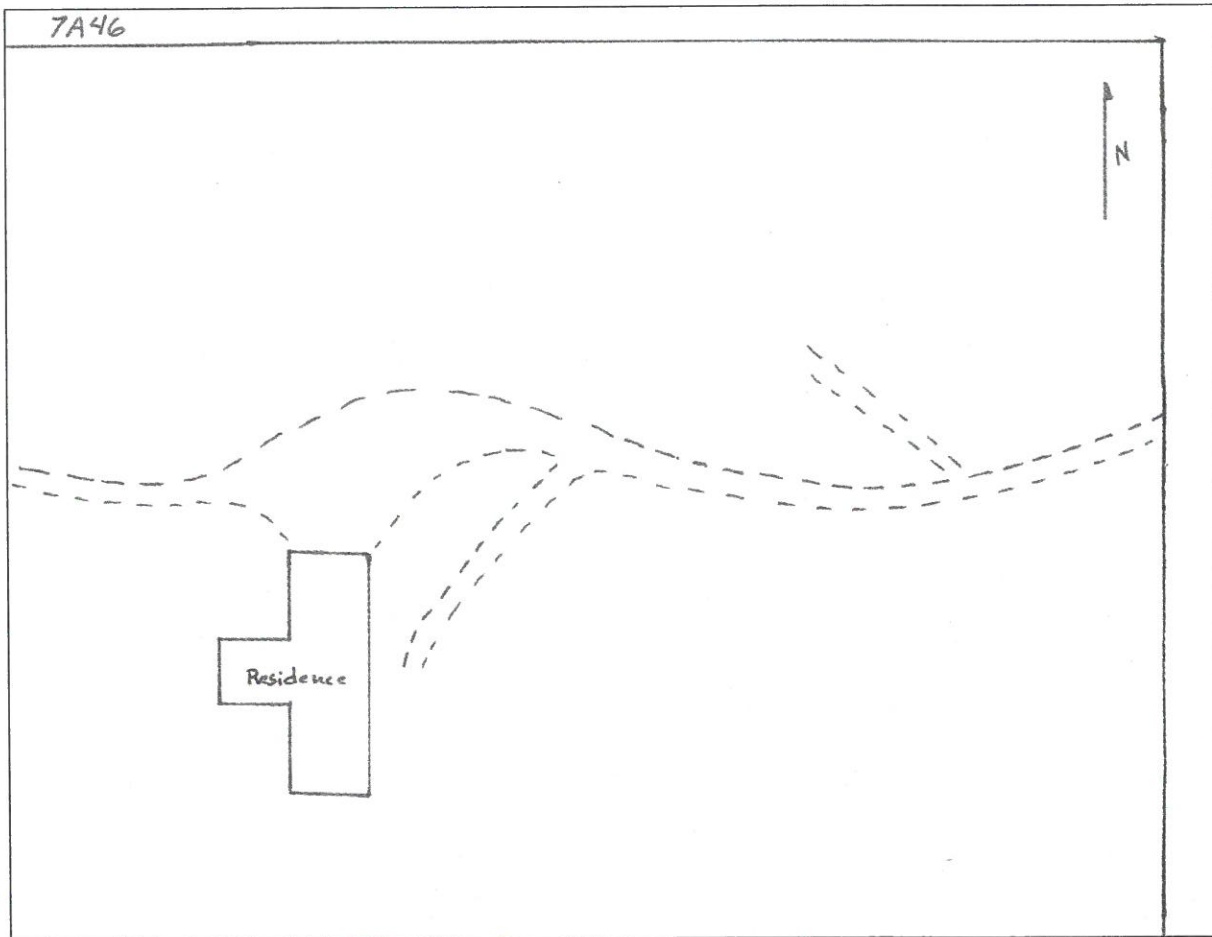


Zone_struct no 7A 46
Phy_911_address 15286 Falls Creek Road, Augusta, MT 59410
Tract_name
Permit_no
Latitude 47 16 31
Longitude 112 28 56
Legal_address T18N R07W 34
Struct_type Private Residence
Struct_name Diamond Bar Ranch
Owner_name
Other_struct
Defen_space 2
Egress_ingress n
Turn_space >100ft n
Bridge_restrictions none
Gate_restriction none
Utilities OH electrical
Haz_materials unk
Dist_to_water 3
Livestock NP
Comments

Photo



Site Map

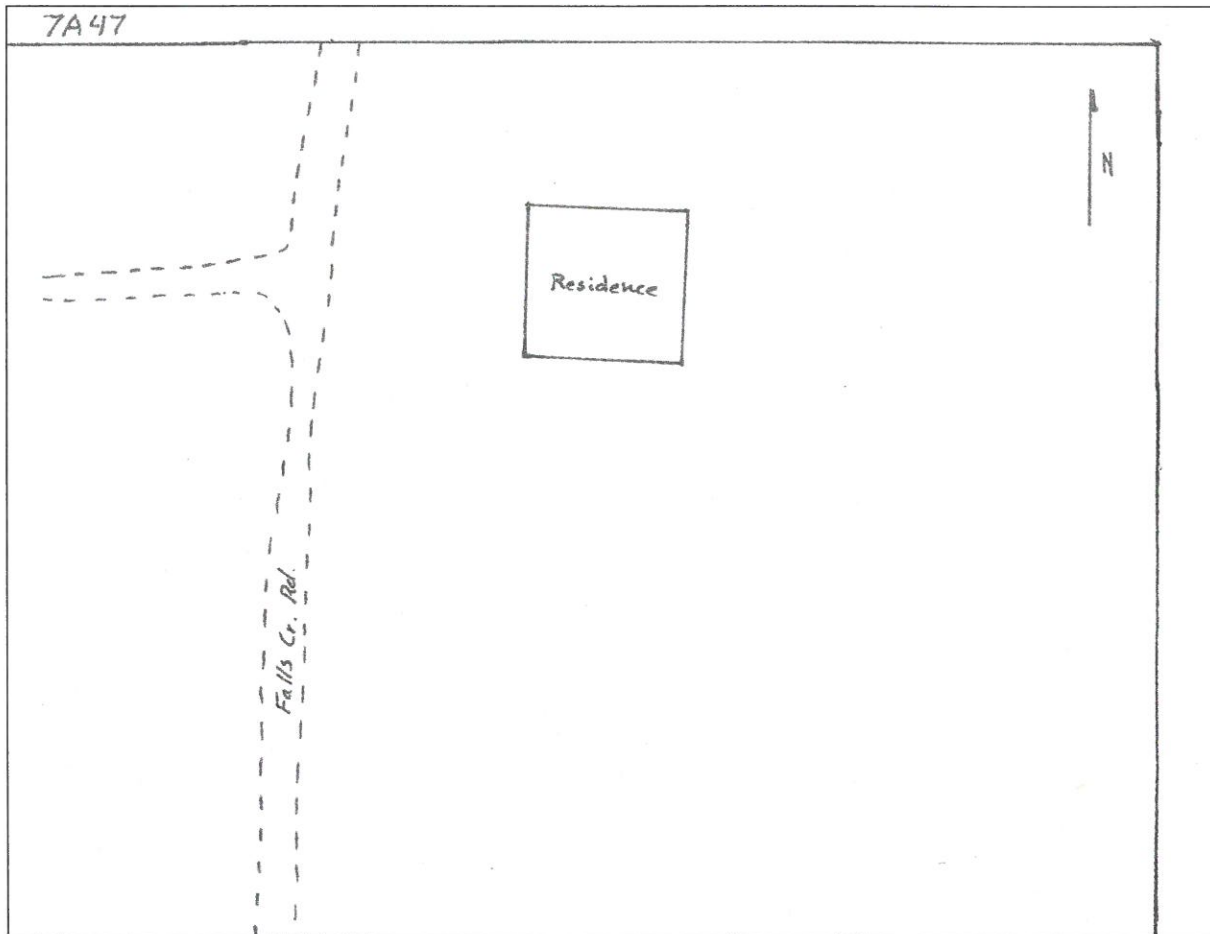


Zone_struct_no 7A 47
Phy_911_address 15301 Falls Creek Road, Augusta, MT 59410
Tract_name
Permit_no
Latitude 47 16 28
Longitude 112 28 49
Legal_address T18N R07W 34
Struct_type Private Residence
Struct_name Diamond Bar Ranch
Owner_name
Other_struct none
Defen_space 2
Egress_ingress n
Turn_space >100ft n
Bridge_restrictions none
Gate_restriction none
Utilities OH electrical
Haz_materials unk
Dist_to_water 3
Livestock NP
Comments

Photo



Site Map

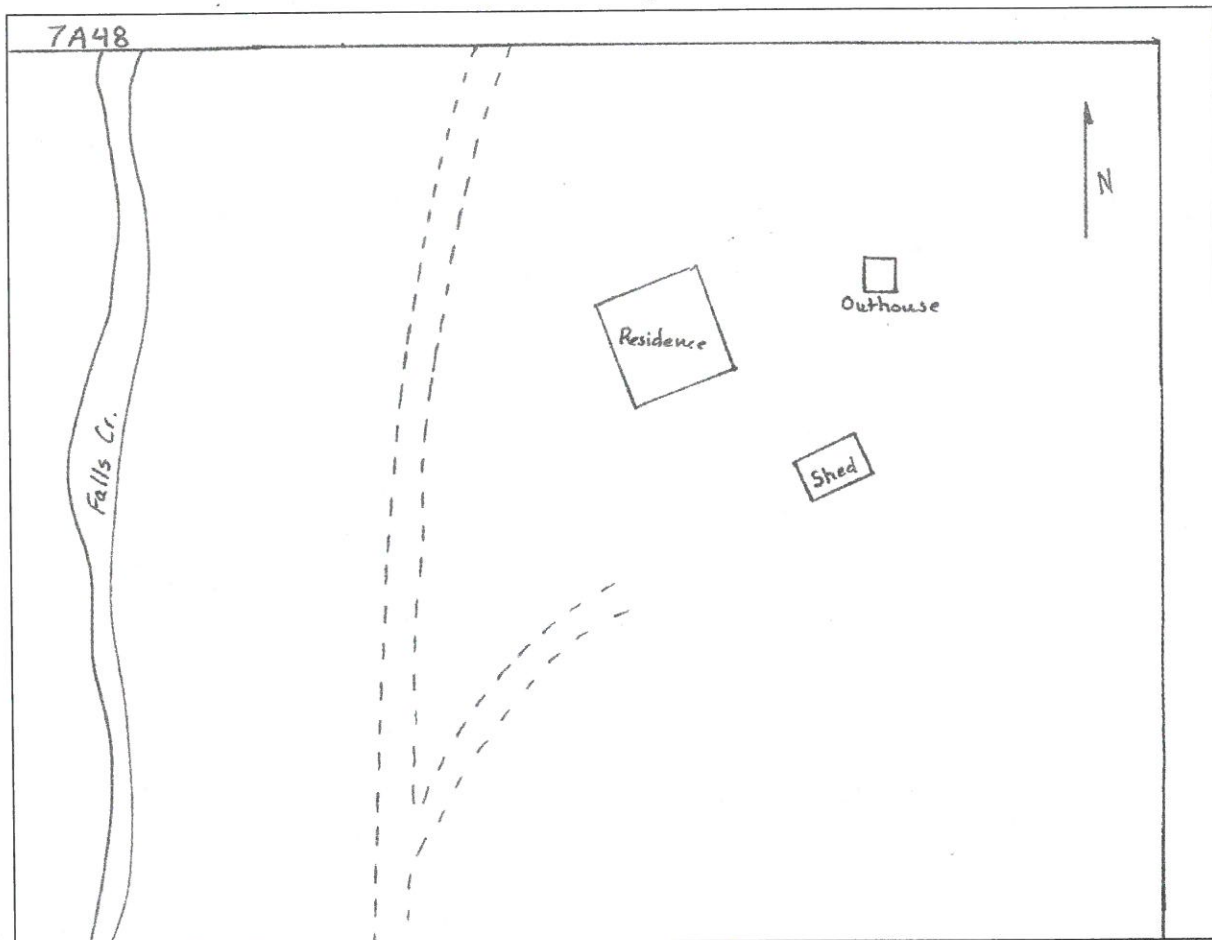


Zone_struct_no 7A 48
Phy_911_address 15340 Falls Creek Road, Augusta, MT 59410
Tract_name
Permit_no
Latitude 47 16 31
Longitude 112 28 53
Legal_address T18N R07W 34
Struct_type Private Residence
Struct_name Diamond Bar Ranch
Owner_name Mark McCaffrey
Other_struct shed
Defen_space 2
Egress_ingress n
Turn_space >100ft y
Bridge_restrictions none
Gate_restriction none
Utilities OH electrical
Haz_materials unk
Dist_to_water 2
Livestock NP
Comments

Photo



Site Map

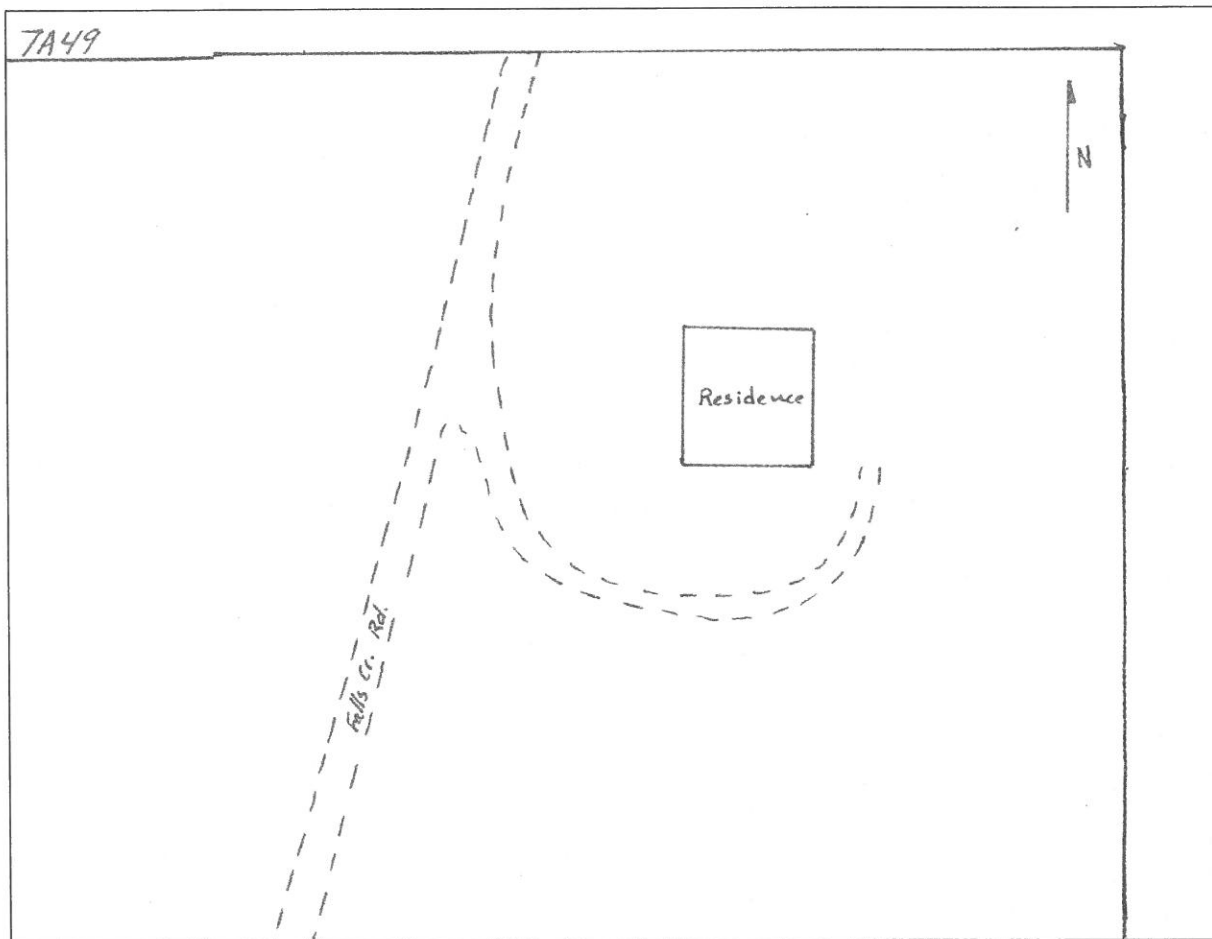


Zone_struct no 7A 49
Phy_911_address 15329 Falls Creek Road, Augusta, MT 59410
Tract_name
Permit_no
Latitude 47 16 25
Longitude 112 28 48
Legal_address T18N R07W 34
Struct_type Private Residence
Struct_name Diamond Bar Ranch
Owner_name Sparky Lee
Other_struct None
Defen_space 2
Egress_ingress n
Turn_space >100ft y
Bridge_restrictions none
Gate_restriction none
Utilities UG elctrical
Haz_materials unk
Dist_to_water 3
Livestock NP
Comments


Photo



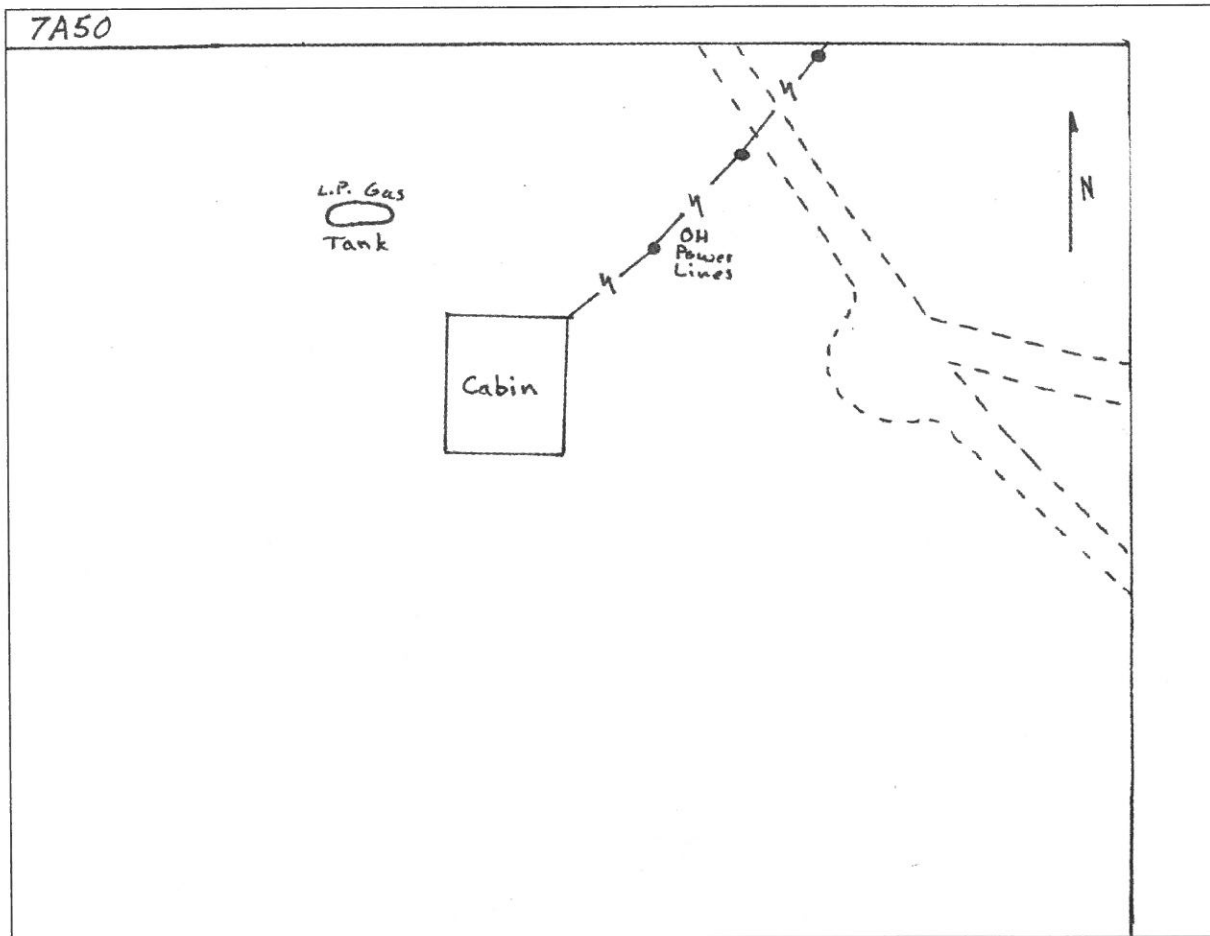
Site Map



Zone_struct no 7A 50
Phy_911_address 15372 Falls Creek Road, Augusta, MT 59410
Tract_name
Permit_no
Latitude 47 16 26
Longitude 112 28 52
Legal_address T18N R07W 34
Struct_type Private Residence
Struct_name Diamond Bar Ranch
Owner_name
Other_struct log cabin
Defen_space 2
Egress_ingress n
Turn_space >100ft n
Bridge_restrictions none
Gate_restriction none
Utilities OH elctrical
Haz_materials unk
Dist_to_water 3
Livestock NP
Comments




Site Map

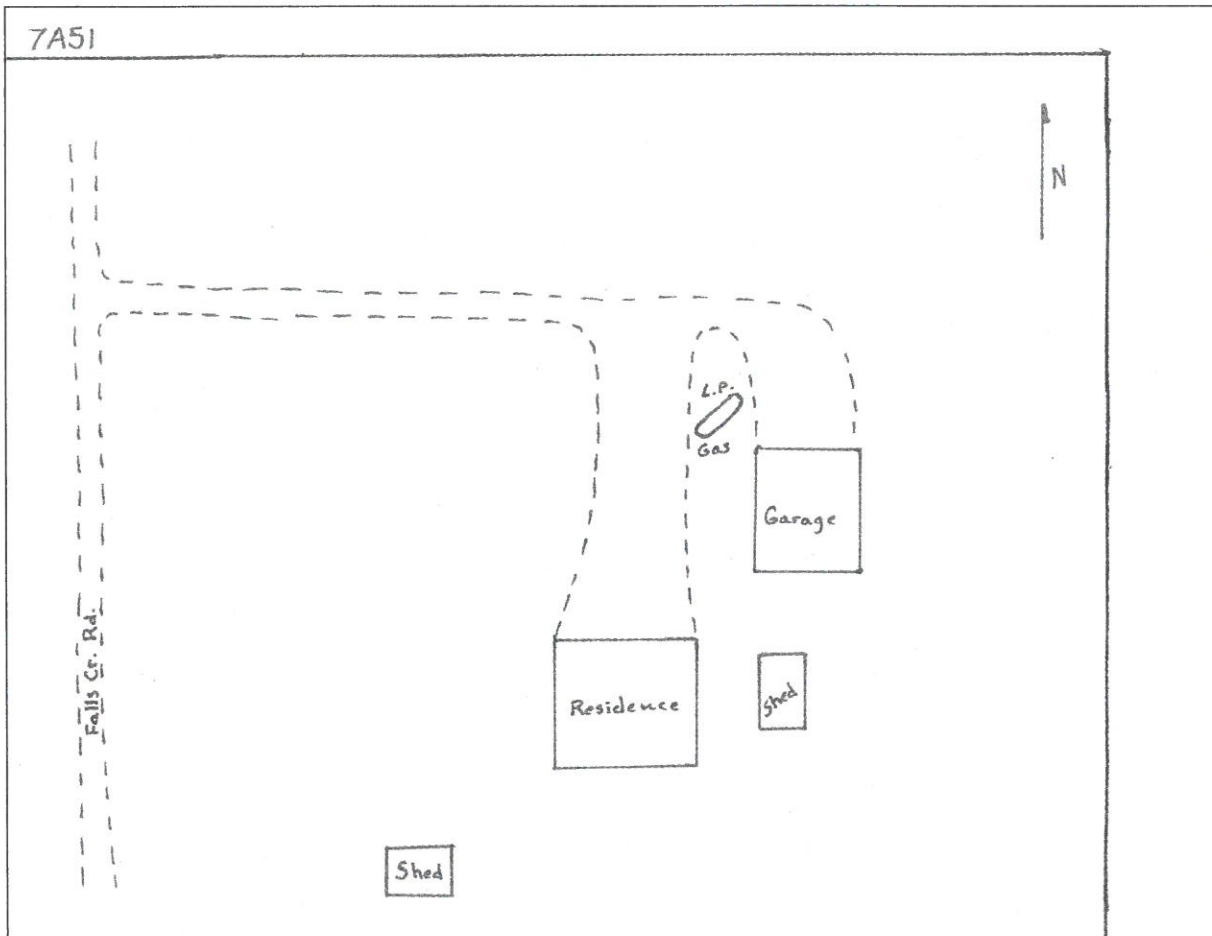


Zone_struct_no 7A 51
Phy_911_address 15385 Falls Creek Road, Augusta, MT 59410
Tract_name
Permit_no
Latitude 47 16 23
Longitude 112 28 47
Legal_address T18N R07W 34
Struct_type Private Residence
Struct_name Diamond Bar Ranch
Owner_name
Other_struct garage, 2 sheds
Defen_space 2
Egress_ingress n
Turn_space >100ft n
Bridge_restrictions none
Gate_restriction none
Utilities OH electrical
Haz_materials unk
Dist_to_water 3
Livestock NP
Comments

Photo



Site Map

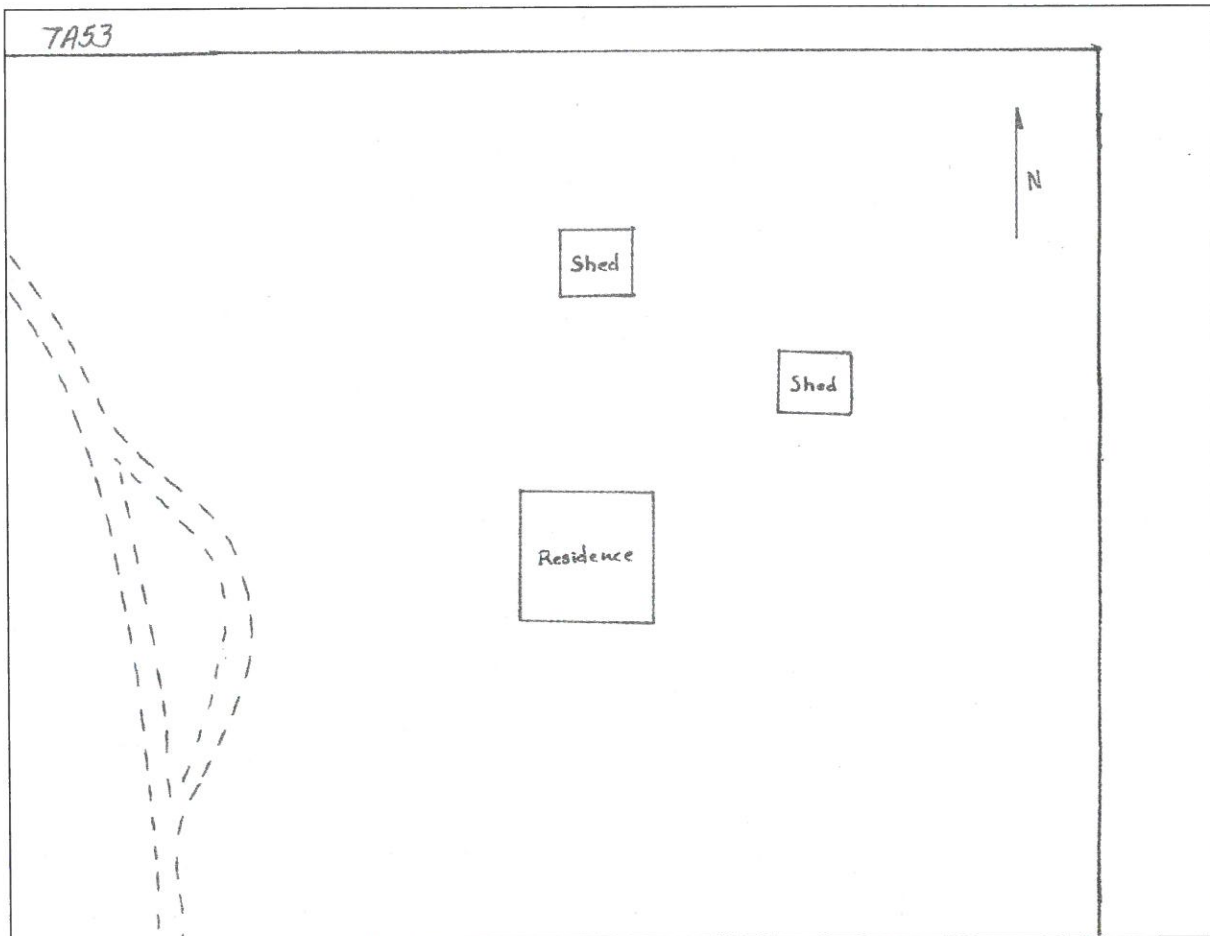


Zone_struct_no 7A 53
Phy_911_address 15445 Falls Creek Road, Augusta, MT 59410
Tract_name
Permit_no
Latitude 47 16 18
Longitude 112 28 43
Legal_address T18N R07W 34
Struct_type Private Residence
Struct_name Diamond Bar Ranch
Owner_name Barnes
Other_struct 2 sheds
Defen_space 2
Egress_ingress n
Turn_space >100ft n
Bridge_restrictions none
Gate_restriction none
Utilities OH electrical
Haz_materials unk
Dist_to_water 3
Livestock NP
Comments

Photo



Site Map

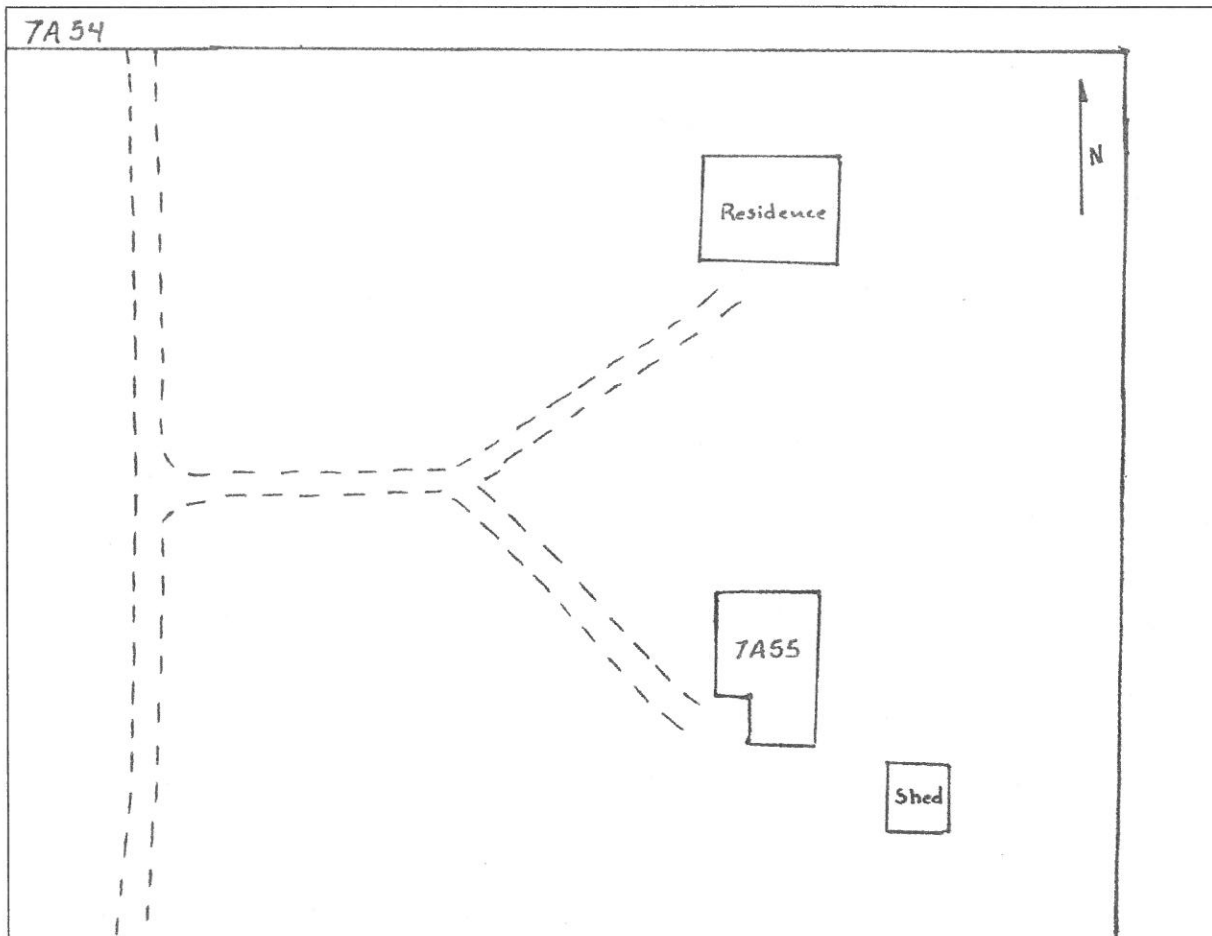


Zone_struct_no 7A 54
Phy_911_address 15406, Augusta, MT 59410
Tract_name
Permit_no
Latitude 47 16 20
Longitude 112 28 47
Legal_address T18N R07W 34
Struct_type Private Residence
Struct_name Diamond Bar Ranch
Owner_name
Other_struct
Defen_space 2
Egress_ingress n
Turn_space >100ft n
Bridge_restrictions none
Gate_restriction none
Utilities OH electrical
Haz_materials unk
Dist_to_water 3
Livestock NP
Comments


Photo



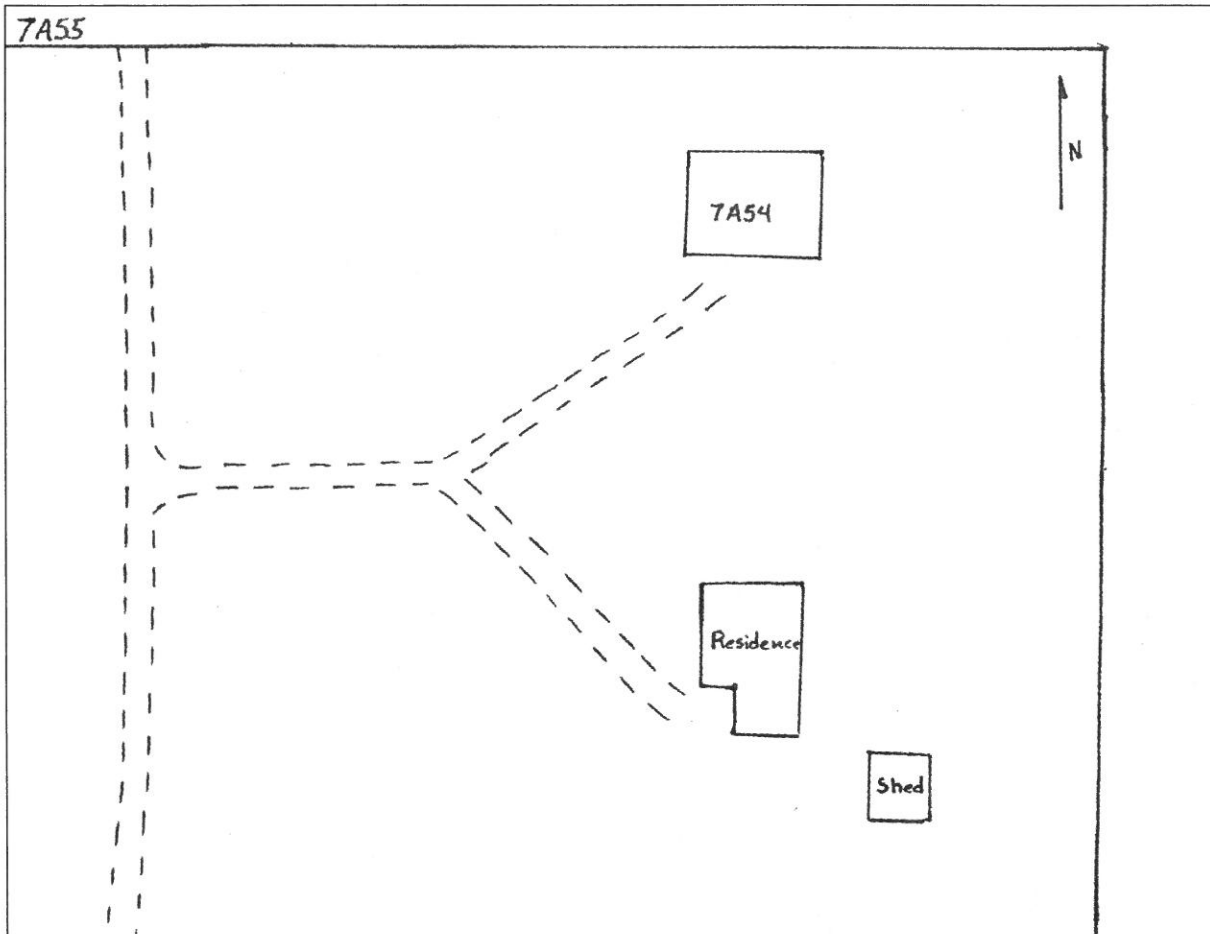
Site Map



Zone_struct_no	7A 55
Phy_911_address	15451 Falls Creek Road, Augusta, MT 59410
Tract_name	
Permit_no	
Latitude	47 16 19
Longitude	112 28 48
Legal_address	T18N R07W 34
Struct_type	Private Residence
Struct_name	Diamond Bar Ranch
Owner_name	Dellarosso
Other_struct	shed
Defen_space	2
Egress_ingress	n
Turn_space >100ft	n
Bridge_restrictions	none
Gate_restriction	none
Utilities	OH electrical
Haz_materials	unk
Dist_to_water	3
Livestock	NP
Comments	



Site Map

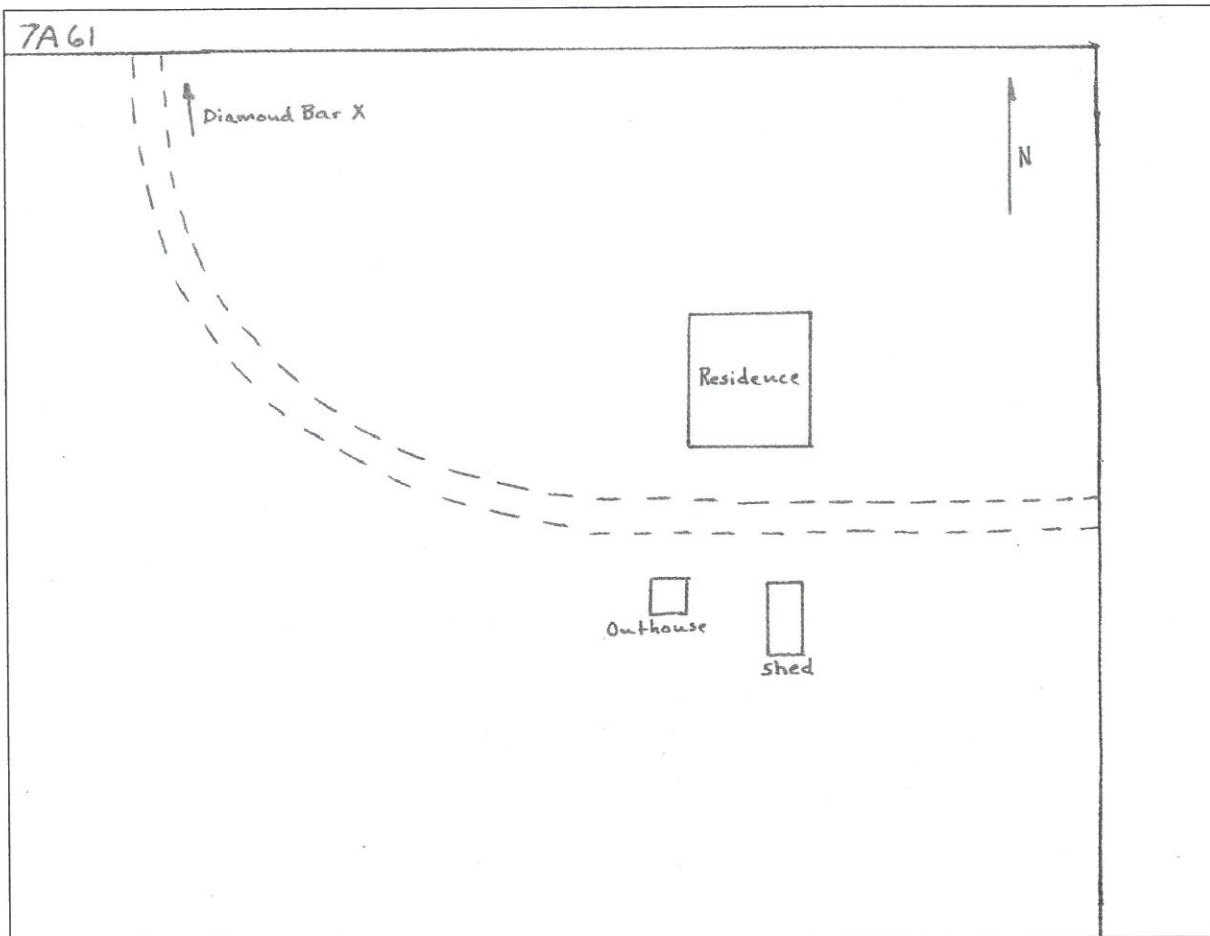


Zone_struct_no 7A 61
Phy_911_address 15061 Falls Creek Road
Tract_name
Permit_no
Latitude 47 16 40
Longitude 112 28 44
Legal_address T18N R07W 34
Struct_type Private Residence
Struct_name Diamond Bar Ranch
Owner_name
Other_struct shed, outhouse
Defen_space 3
Egress_ingress N
Turn_space >100ft N
Bridge_restrictions Yes
Gate_restriction Yes
Utilities Overhead
Haz_materials Unknown
Dist_to_water 2
Livestock No
Comments

Photo



Site Map

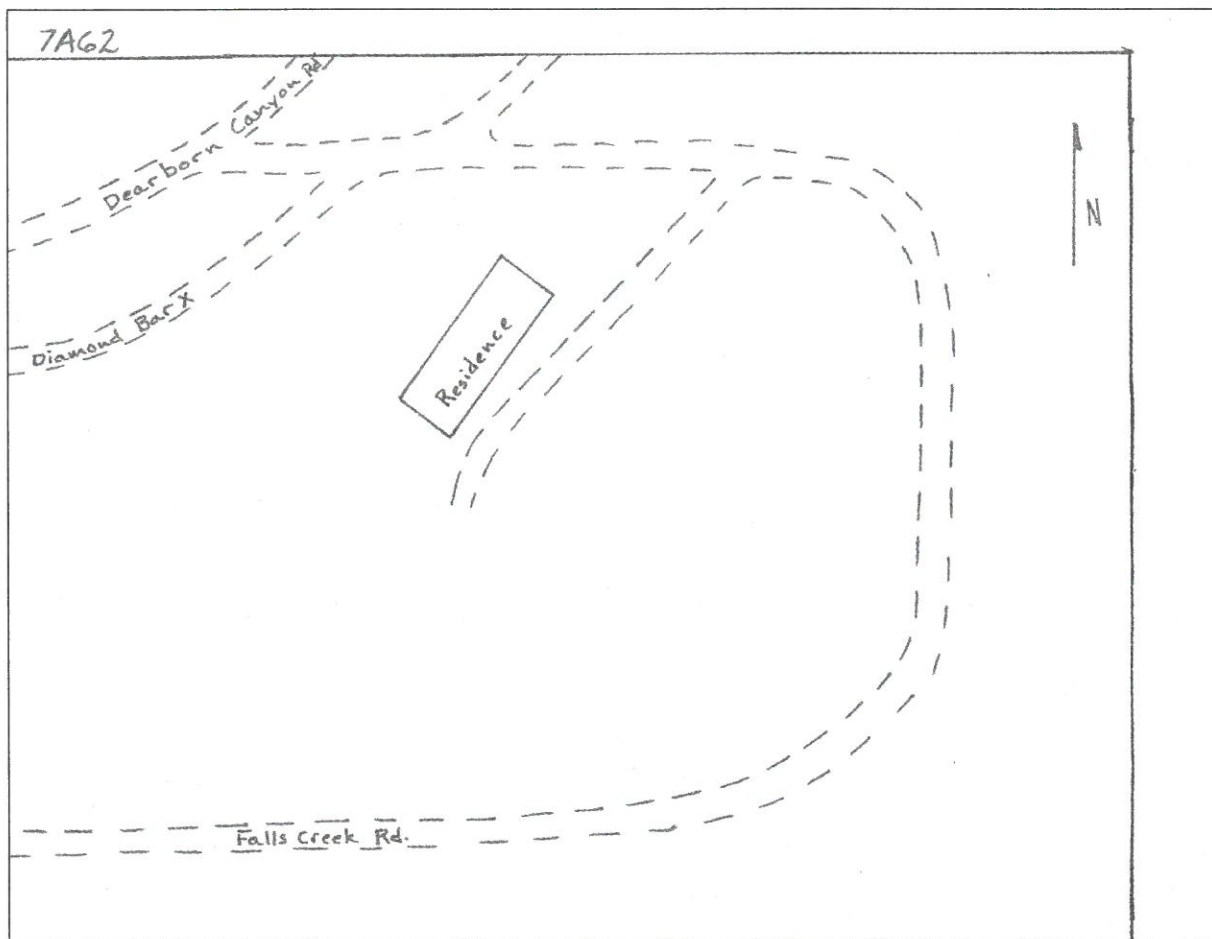


Zone_struct no 7A 62
Phy_911_address 15048 Falls Creek Road
Tract_name
Permit_no
Latitude 47 16 38
Longitude 112 28 48
Legal_address T18N R07W 34
Struct_type Private Residence
Struct_name Diamond Bar Ranch
Owner_name
Other_struct none
Defen_space 2
Egress_ingress n
Turn_space >100ft n
Bridge_restrictions none
Gate_restriction none
Utilities UG electrical
Haz_materials unk
Dist_to_water 3
Livestock NP
Comments


Photo



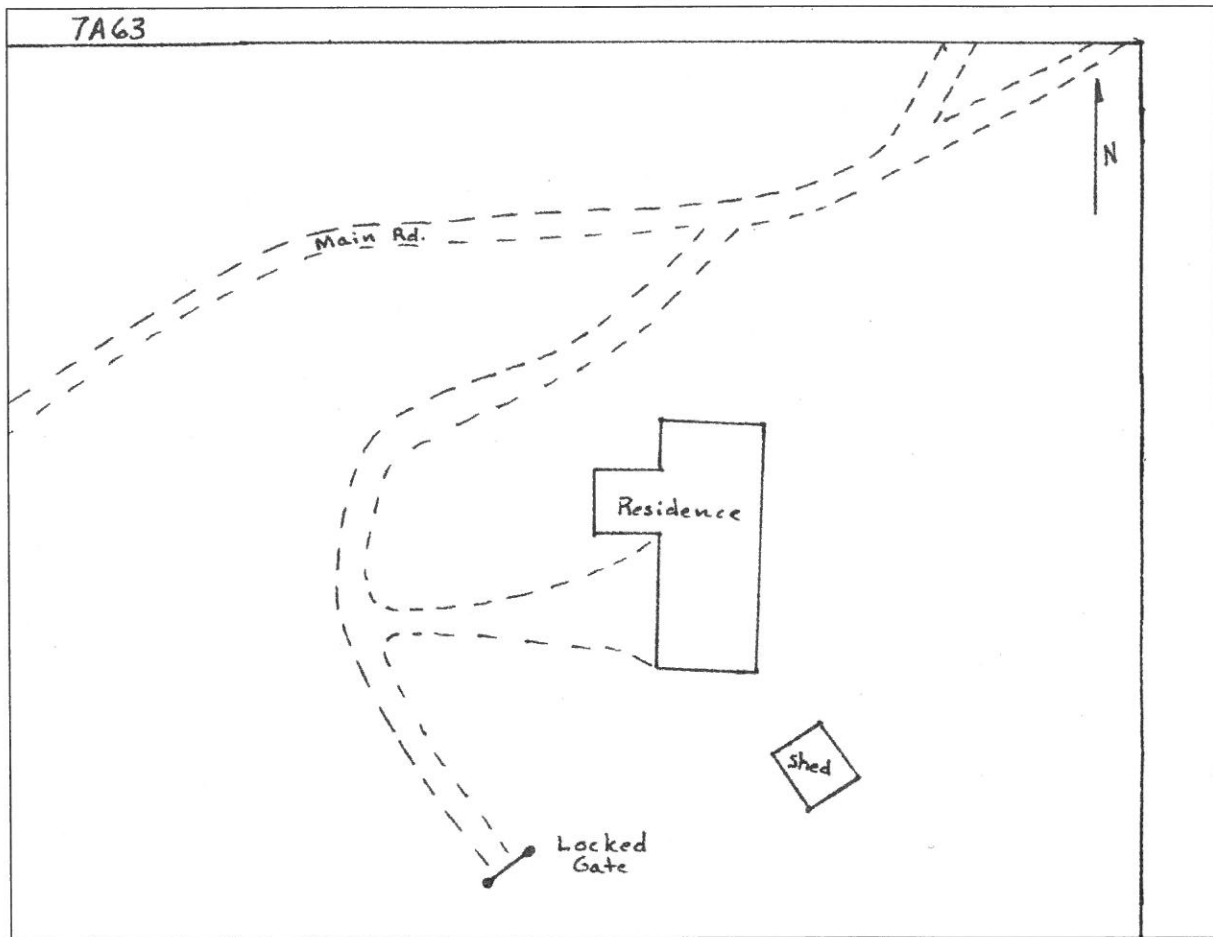
Site Map



Zone_struct_no 7A 63
Phy_911_address 15259 Falls Creek Road
Tract_name
Permit_no
Latitude 47 16 29
Longitude 112 28 37
Legal_address T18N R07W 34
Struct_type Private Residence
Struct_name Diamond Bar Ranch
Owner_name
Other_struct shed
Defen_space 2
Egress_ingress n
Turn_space >100ft y
Bridge_restrictions none
Gate_restriction none
Utilities OH electrical
Haz_materials unk
Dist_to_water 3
Livestock NP
Comments




Site Map

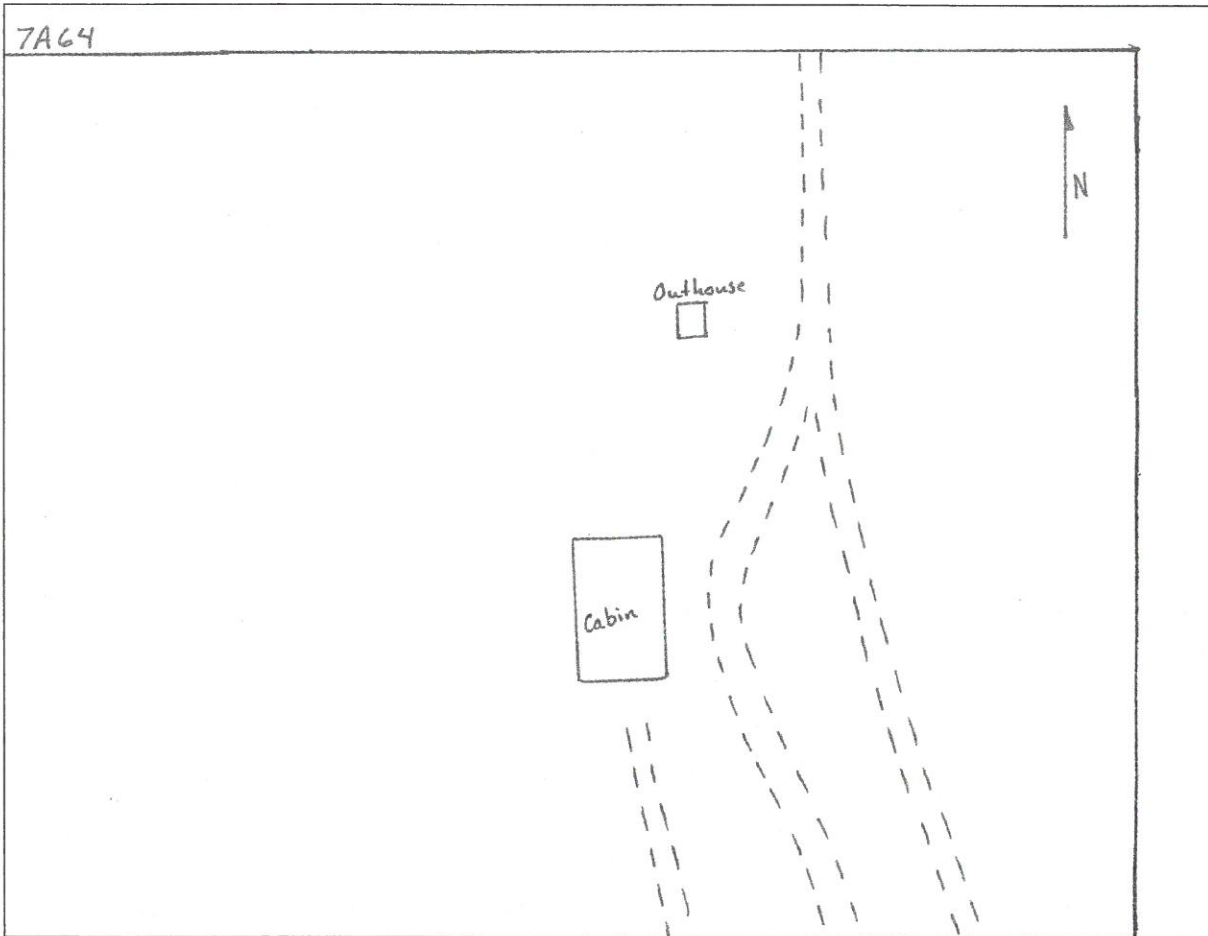


Zone_struct no 7A 64
Phy_911_address
Tract_name
Permit_no
Latitude 47 16 17
Longitude 112 28 45
Legal_address T18N R07W 34
Struct_type Private Cabin
Struct_name
Owner_name
Other_struct outhouse
Defen_space 2
Egress_ingress n
Turn_space >100ft n
Bridge_restrictions none
Gate_restriction none
Utilities OH electrical
Haz_materials unk
Dist_to_water 3
Livestock NP
Comments

Photo



Site Map

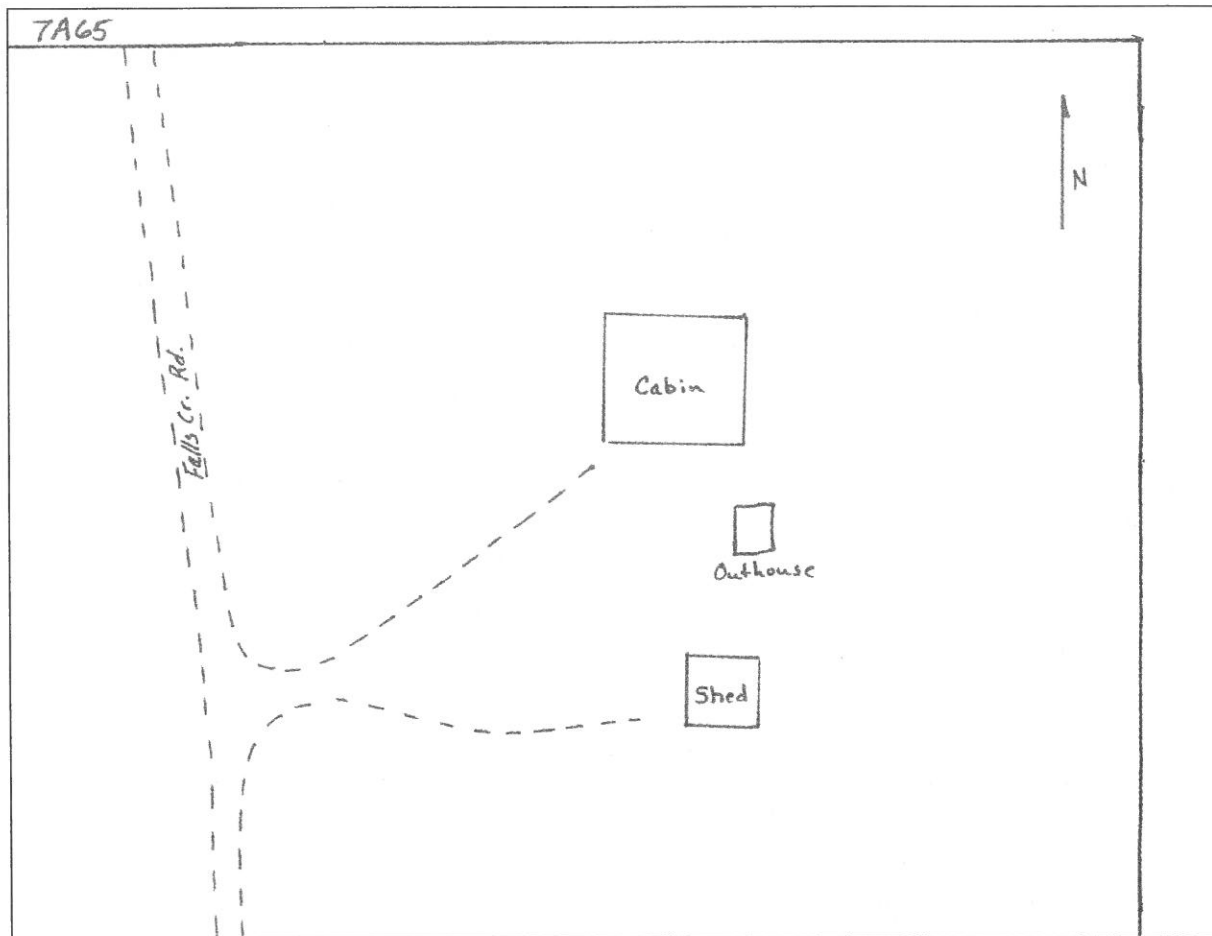


Zone_struct_no 7A 65
Phy_911_address
Tract_name
Permit_no
Latitude 47 16 16
Longitude 112 28 43
Legal_address T18N R07W 34
Struct_type Private Residence
Struct_name
Owner_name Sherm Mills
Other_struct shed, outhouse
Defen_space 2
Egress_ingress n
Turn_space >100ft n
Bridge_restrictions none
Gate_restriction none
Utilities OH electrical
Haz_materials unk
Dist_to_water 3
Livestock NP
Comments

Photo



Site Map

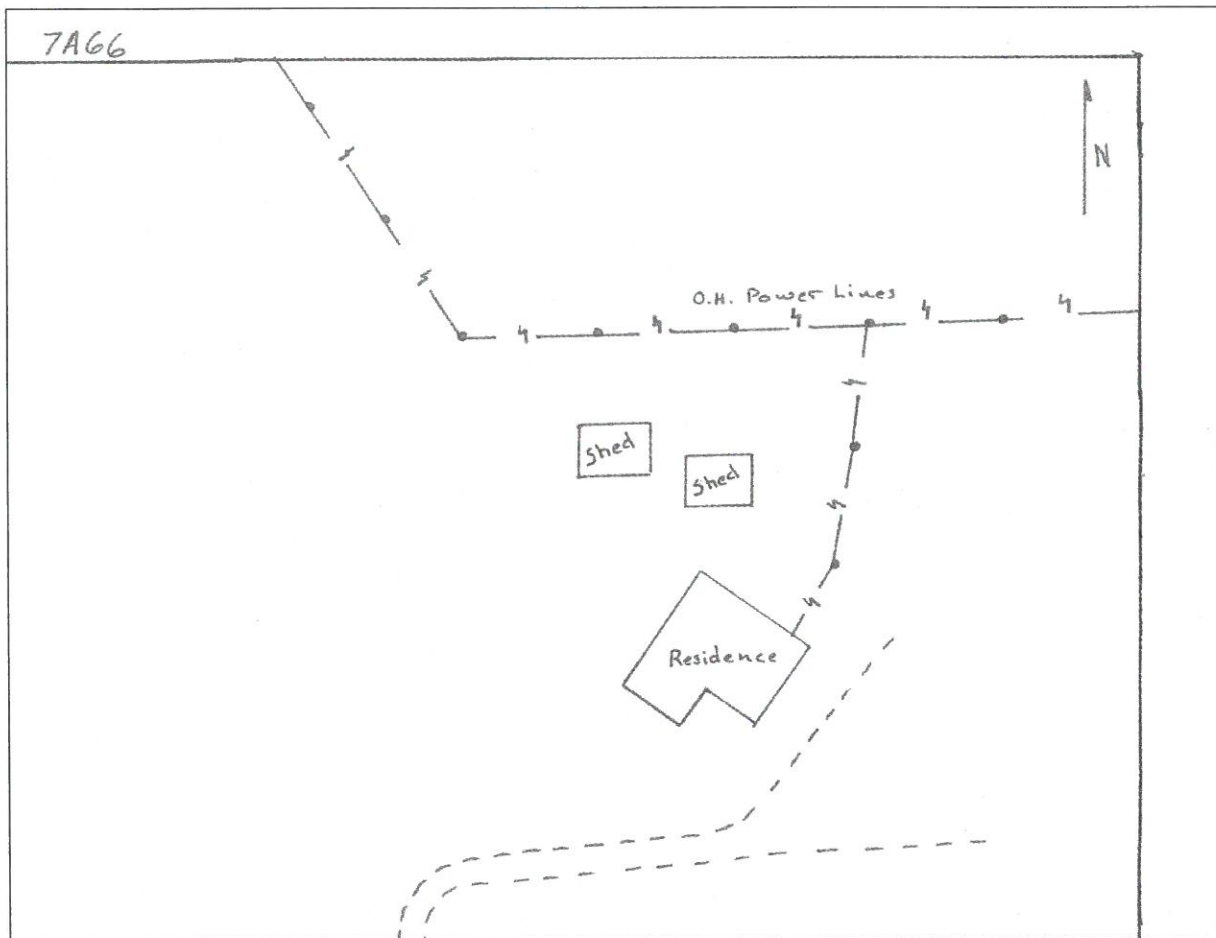


Zone_struct_no 7A 66
Phy_911_address
Tract_name
Permit_no
Latitude 47 16 09
Longitude 112 28 32
Legal_address T18N R07W 34
Struct_type Private Residence
Struct_name
Owner_name Bruce Warring
Other_struct 2 sheds
Defen_space 2
Egress_ingress n
Turn_space >100ft n
Bridge_restrictions none
Gate_restriction none
Utilities OH electrical
Haz_materials unk
Dist_to_water 3
Livestock NP
Comments

Photo



Site Map

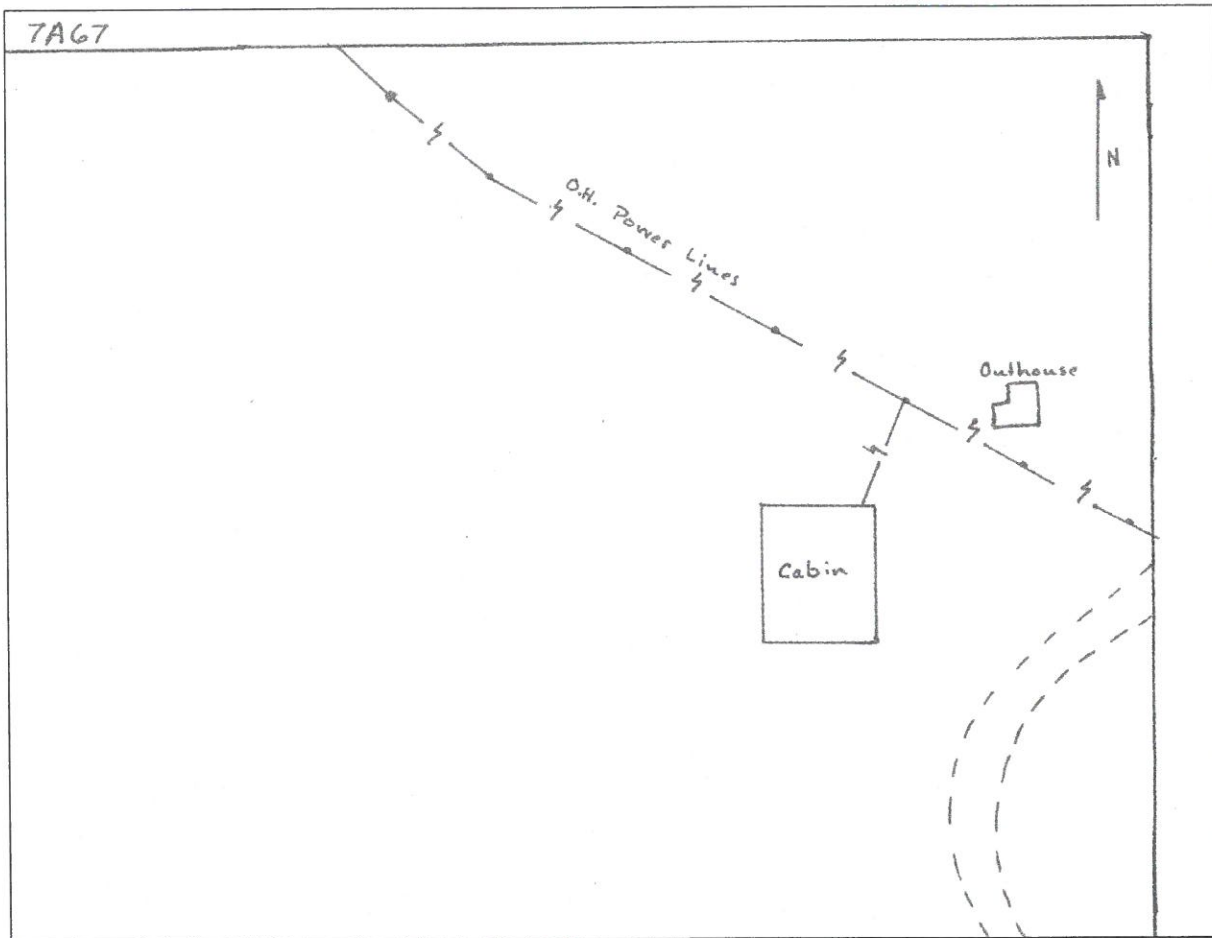


Zone_struct_no 7A 67
Phy_911_address
Tract_name
Permit_no
Latitude 47 16 11
Longitude 112 28 33
Legal_address T18N R08W 34
Struct_type Private residence
Struct_name
Owner_name Frese
Other_struct outhouse
Defen_space 2
Egress_ingress n
Turn_space >100ft n
Bridge_restrictions none
Gate_restriction none
Utilities OH electrical
Haz_materials unk
Dist_to_water 3
Livestock NP
Comments

Photo



Site Map

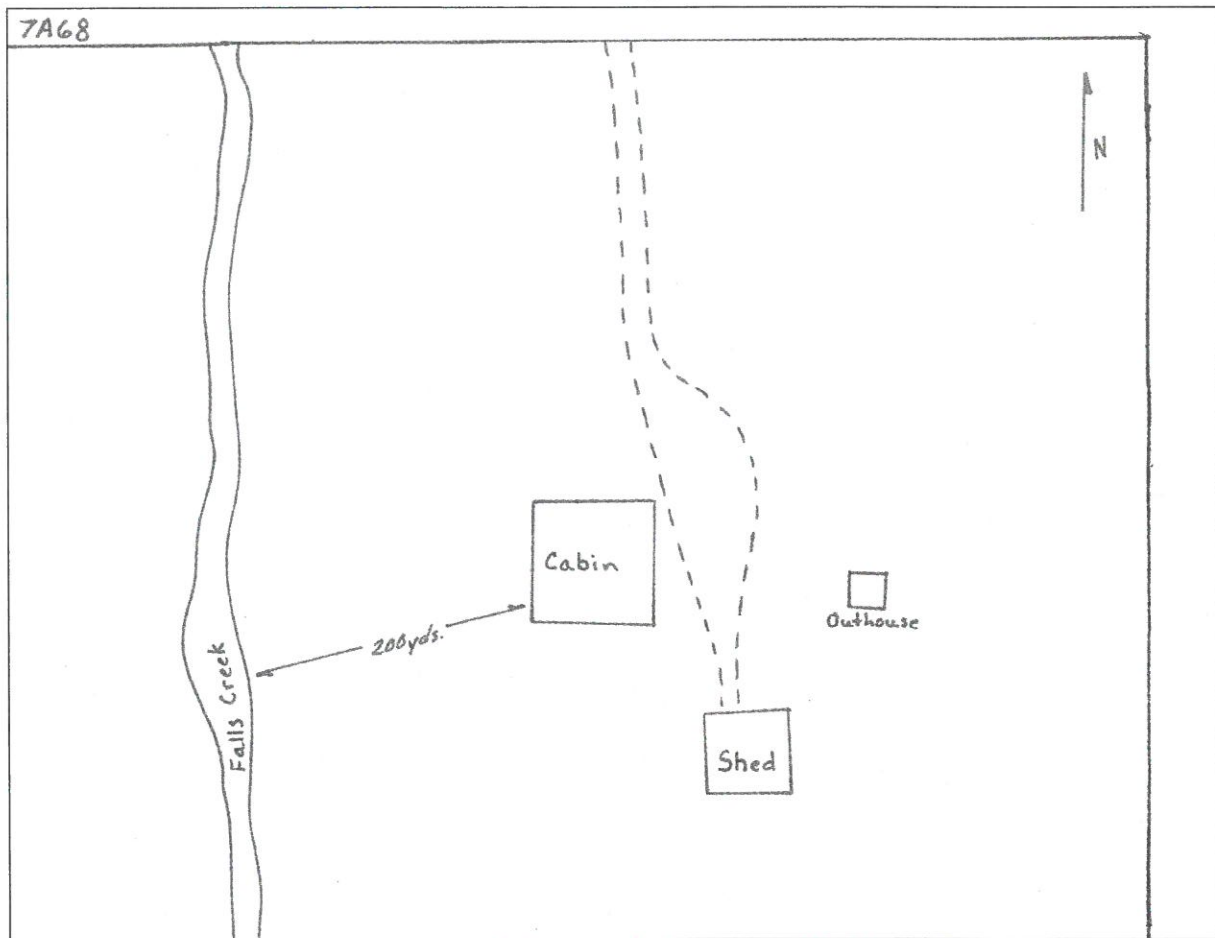


Zone_struct_no 7A 68
Phy_911_address
Tract_name
Permit_no
Latitude 47 15 52
Longitude 112 28 52
Legal_address T18N R07W 34
Struct_type Private Residence
Struct_name
Owner_name Round
Other_struct shed, outhouse
Defen_space 1
Egress_ingress n
Turn_space >100ft n
Bridge_restrictions none
Gate_restriction yes
Utilities UG electrical
Haz_materials none
Dist_to_water 1
Livestock NP
Comments

Photo



Site Map

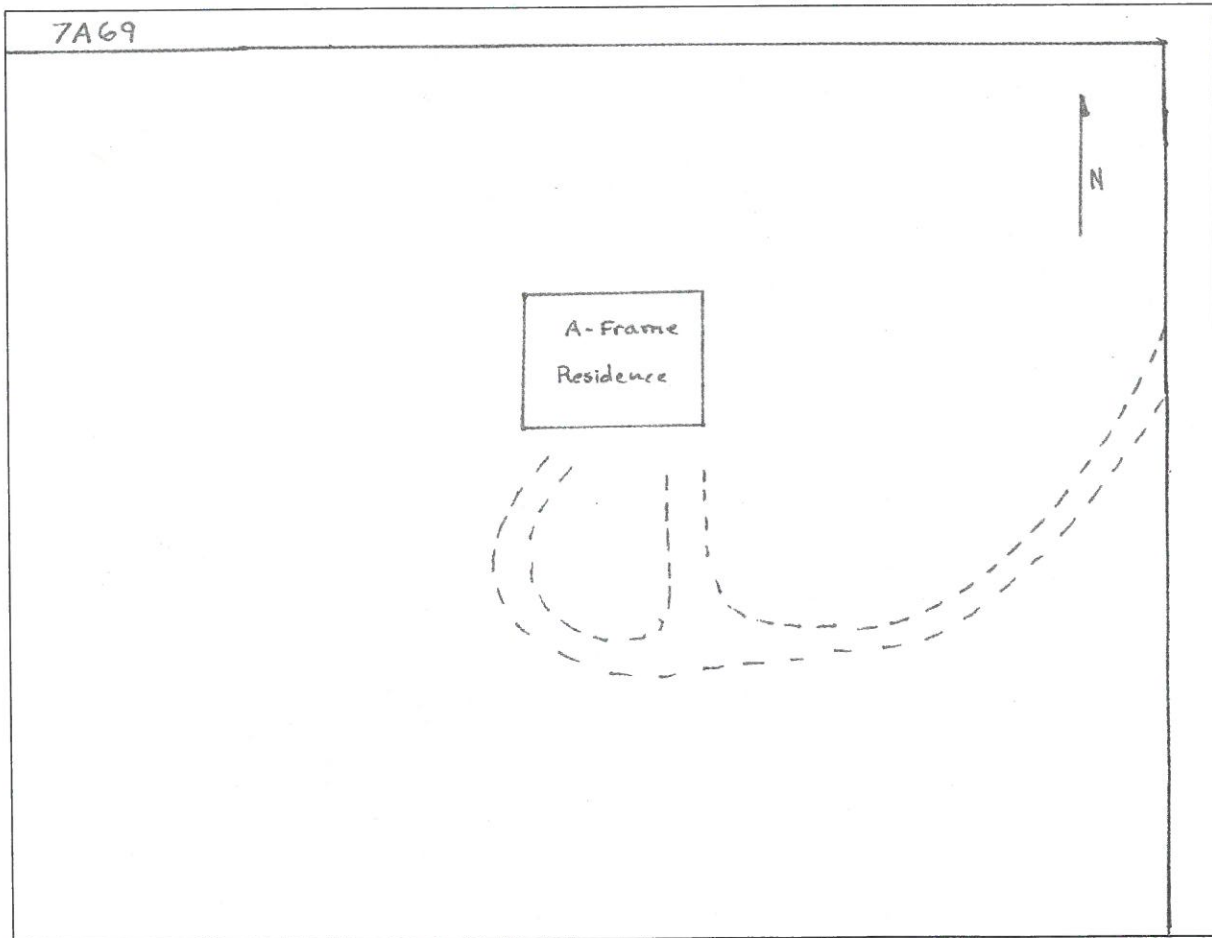


Zone_struct_no 7A 69
Phy_911_address
Tract_name
Permit_no
Latitude 47 16 25
Longitude 112 28 53
Legal_address T18N R07W 34
Struct_type Private Residence
Struct_name
Owner_name Price
Other_struct none
Defen_space 2
Egress_ingress n
Turn_space_>100ft n
Bridge_restrictions none
Gate_restriction none
Utilities OH Electrical
Haz_materials None
Dist_to_water 3
Livestock NP
Comments

Photo



Site Map

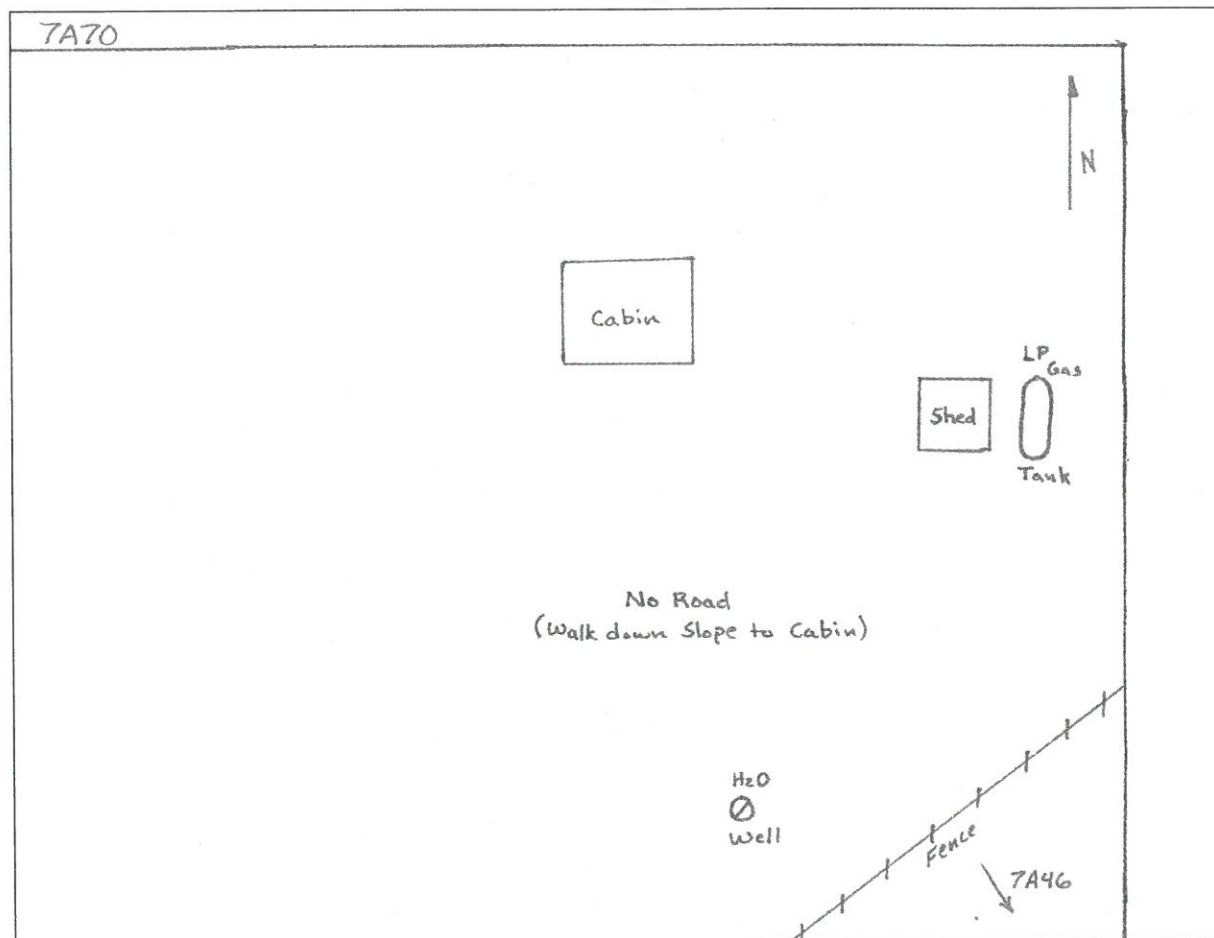


Zone_struct_no 7A 70
Phy_911_address
Tract_name
Permit_no
Latitude 47 16 34
Longitude 112 28 57
Legal_address T18N R07W 34
Struct_type Private Residence
Struct_name
Owner_name
Other_struct shed
Defen_space 2
Egress_ingress n
Turn_space_>100ft n
Bridge_restrictions none
Gate_restriction none
Utilities OH electrical
Haz_materials LP gas tank
Dist_to_water 3
Livestock NP
Comments

Photo



Site Map

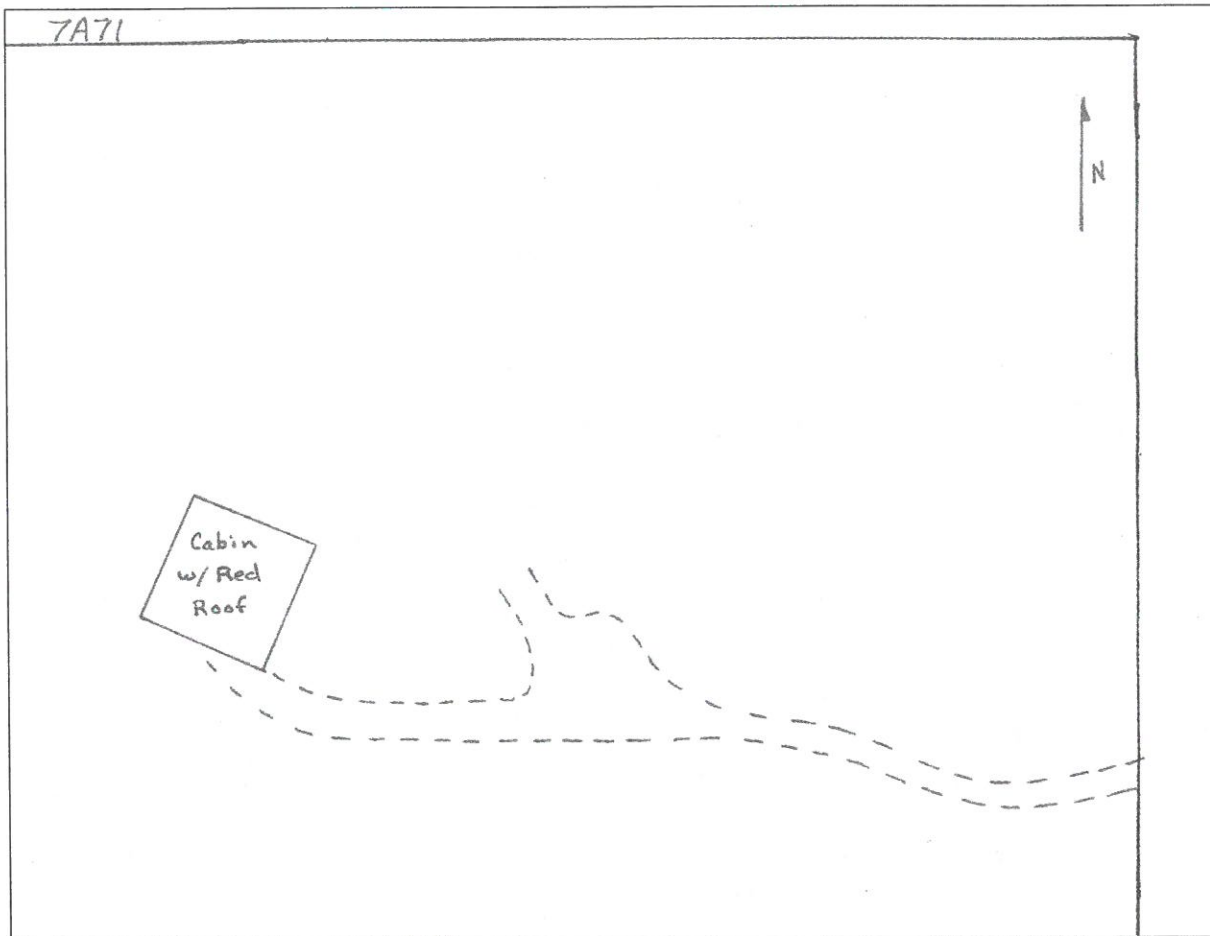


Zone_struct_no 7A71
Phy_911_address
Tract_name
Permit_no
Latitude 47 16 26
Longitude 112 28 32
Legal_address T18N R07W 34
Struct_type Private Residence
Struct_name
Owner_name Westfall
Other_struct none
Defen_space 3
Egress_ingress n
Turn_space_>100ft n
Bridge_restrictions none
Gate_restriction none
Utilities OH electrical
Haz_materials unk
Dist_to_water 3
Livestock NP
Comments

Photo



Site Map

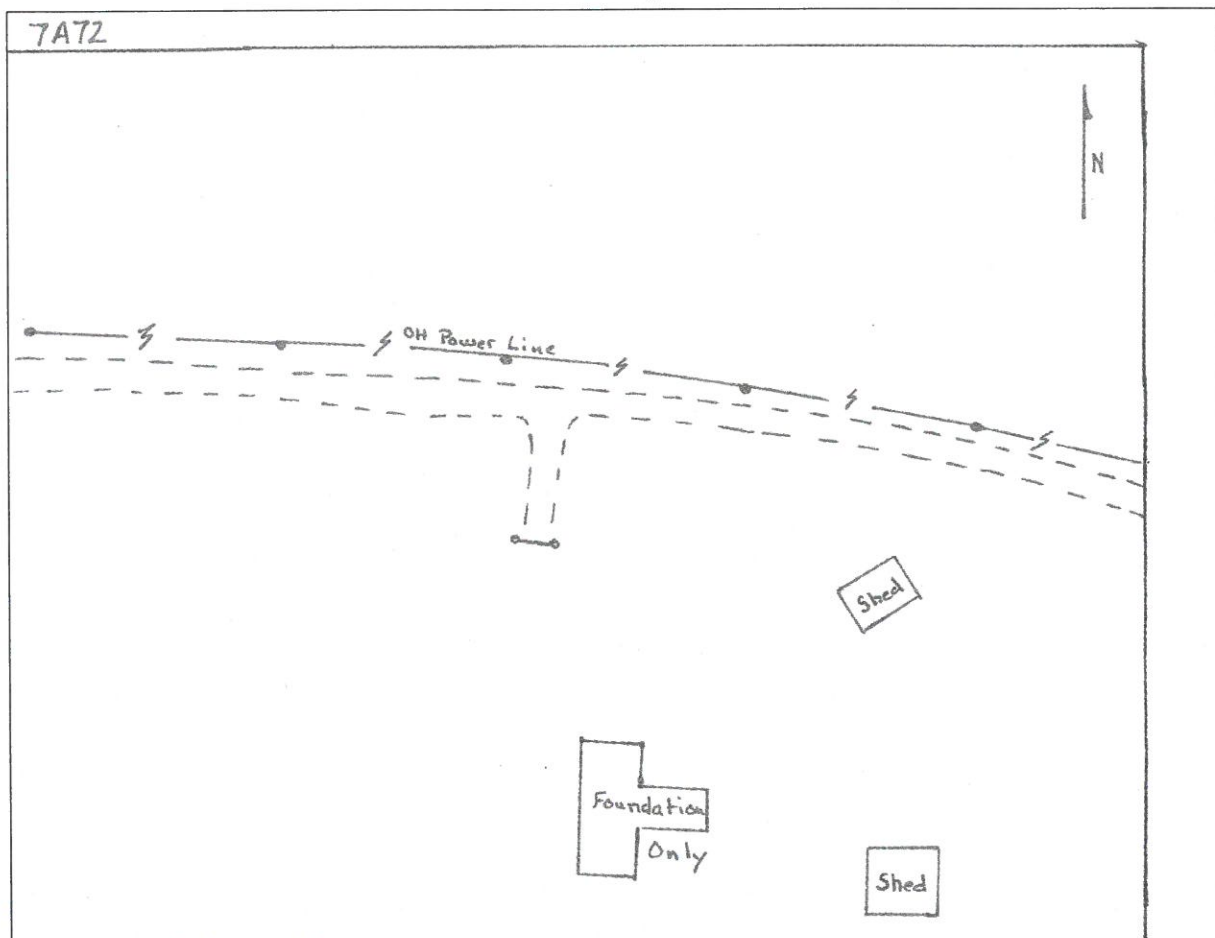


Zone_struct_no 7A 72
Phy_911_address
Tract_name
Permit_no
Latitude 47 16 16
Longitude 112 28 21
Legal_address T18N R07W 34
Struct_type Private Residence
Struct_name
Owner_name Frese
Other_struct 2 sheds
Defen_space 2
Egress_ingress n
Turn_space >100ft y
Bridge_restrictions none
Gate_restriction none
Utilities OH electrical
Haz_materials None
Dist_to_water 3
Livestock NP
Comments currently only a foundation for the home

Photo



Site Map

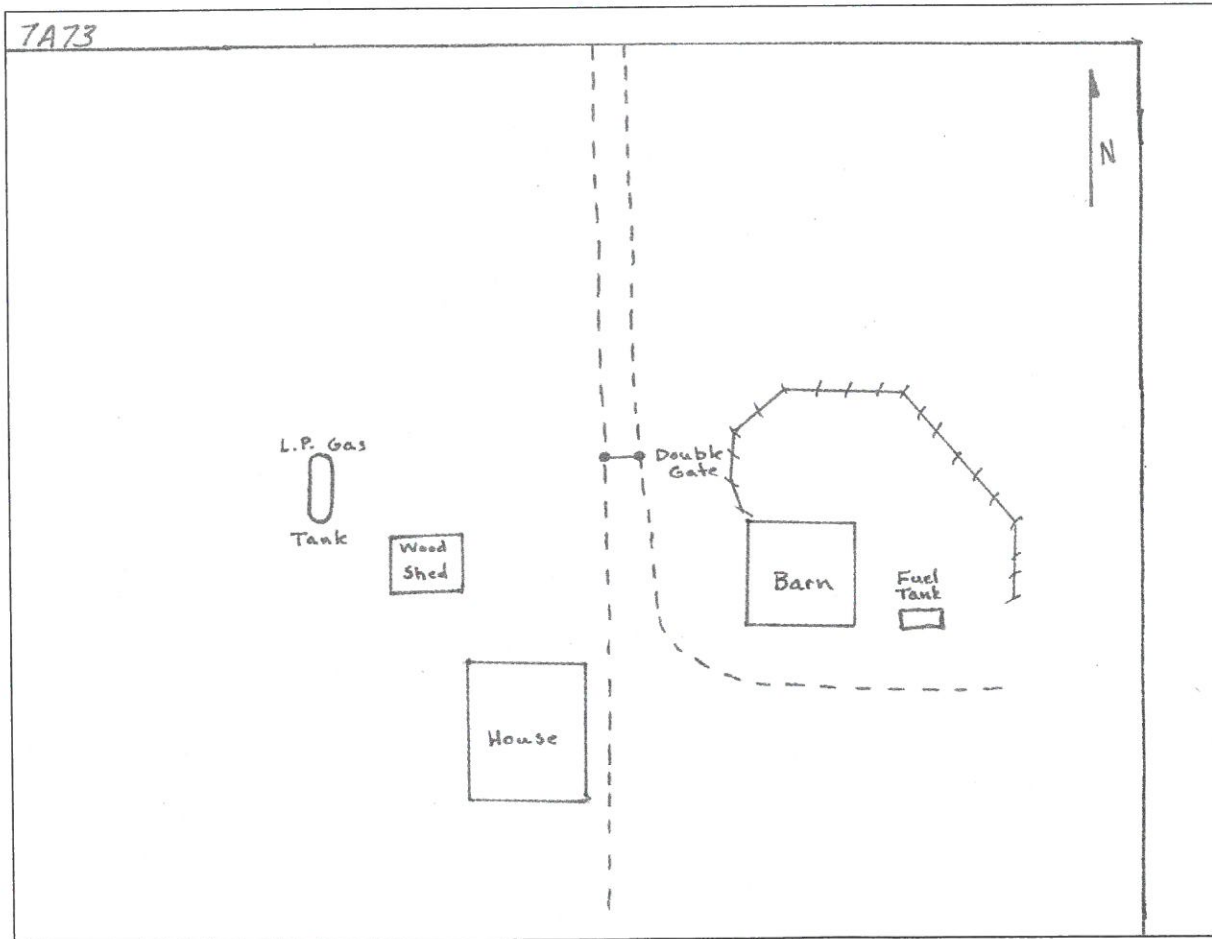


Zone_struct_no 7A 73
Phy_911_address
Tract_name
Permit_no
Latitude 47 16 11
Longitude 112 28 18
Legal_address T18N R07W 34
Struct_type Private Residence
Struct_name
Owner_name Campbell
Other_struct Barn, Wood shed
Defen_space 2
Egress_ingress n
Turn_space_>100ft n
Bridge_restrictions none
Gate_restriction none
Utilities unk
Haz_materials unk
Dist_to_water 3
Livestock P
Comments

Photo



Site Map

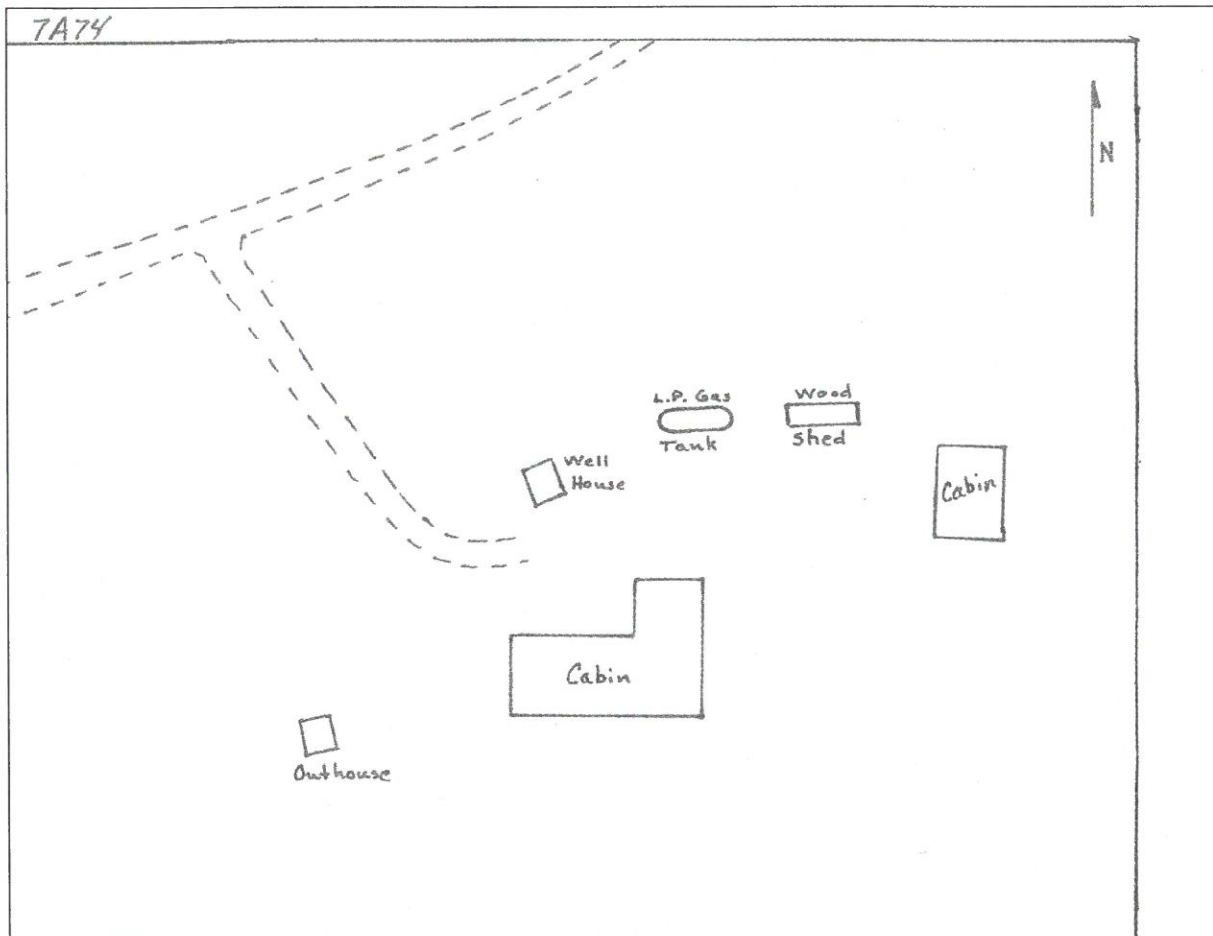


Zone_struct_no 7A 74
Phy_911_address
Tract_name
Permit_no
Latitude 47 16 11
Longitude 112 27 50
Legal_address T18N R07W 35
Struct_type Private Residence
Struct_name
Owner_name Bob & Marleen Jewell
Other_struct Smaller cabin, shed
Defen_space 3
Egress_ingress n
Turn_space >100ft n
Bridge_restrictions none
Gate_restriction none
Utilities OH electrical
Haz_materials LP gas tank
Dist_to_water 3
Livestock NP
Comments

Photo




Site Map

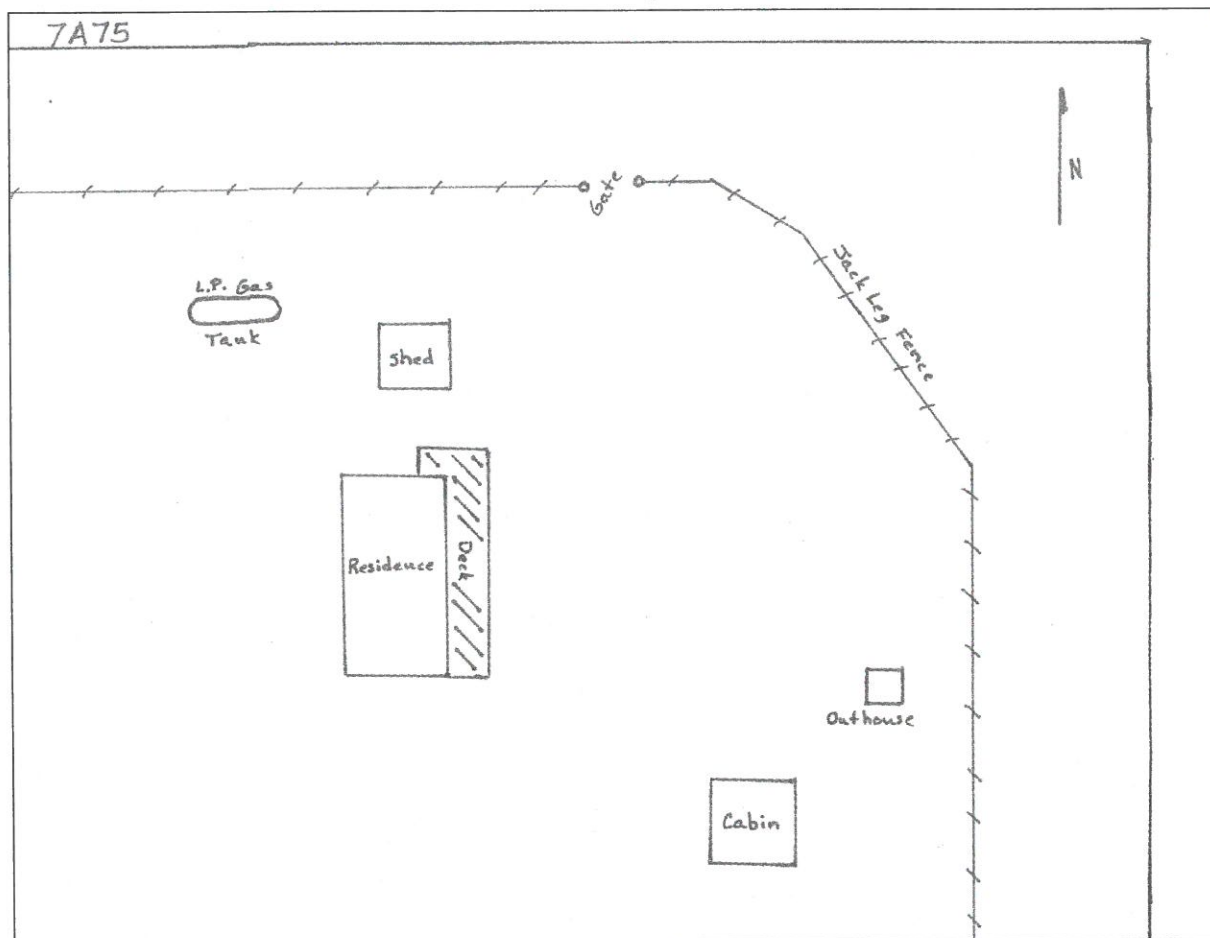


Zone_struct_no 7A 75
Phy_911_address
Tract_name
Permit_no
Latitude 47 16 28
Longitude 112 28 40
Legal_address T18N R07W 34
Struct_type Private Residence
Struct_name
Owner_name
Other_struct small cabin, outhouse, shed,
Defen_space 3
Egress_ingress n
Turn_space >100ft n
Bridge_restrictions none
Gate_restriction yes
Utilities OH electrical
Haz_materials unk
Dist_to_water 3
Livestock NP
Comments

Photo



Site Map

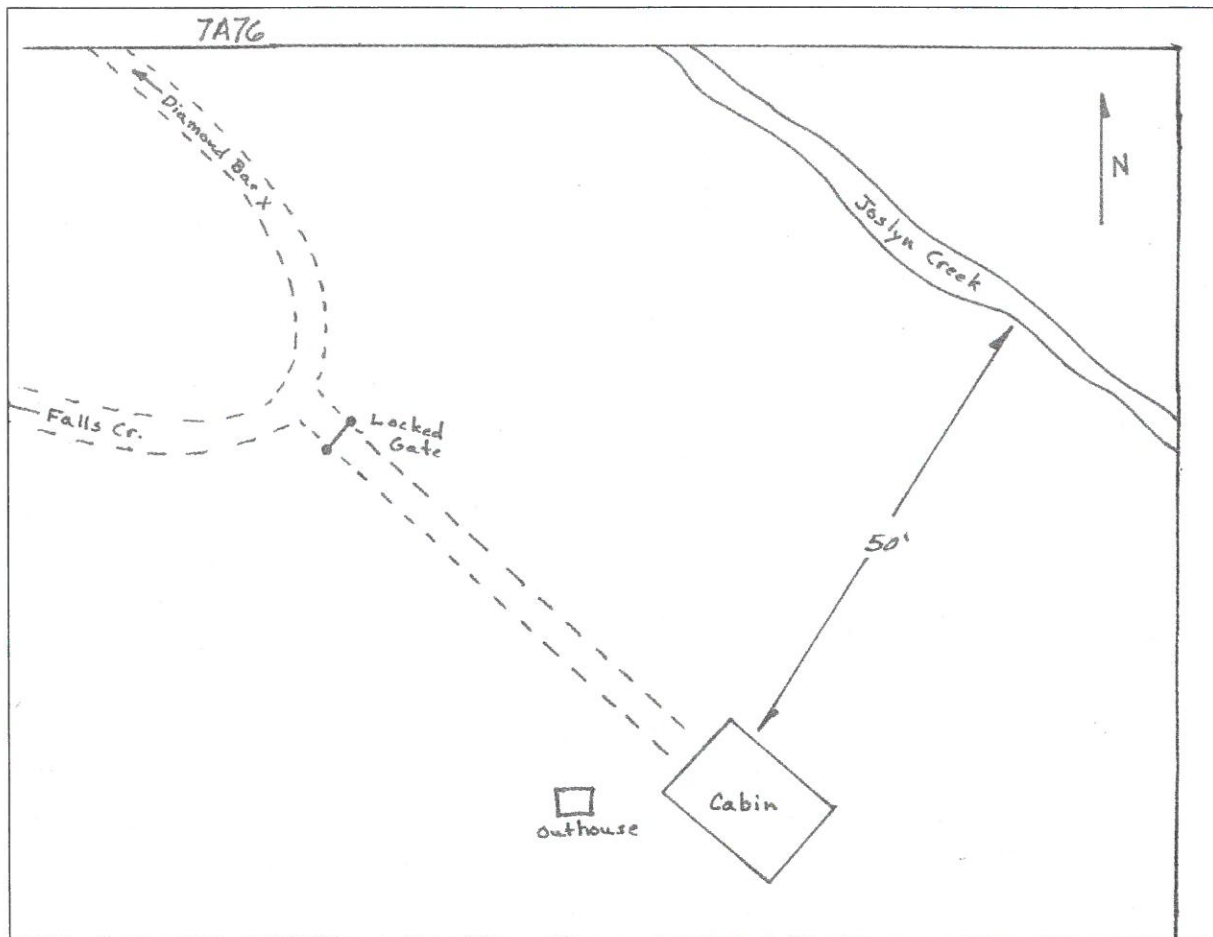


Zone_struct no 7A 76
Phy_911_address
Tract_name
Permit_no
Latitude 47 16 37
Longitude 112 28 42
Legal_address T18N R07W 34
Struct_type Private Residence
Struct_name
Owner_name
Other_struct Outhouse
Defen_space 3
Egress_ingress n
Turn_space >100ft n
Bridge_restrictions none
Gate_restriction yes
Utilities OH electrical
Haz_materials None
Dist_to_water 1
Livestock NP
Comments Gate is locked

Photo



Site Map

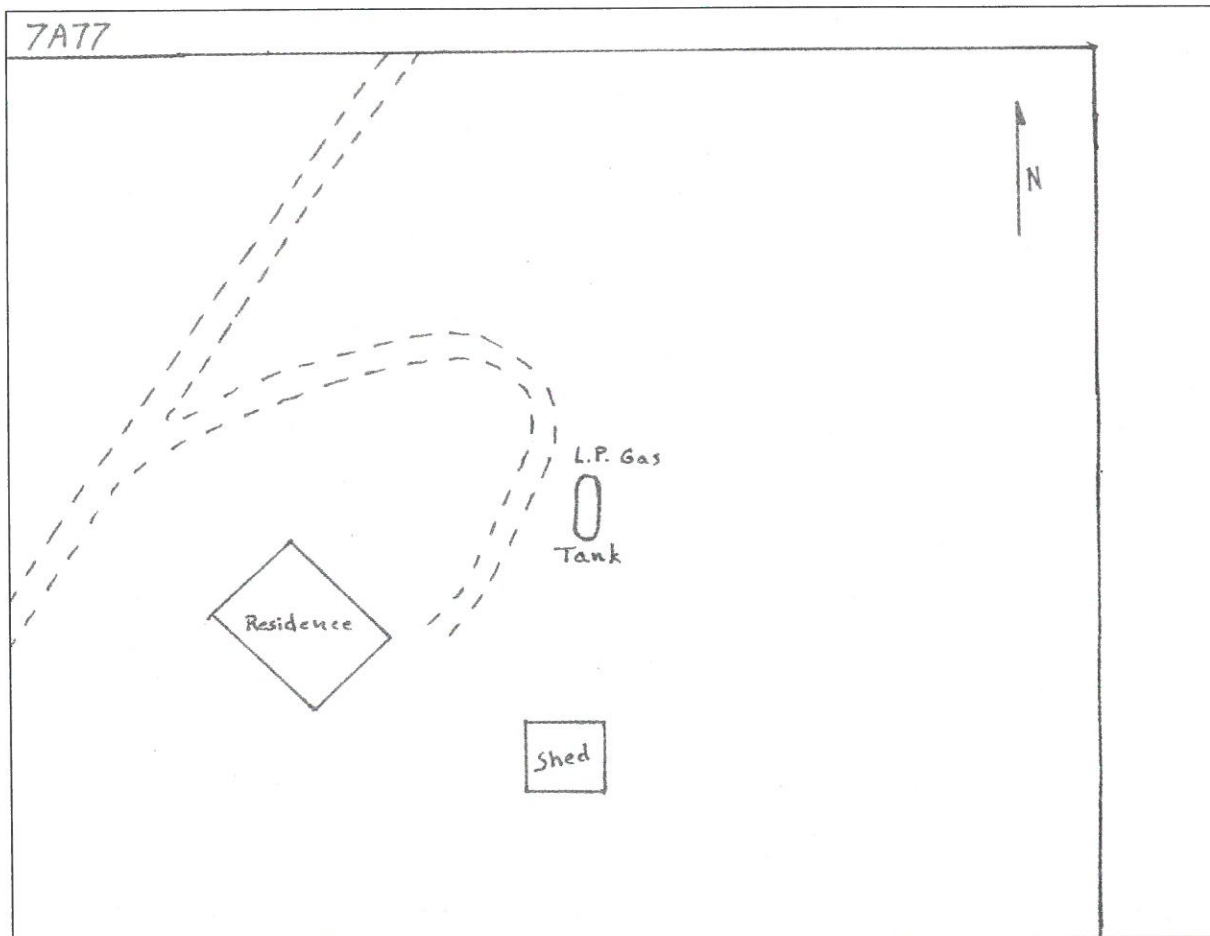


Zone_struct_no 7A 77
Phy_911_address
Tract_name
Permit_no
Latitude 47 16 39
Longitude 112 28 30
Legal_address T18N R07W 34
Struct_type
Struct_name Private residence
Owner_name Marti Ellingson
Other_struct shed
Defen_space 1
Egress_ingress n
Turn_space >100ft y
Bridge_restrictions none
Gate_restriction none
Utilities UG electrical
Haz_materials LP gas tank
Dist_to_water 3
Livestock NP
Comments

Photo




Site Map

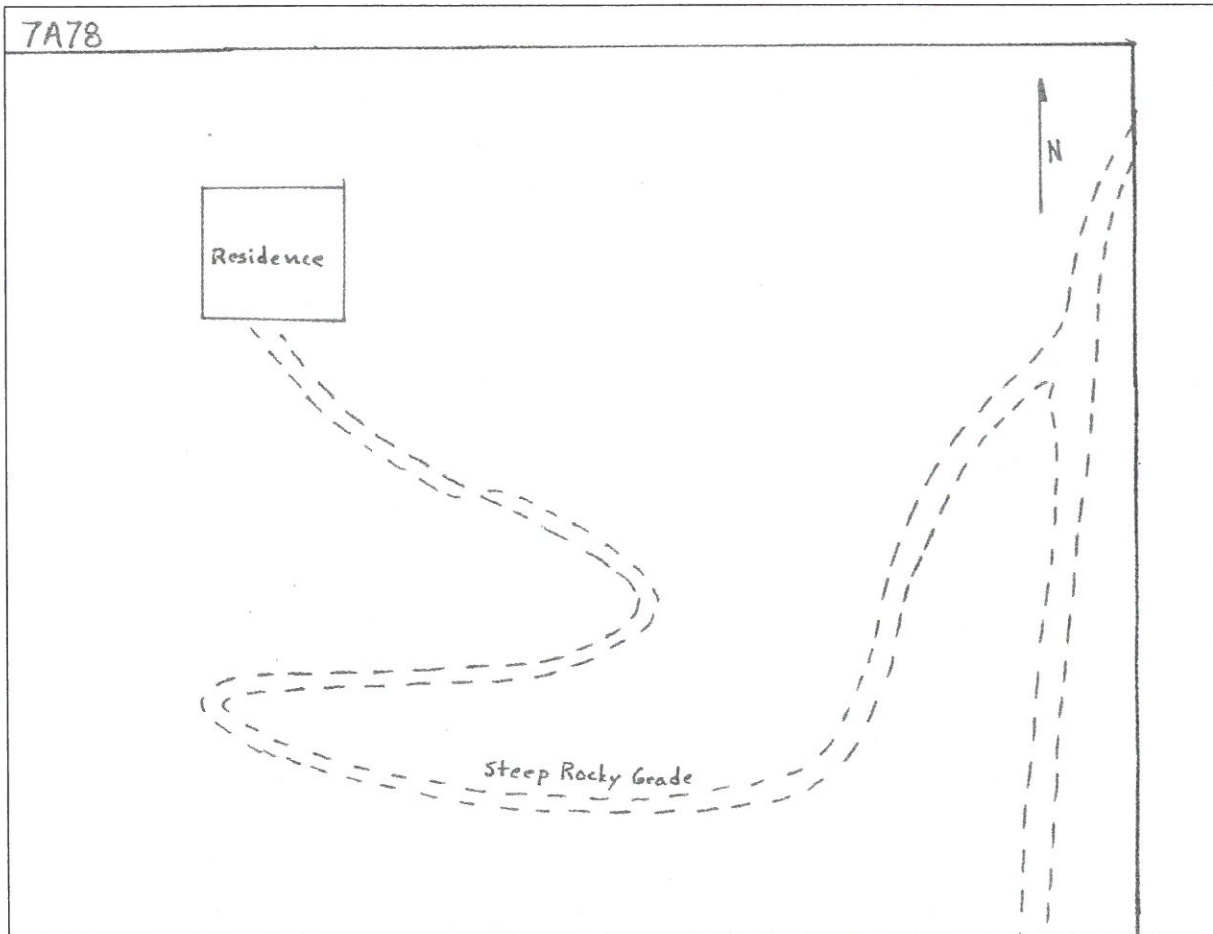


Zone_struct no 7A 78
Phy_911_address
Tract_name
Permit_no
Latitude 47 16 33
Longitude 112 27 50
Legal_address T18N R07W 35
Struct_type Private Residence
Struct_name
Owner_name Walter Mast
Other_struct none
Defen_space 1
Egress_ingress n
Turn_space >100ft n
Bridge_restrictions none
Gate_restriction none
Utilities none
Haz_materials none
Dist_to_water 3
Livestock NP
Comments

Photo



Site Map

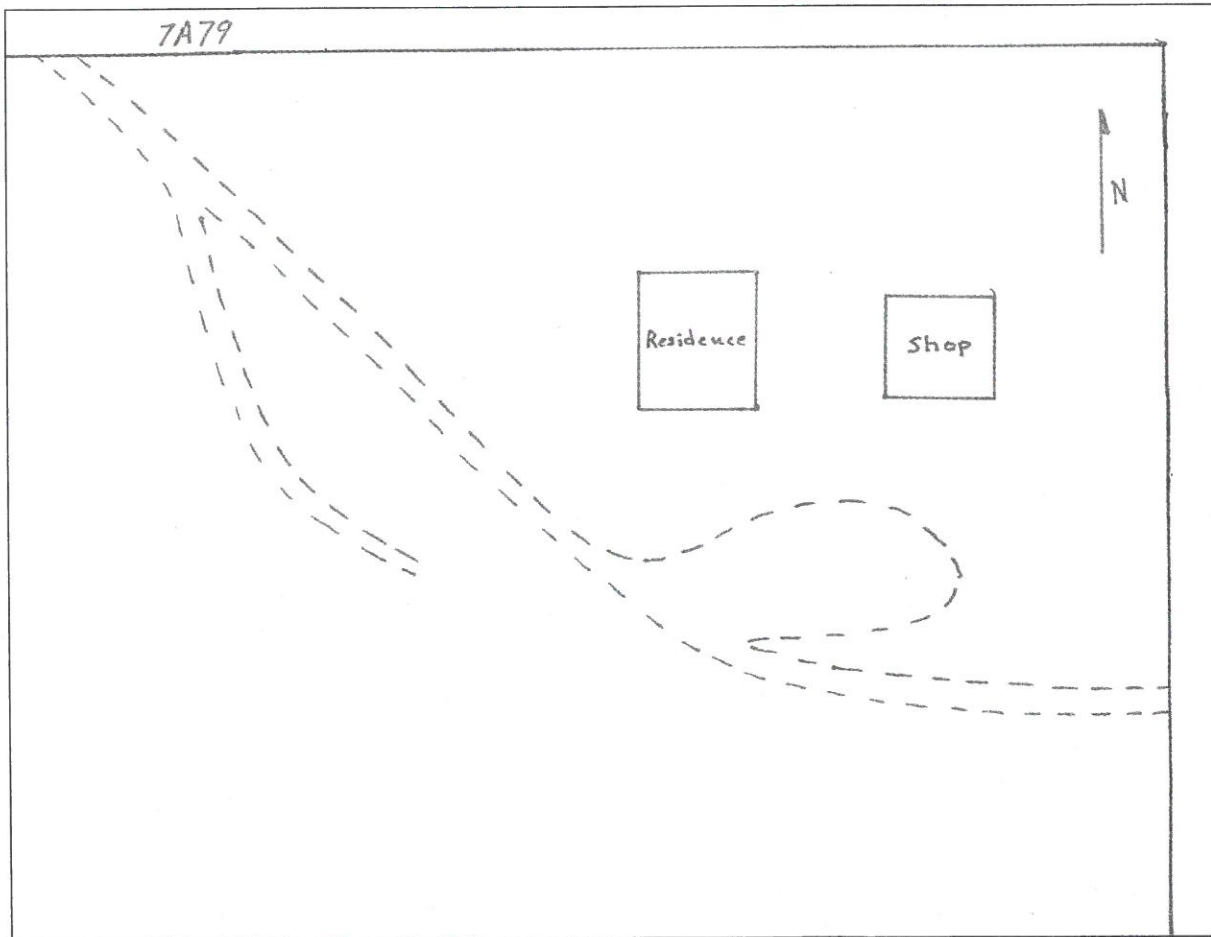


Zone_struct no 7A 79
Phy_911_address
Tract_name
Permit_no
Latitude 47 16 11
Longitude 112 27 21
Legal_address T18N R07W 35
Struct_type Private Residence
Struct_name Bernie Langseld
Owner_name
Other_struct shed and shop
Defen_space 1
Egress_ingress n
Turn_space >100ft y
Bridge_restrictions none
Gate_restriction yes
Utilities UG electrical
Haz_materials unk
Dist_to_water 3
Livestock NP
Comments

Photo



Site Map

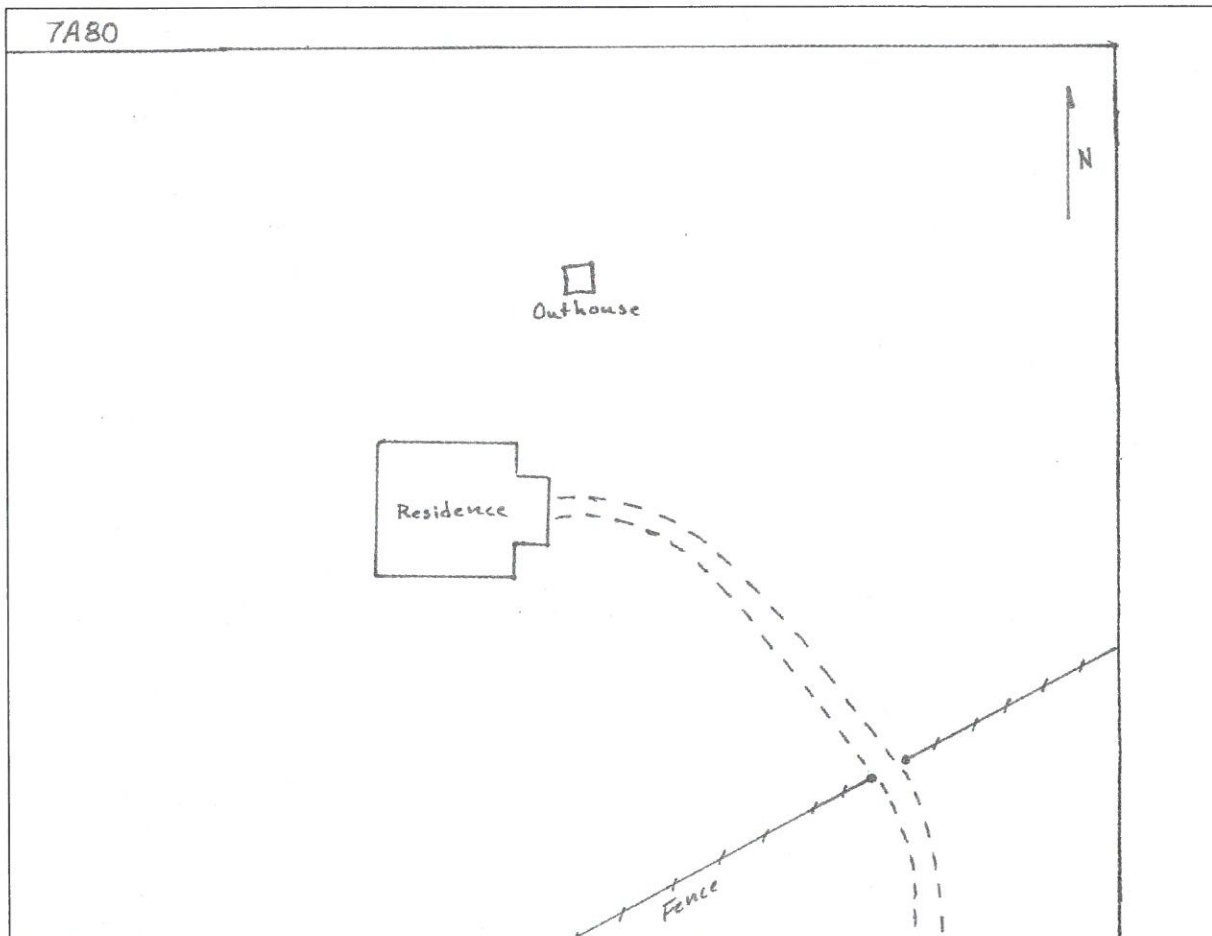


Zone_struct_no 7A 80
Phy_911_address
Tract_name
Permit_no
Latitude 47 16 11
Longitude 112 27 15
Legal_address T18N R07W 35
Struct_type Private Residence
Struct_name
Owner_name Ken Milky
Other_struct Outhouse
Defen_space 3
Egress_ingress n
Turn_space >100ft y
Bridge_restrictions None
Gate_restriction None
Utilities OH electrical
Haz_materials None
Dist_to_water 3
Livestock NP
Comments

Photo




Site Map

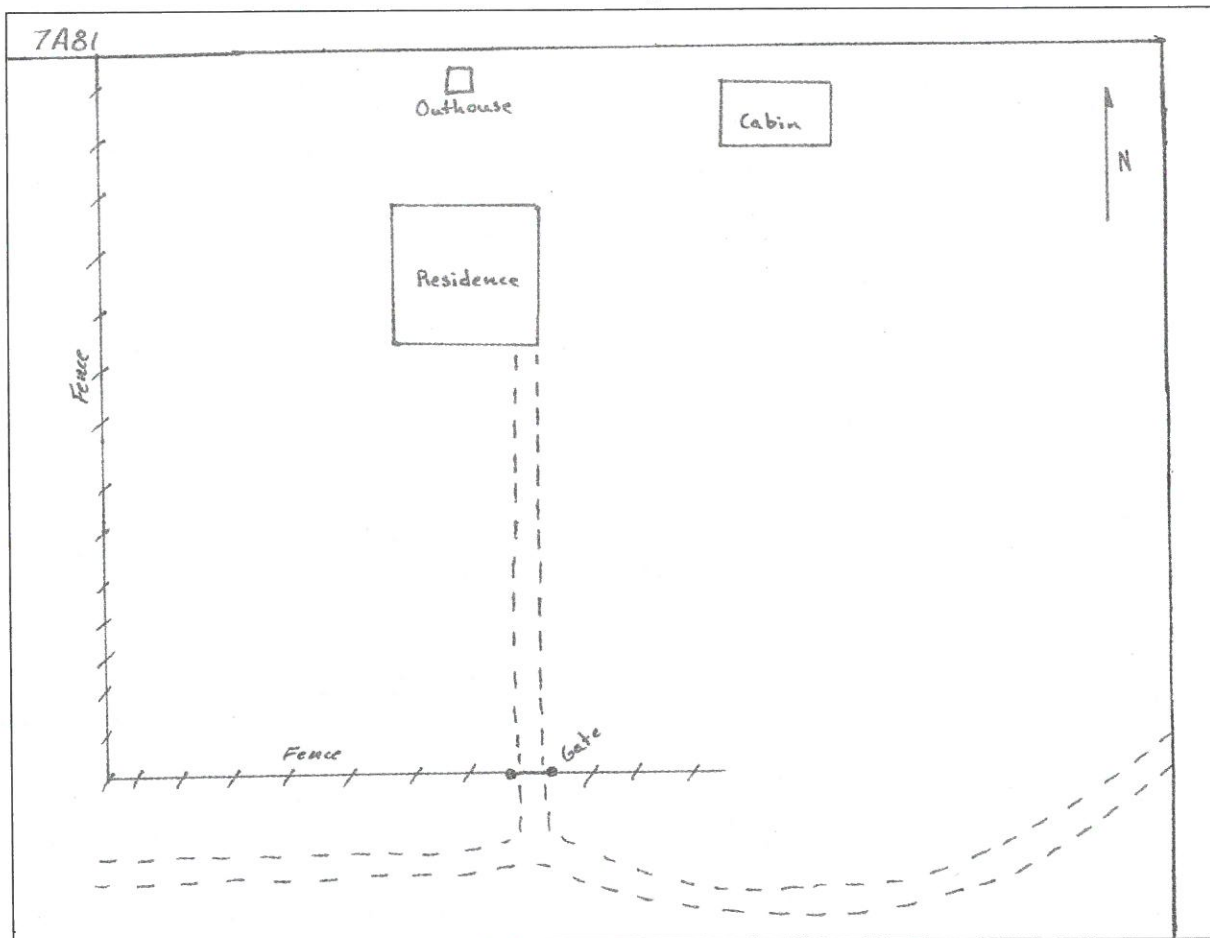


Zone_struct_no 7A 81
Phy_911_address
Tract_name
Permit_no
Latitude 47 16 11
Longitude 112 27 17
Legal_address T18N R07W 35
Struct_type Private Residence
Struct_name
Owner_name Ken Milky
Other_struct 2 cabins, outhouse
Defen_space 3
Egress_ingress n
Turn_space >100ft y
Bridge_restrictions none
Gate_restriction yes
Utilities OH electrical
Haz_materials None
Dist_to_water 3
Livestock NP
Comments

Photo



Site Map

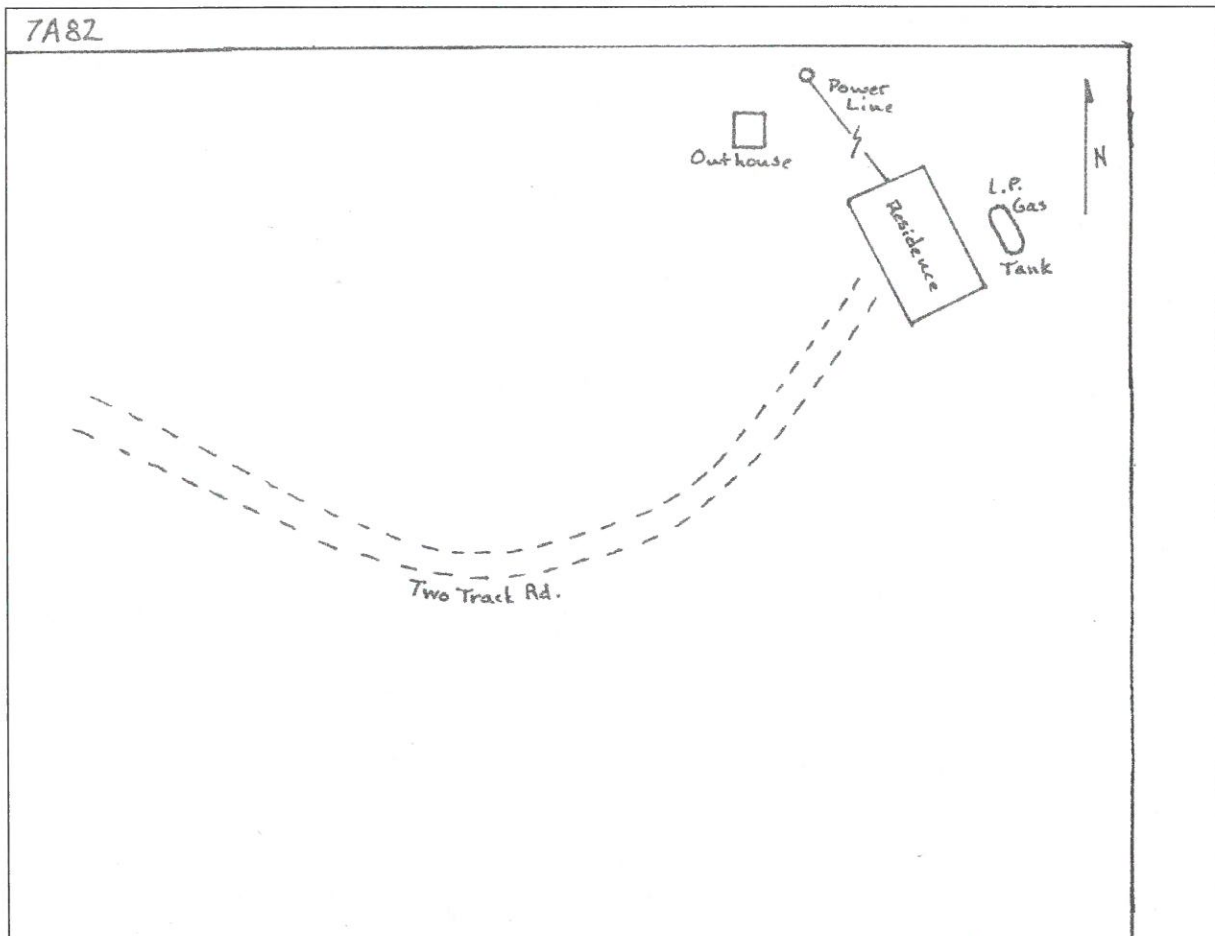


Zone_struct_no 7A 82
Phy_911_address
Tract_name
Permit_no
Latitude 47 16 06
Longitude 112 26 57
Legal_address T18N R07W 35
Struct_type Private Residence
Struct_name
Owner_name Gary Franklin
Other_struct outhouse
Defen_space 3
Egress_ingress n
Turn_space >100ft n
Bridge_restrictions none
Gate_restriction yes
Utilities OH electrical
Haz_materials unk
Dist_to_water 3
Livestock NP
Comments gate is locked

Photo



Site Map

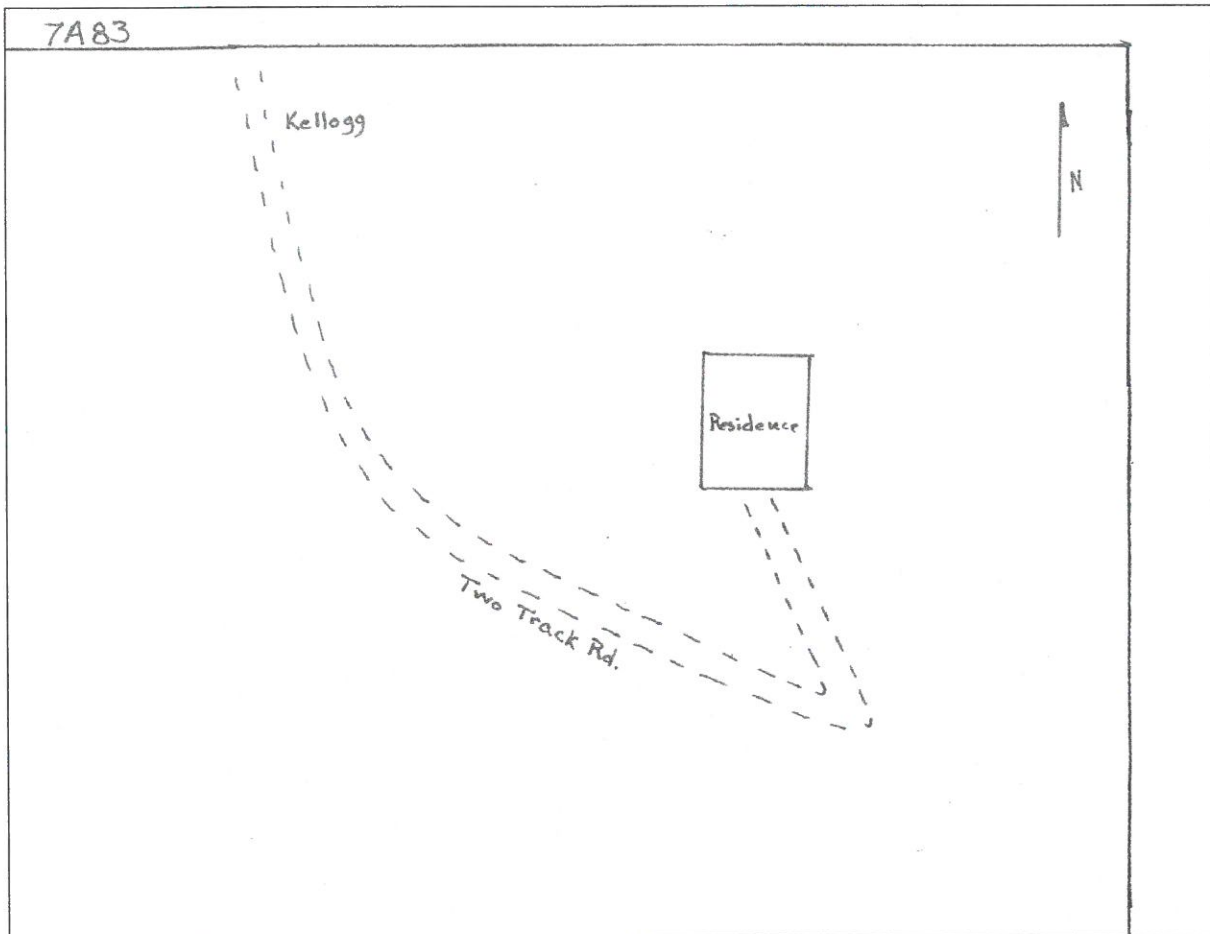


Zone_struct_no 7A 83
Phy_911_address
Tract_name
Permit_no
Latitude 47 16 00
Longitude 112 27 06
Legal_address T18N R07W 35
Struct_type Private Residence
Struct_name
Owner_name Mark Whipple
Other_struct none
Defen_space 3
Egress_ingress n
Turn_space >100ft n
Bridge_restrictions none
Gate_restriction none
Utilities UG electrical
Haz_materials None
Dist_to_water 3
Livestock NP
Comments two track road into structure, surrounded by regeneration trees from the 1988 Fires.

Photo




Site Map

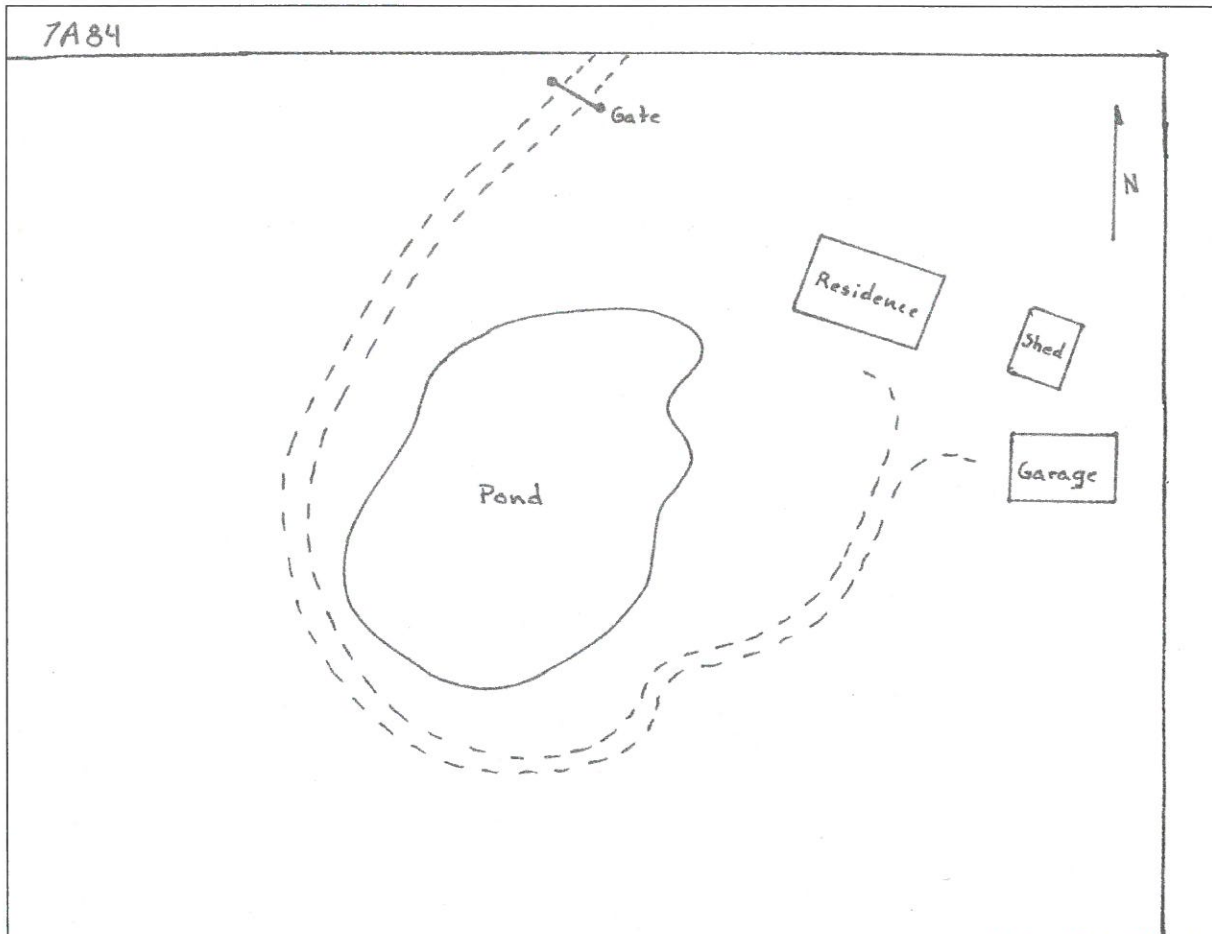


Zone_struct_no 7A 84
Phy_911_address
Tract_name
Permit_no
Latitude 47 16 00
Longitude 112 27 12
Legal_address T18N R07W 35
Struct_type Private Residence
Struct_name
Owner_name Stephen Kellogg
Other_struct shed and garage
Defen_space 1
Egress_ingress n
Turn_space >100ft y
Bridge_restrictions none
Gate_restriction yes
Utilities UG electrical
Haz_materials unk
Dist_to_water 1
Livestock NP
Comments Gate is locked

Photo



Site Map



Zone_struct_no 7A 85
Phy_911_address
Tract_name
Permit_no
Latitude 47 16 10
Longitude 112 27 27
Legal_address T18N R07W 35
Struct_type Private Residence
Struct_name
Owner_name Reece Robertson
Other_struct 2 wood sheds
Defen_space 2
Egress_ingress n
Turn_space >100ft y
Bridge_restrictions none
Gate_restriction yes
Utilities OH electrical
Haz_materials 55 gallon Diesel Tank
Dist_to_water 1
Livestock NP
Comments

Photo



Site Map

