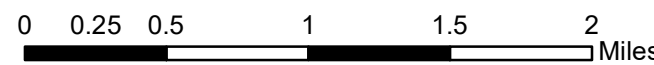







USGS The National Map: National Boundaries Dataset, 3DEP Elevation Program, Geographic Names Information System, National Hydrography Dataset, National Land Cover Database, National Structures Dataset, and National Transportation Dataset; U.S. Census Bureau - TIGER/Line and USFS Road Data



INFRARED MAP
 Alice Creek Fire (MT-HLF-000179)
 Flight: August 31, 2017 @2146 MDT
 7,003 IR Acres
 IRIN: Dale Gough



Legend

-  Heat Perimeter
-  Intense Heat
-  Scattered Heat
-  Isolated Heat Sources
-  20170830_2133_Previous Perimeter