

112°35'0"W

112°30'0"W

112°25'0"W

112°20'0"W

112°15'0"W



**Alice Creek Fire**  
MT-HLF-000179: IR Map  
1:80,000

Infrared Map - 09/08/2017  
Imagery Date - 09/07/  
Imagery Time - 2218  
Interpreted Acres - 23,427  
Change in perimeter acres from  
previous IR - +957  
IRIN - Chad Horman



0 0.5 1 2 Miles






47°10'0"N

47°10'0"N

47°50'0"N

47°50'0"N

**Alice Creek IR Legend**

-  Heat Perimeter
-  Intense Heat
-  Scattered Heat
-  Isolated Heat Sources
-  09/07/2017 Fire Perimeter

112°35'0"W

112°30'0"W

112°25'0"W

112°20'0"W

112°15'0"W