

112°35'0"W

112°30'0"W

112°25'0"W

112°20'0"W

112°15'0"W



Alice Creek Fire MT-HLF-000179: IR Map 1:80,000

Infrared Map - 09/10/2017
Imagery Date - 09/10/2017
Imagery Time - 0305 MDT
Interpreted Acres - 27,256
Change in perimeter acres from
previous IR - +3,129
IRIN - Chad Horman








47°10'0"N

47°10'0"N

47°5'0"N

47°5'0"N

Alice Creek IR Legend

-  Isolated Heat Sources
-  Heat Perimeter
-  Intense Heat
-  Scattered Heat
-  Previous Perimeter 9/9/17

112°35'0"W

112°30'0"W

112°25'0"W

112°20'0"W

112°15'0"W