

112°35'0"W

112°30'0"W

112°25'0"W


112°20'0"W

112°15'0"W



Alice Creek Fire
MT-HLF-000179: IR Map
1:85,000

Infrared Map - 09/12/2017
Imagery Date - 09/11/2017
Imagery Time - 2349 MDT
Interpreted Acres - 27,982
Change in perimeter acres from
previous IR - +513
IRIN - Chad Horman
UTM NAD83 Zone 12








47°10'0"N

47°10'0"N

47°50'N

47°50'N

Alice Creek IR Legend

-  Isolated Heat Sources
-  Heat Perimeter
-  Intense Heat
-  Scattered Heat
-  Previous Perimeter 9/11/17

112°35'0"W

112°30'0"W

112°25'0"W

112°20'0"W

112°15'0"W